

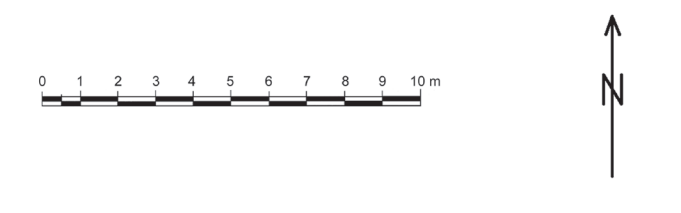
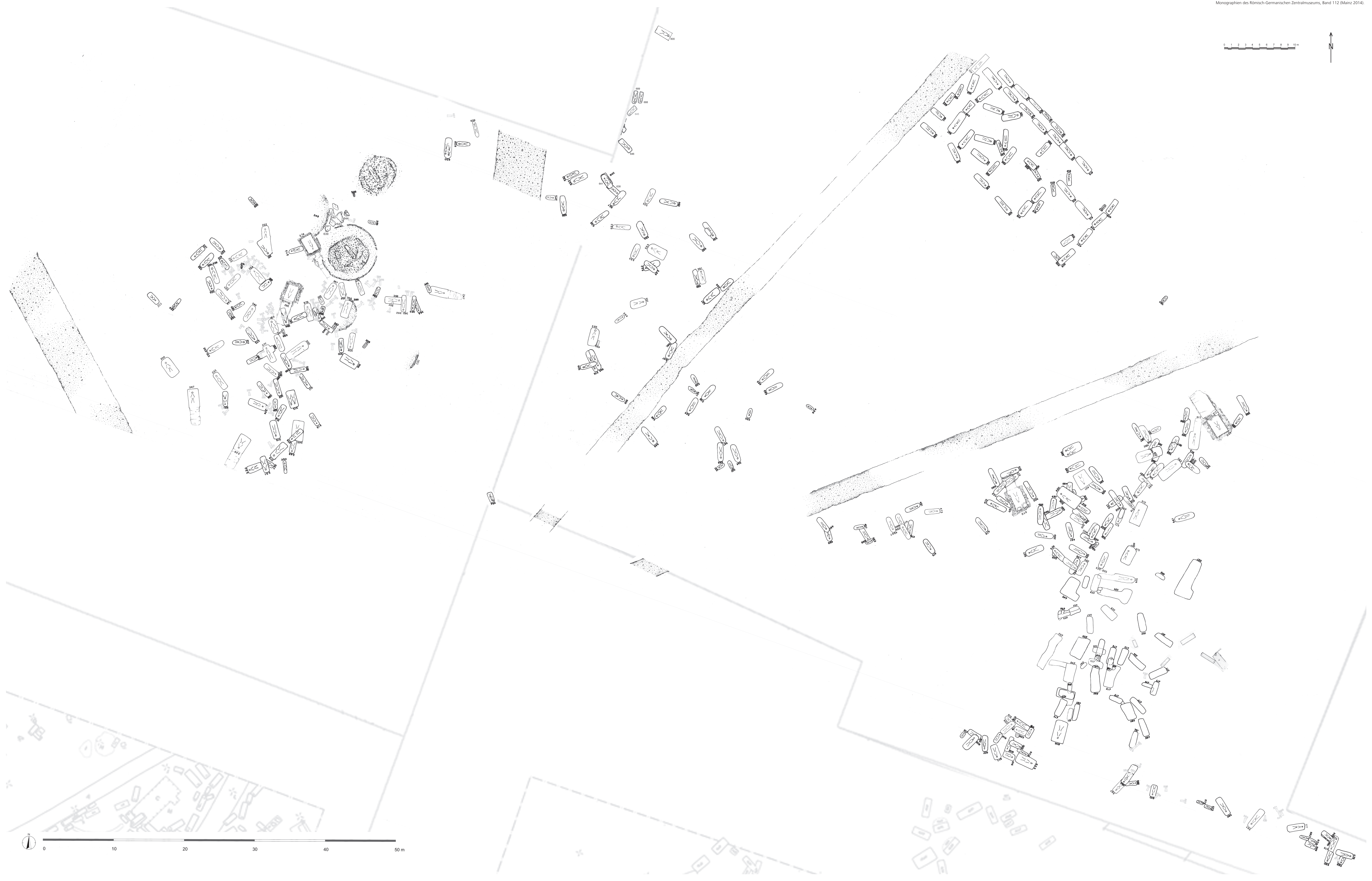


Bazzano, Plan des Arealis Finesa (Fincimec), scavi 1992-1994 (A). – M. 1:20.

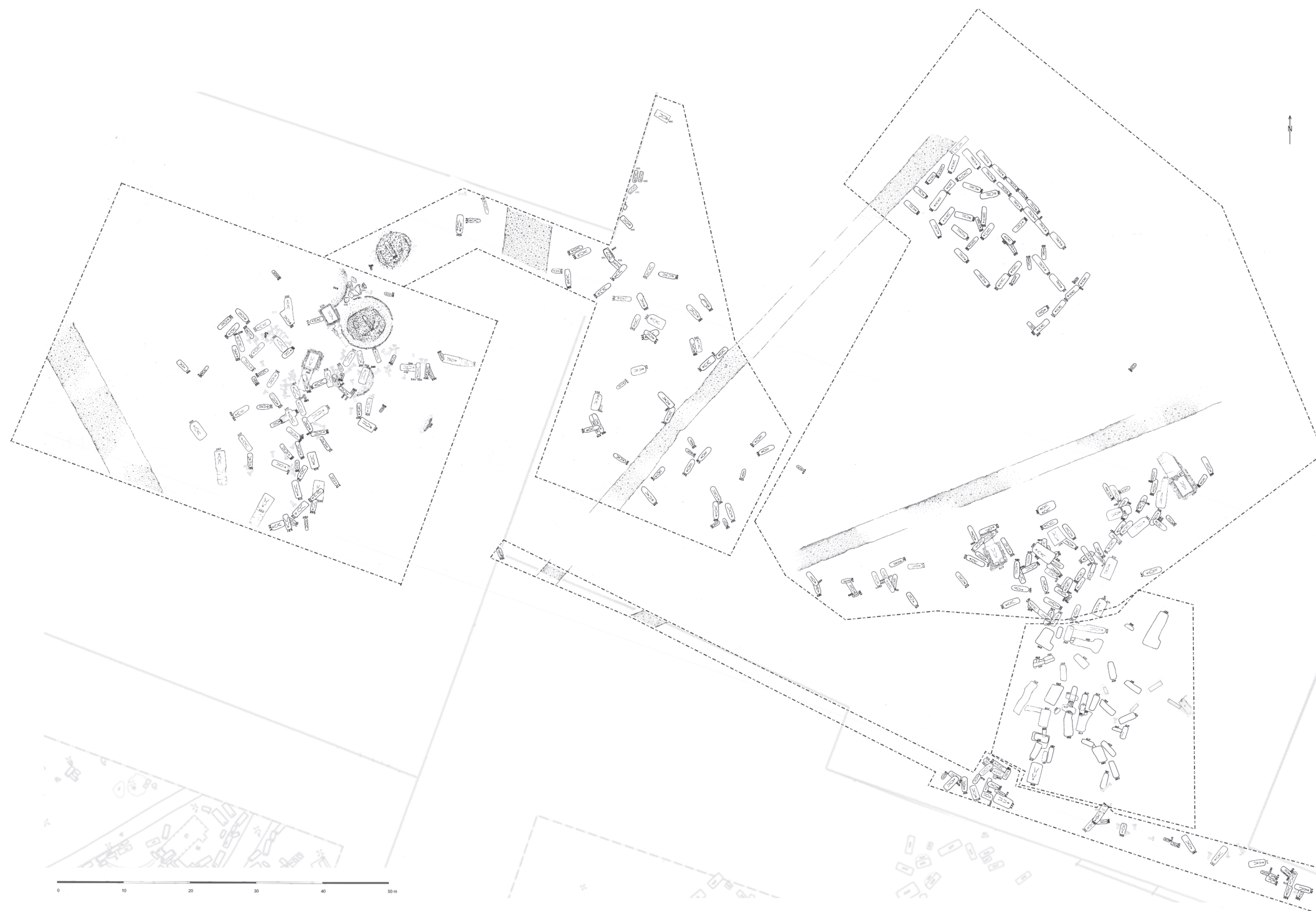


Bazzano, Plan des Areals Azzurra, scavi 1995 (B). – M. 1:20.







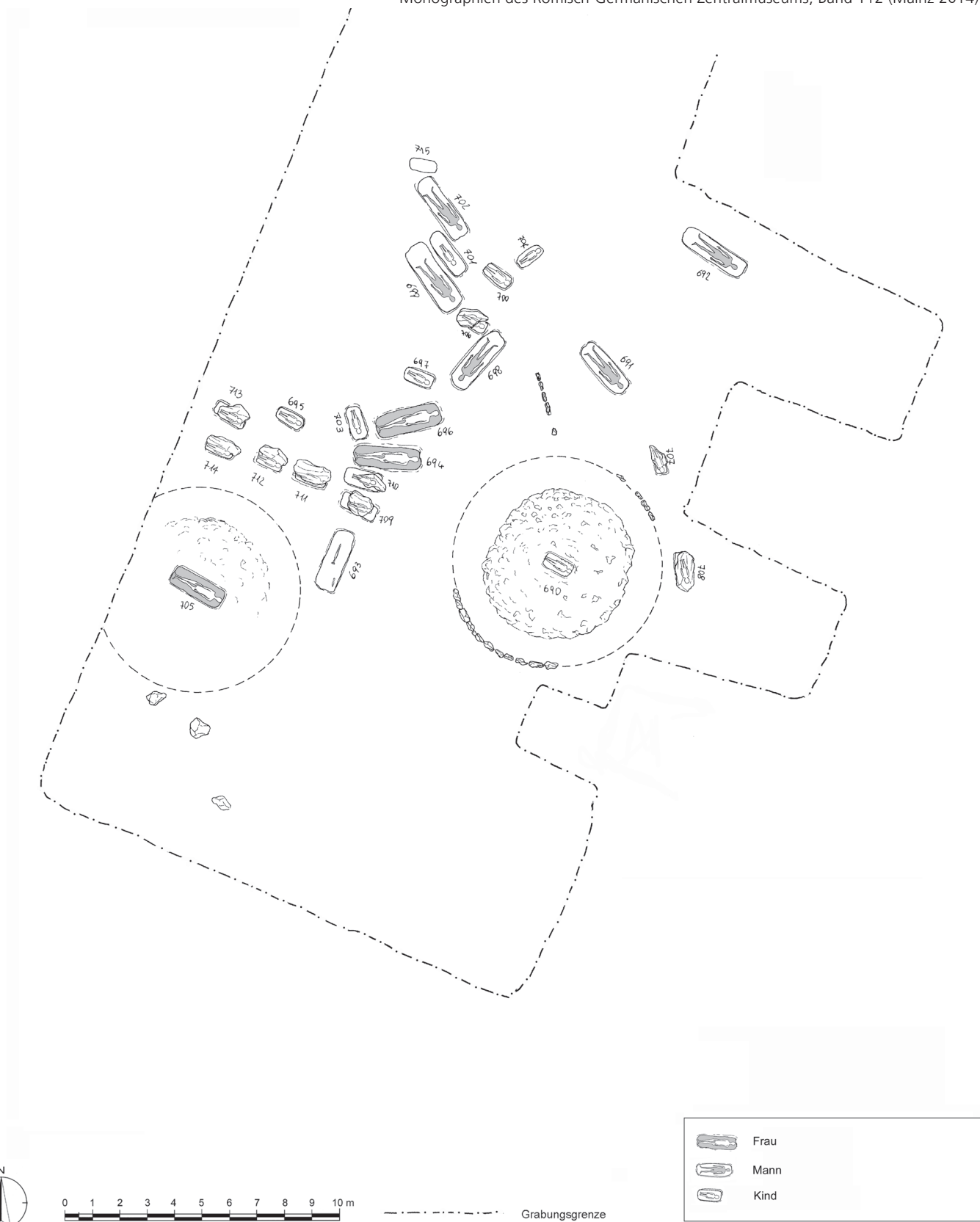


Bazzano, rekonstruierte Grabungsgrenzen auf den Arealen Cesarini und Arcobaleno (C-D).

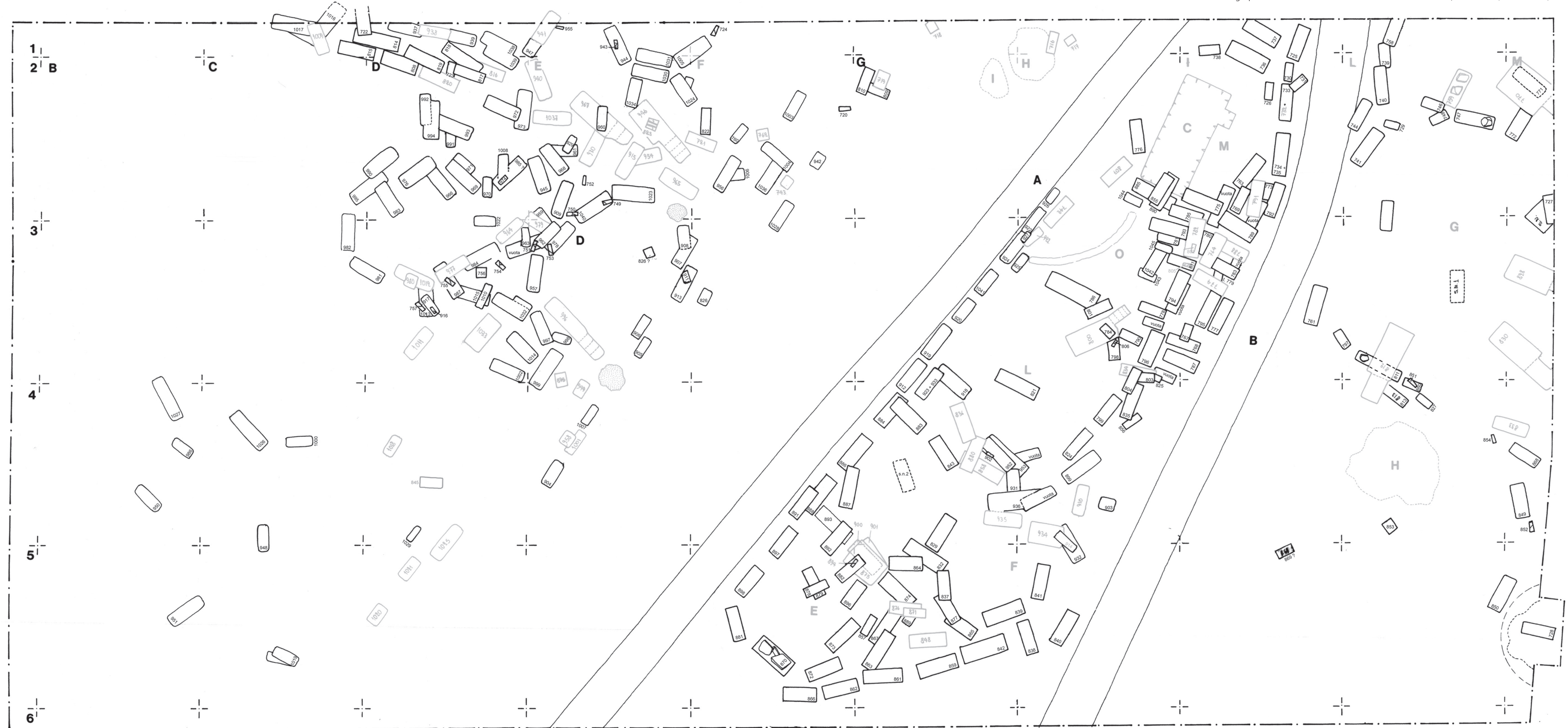




Bazzano, Plan des Arealis Lanicio Margherita, scavi 1997 (E). – M. 1:20.





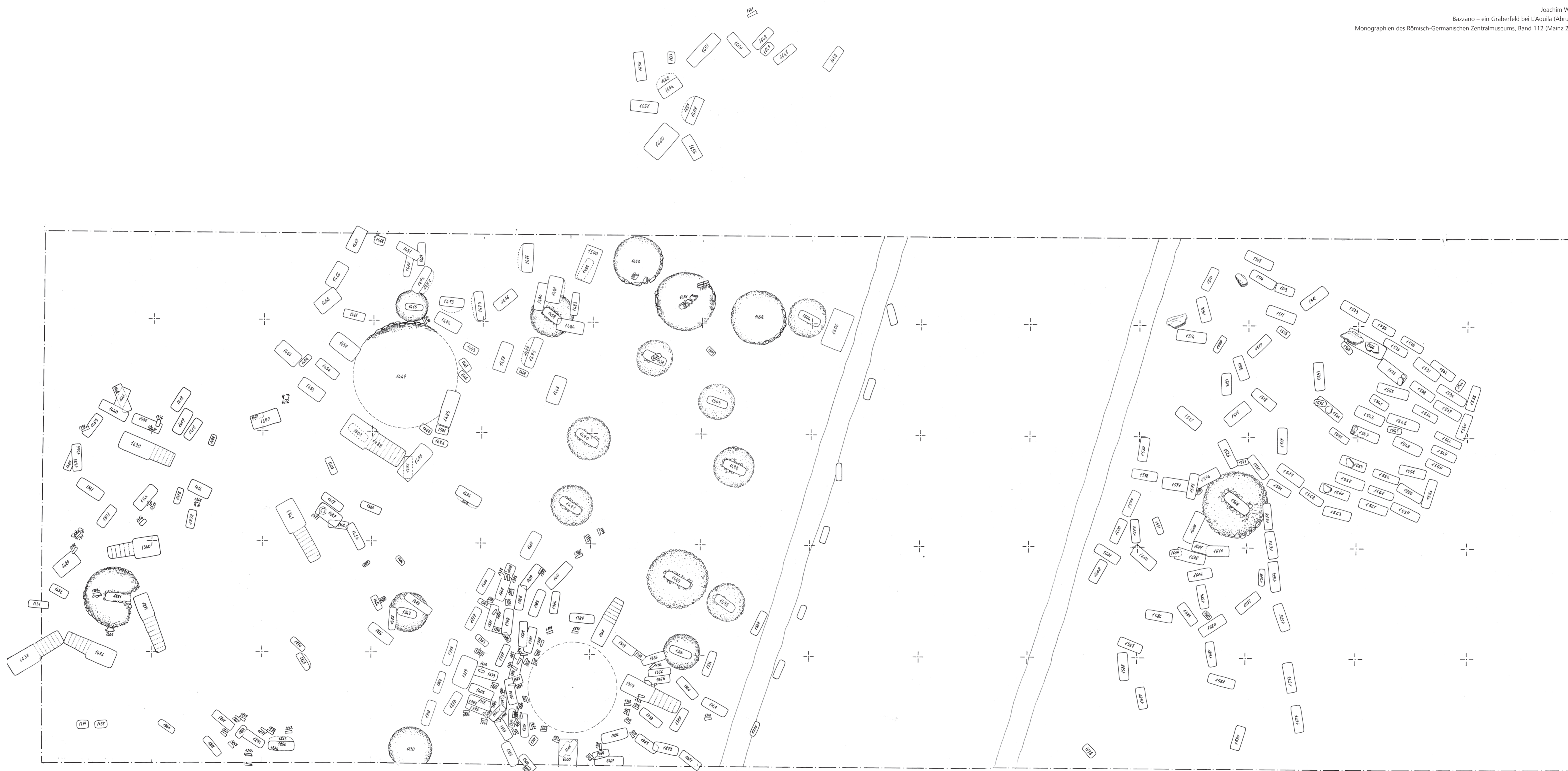


--- Grabungsgrenze

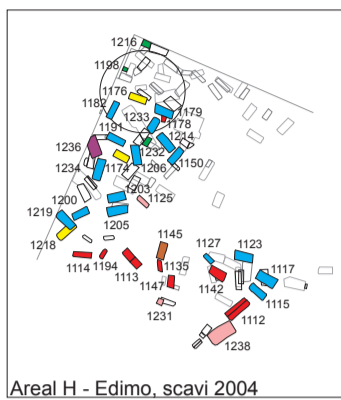


Bazzano, Plan des Areal Edimo, scavi 2004 (H). – M. 1:20.

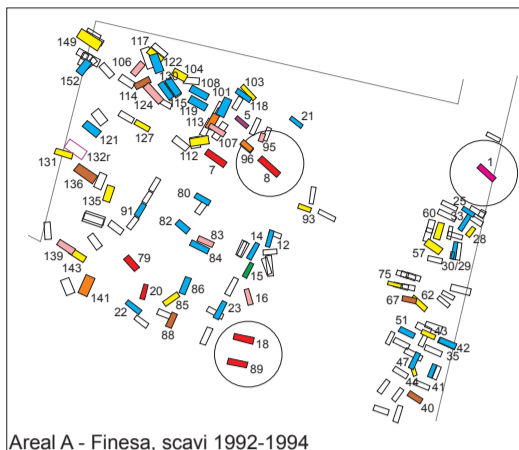




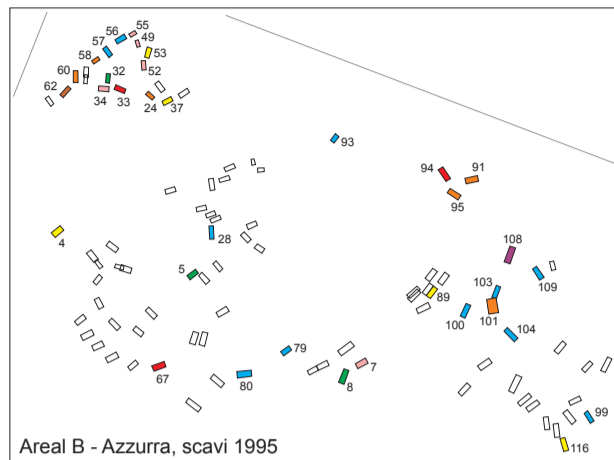
Bazzano, Plan des Areals Otefal, scavi 2004-2005 (I) und »strada« 2004-2005 (K). – M. 1:20.



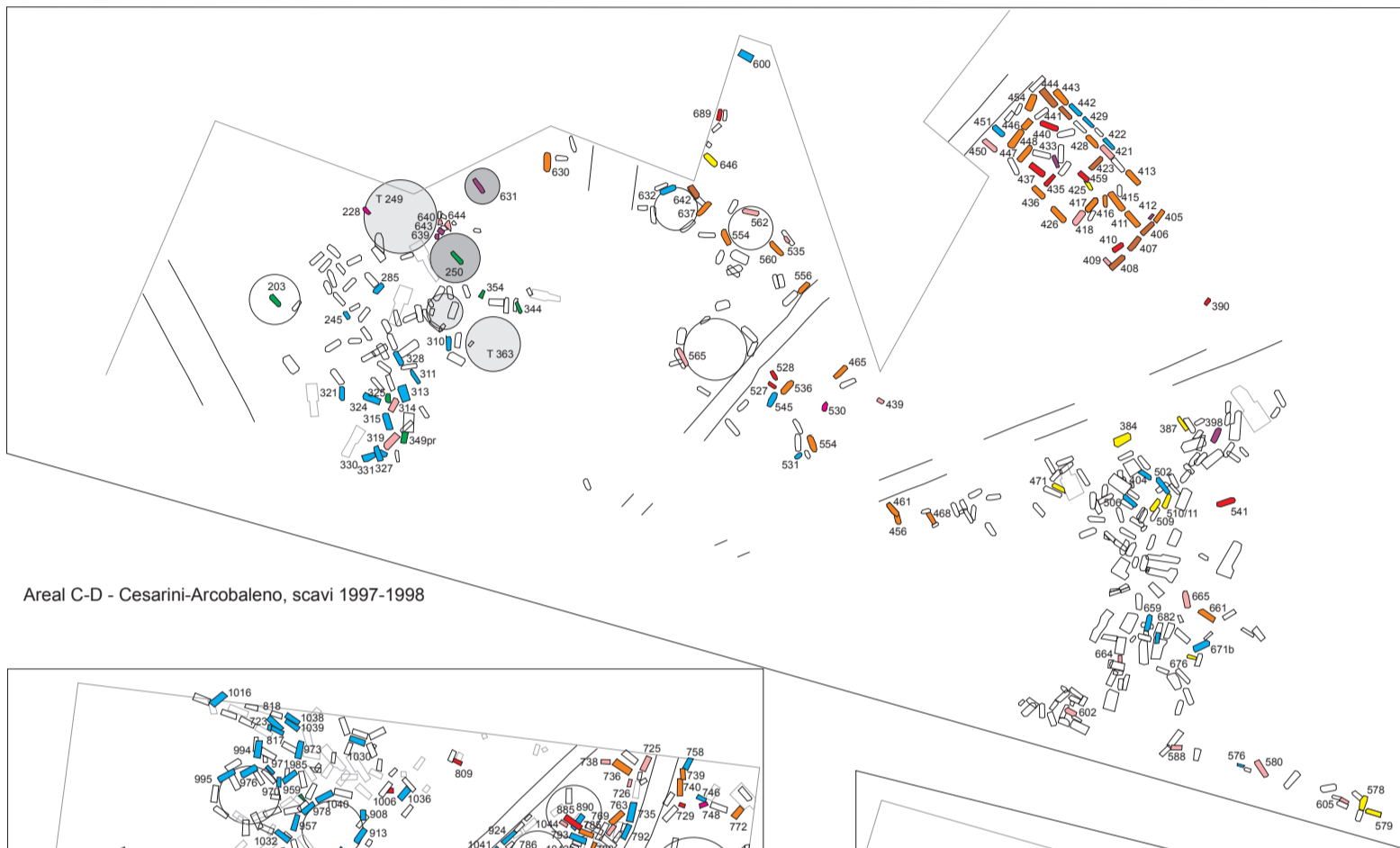
Areal H - Edimo, scavi 2004



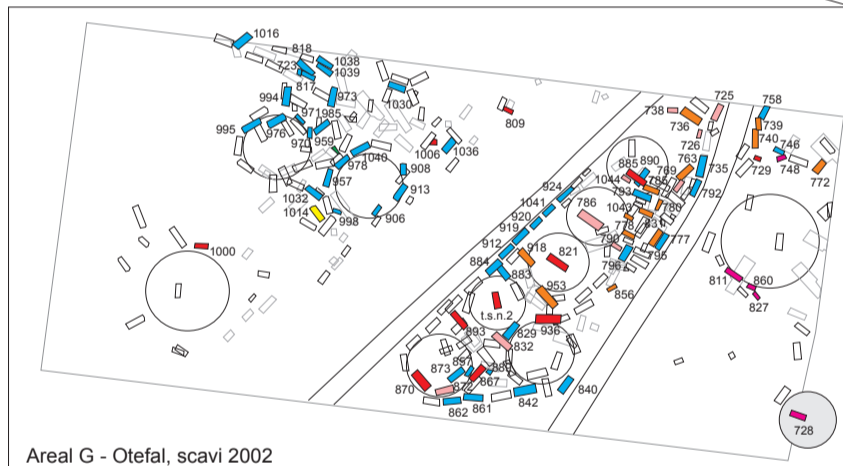
Areal A - Finesa, scavi 1992-1994



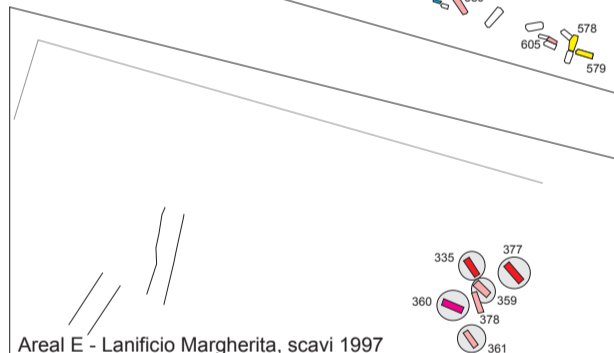
Areal B - Azzurra, scavi 1995



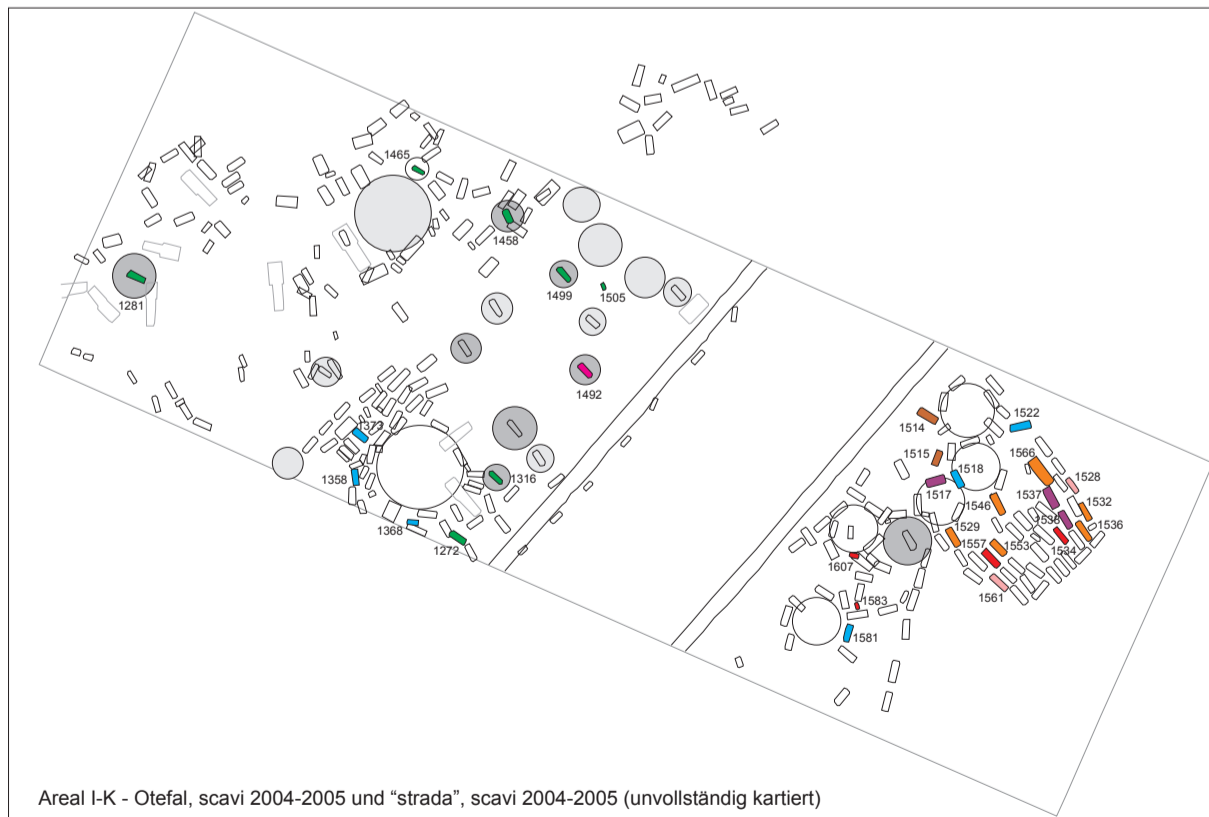
Areal C-D - Cesarini-Arcobaleno, scavi 1997-1998



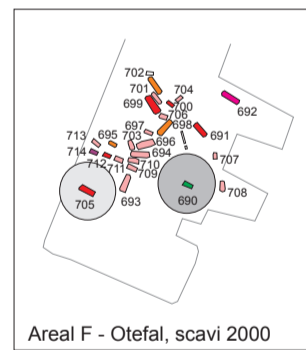
Areal G - Otefal, scavi 2002



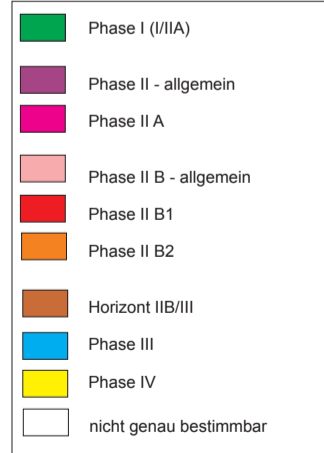
Areal E - Lanificio Margherita, scavi 1997



Areal I-K - Otefal, scavi 2004-2005 und "strada", scavi 2004-2005 (unvollständig kartiert)

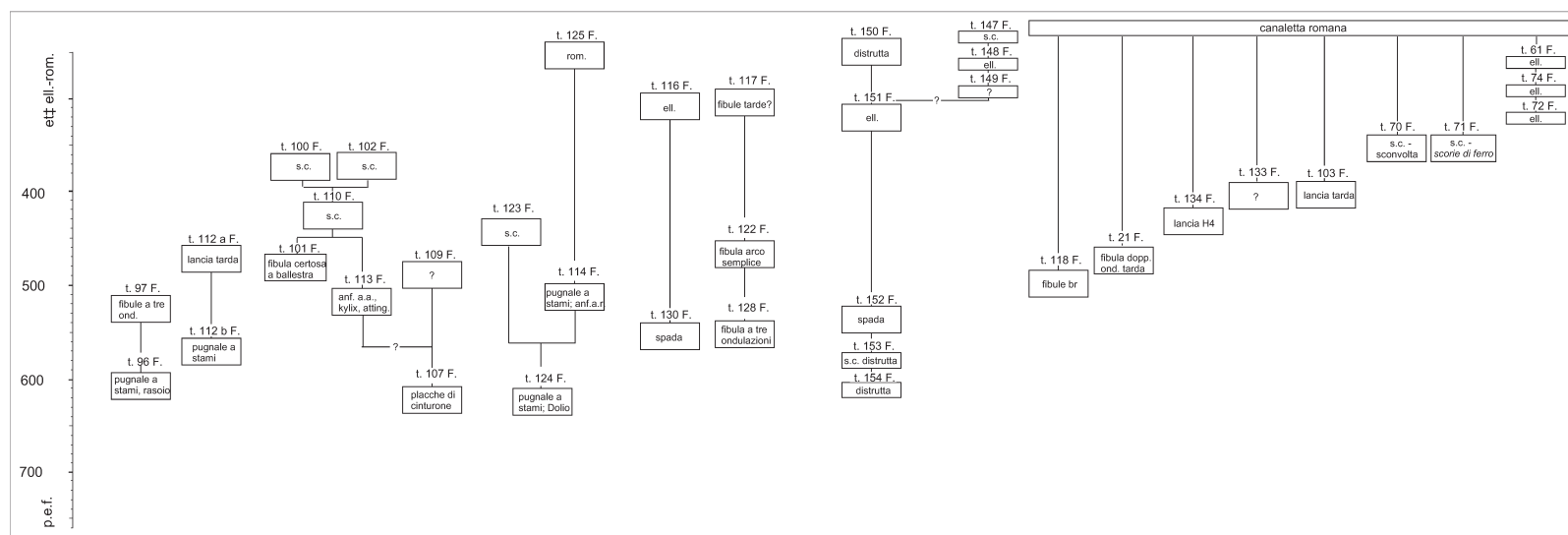
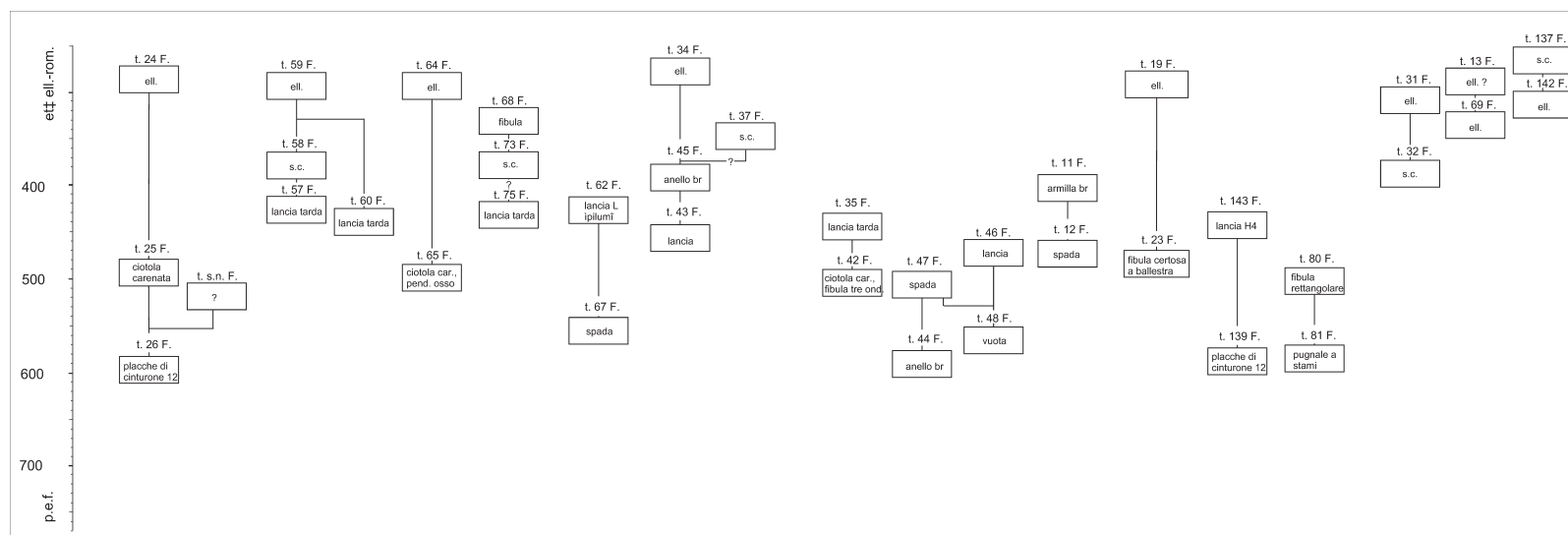


Areal F - Otefal, scavi 2000



Bazzano, vergleichende Gräberdatierung der Nekropolenareale (vgl. Abb. 211).



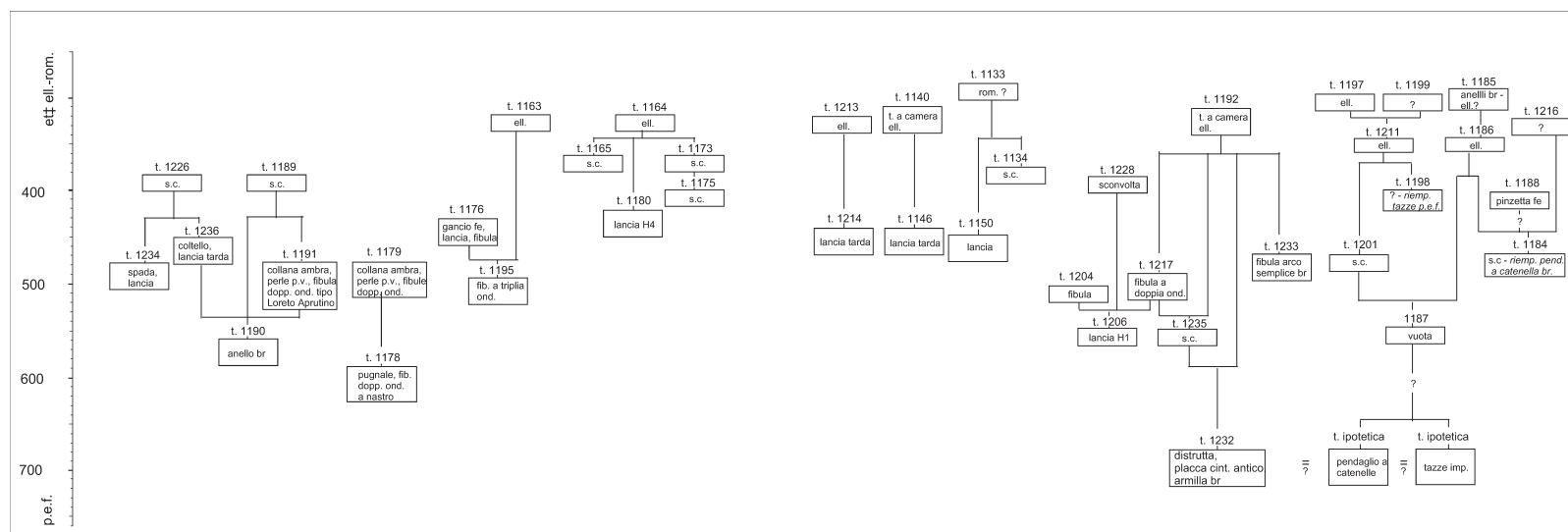
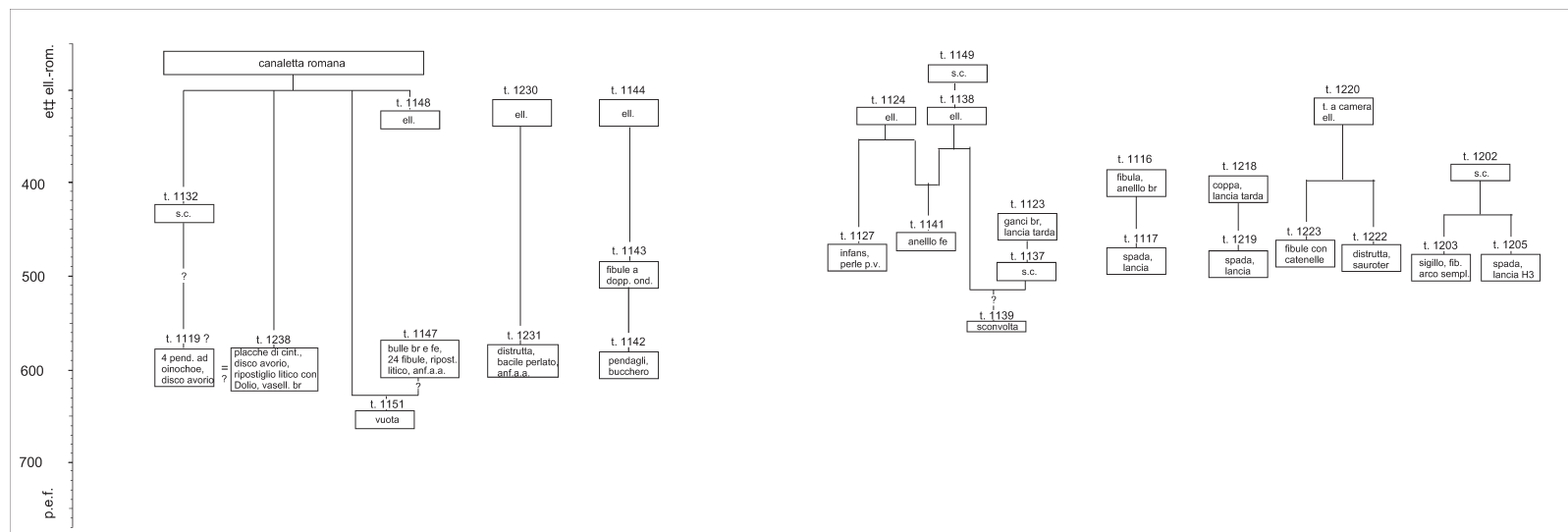


Stratigraphische Abfolge, Überschneidungen und Überlagerungen der Gräber in Bazzano, Areal Finesa, scavo 1992-1994.









Stratigraphische Abfolge, Überschneidungen und Überlagerungen der Gräber in Bazzano, Areal Edimo, scavo 2004.