



PLATES 1-14






LMP. **A** Andernach, lower horizon: **1-6.** 8-11 Floss/Terberger 2002, Abb. 120, 124; **7.** 12-13 Holzkämper 2006, Taf. 16. – **B** Gönnersdorf, concentrations I-IV: **14-30** Franken/Veil 1983, Taf. 22, 33.




LMP. **A** Wildweiberlei: 1-5 Terberger 1993, Taf. 72. – **B** Gönnersdorf, south-western area: 6-11 Buschkämper 1993, Abb. 6 Taf. 3. – **C** Andernach, upper horizon: 12-18. 21-22 Bolus 1984, Taf. 2; 19-20 Veil 1982, Abb. 3; 23-33 Kegler 1999, Taf. 1-2. 4 (12-22 Andernach 2. – 23-33 Andernach 3).

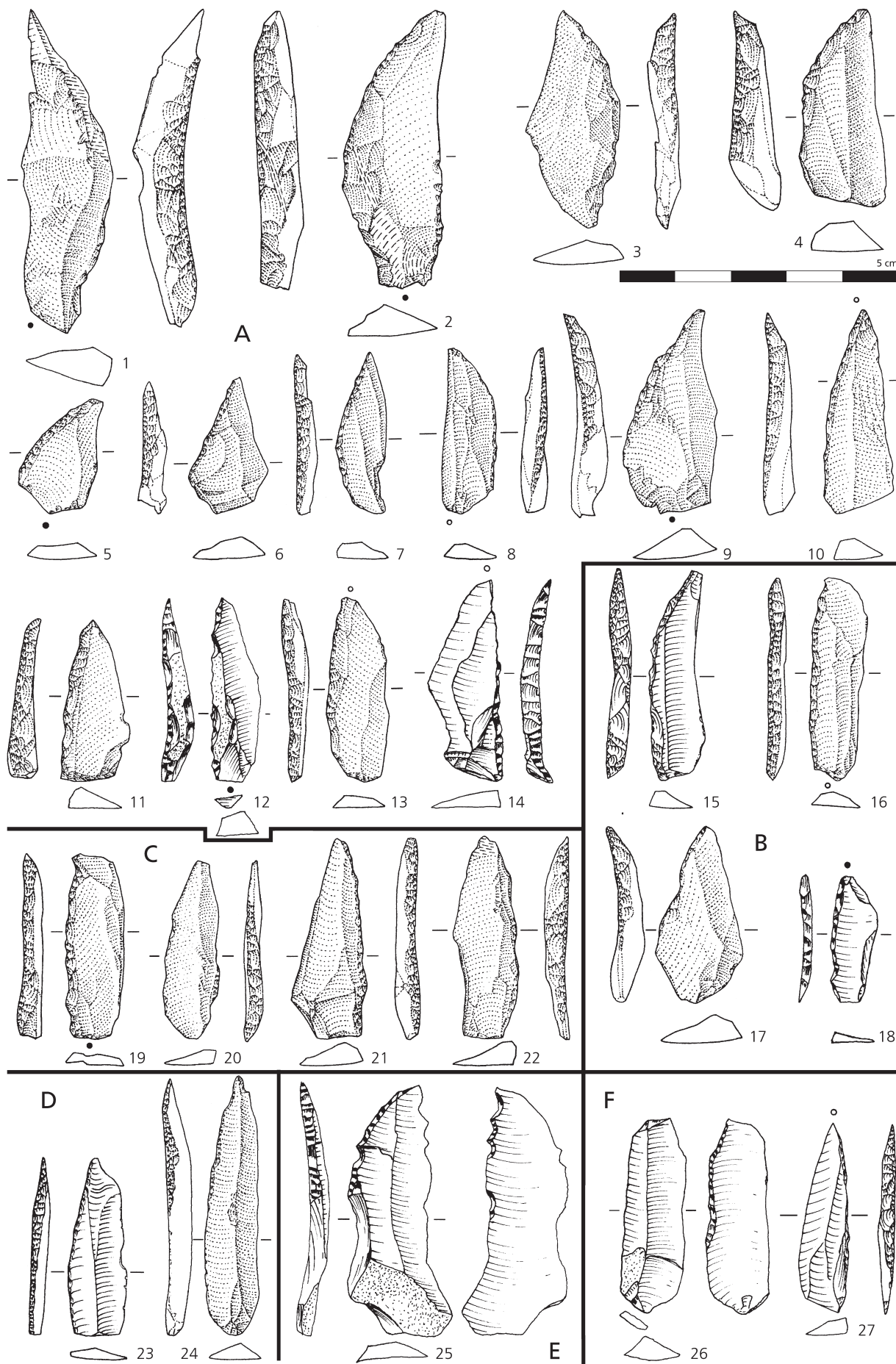


LMP. **A** Kettig: 1-16 Baales 2002, Abb. 80-81. 84. – **B** Urbar: 17-23 Baales/Mewis/Street 1998, Abb. 15. – **C** Niederbieber 1: 24-32 Bolus 1992, Abb. 35.

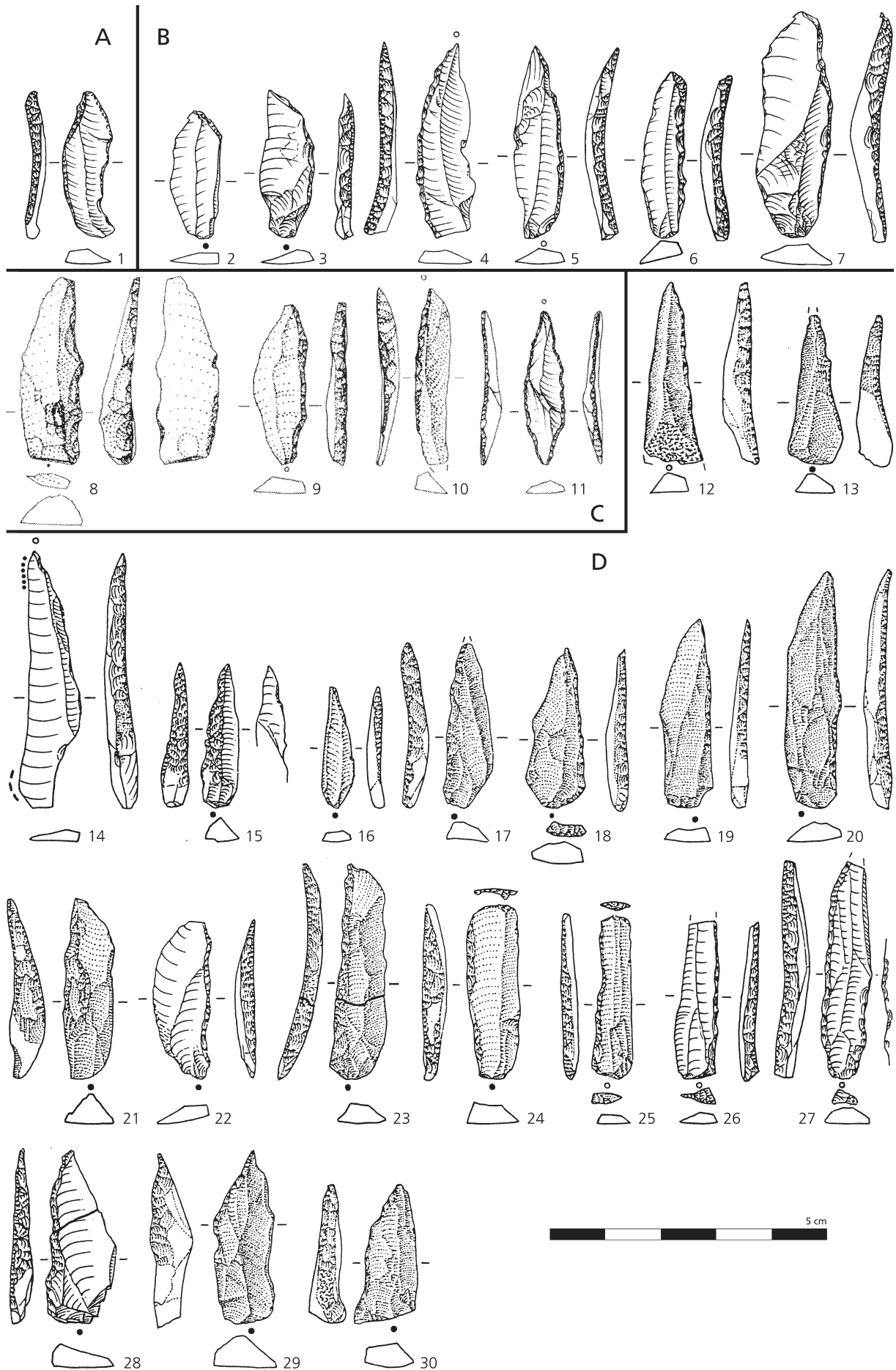




LMP. **A** Niederbieber 2: **1-4** Gelhausen 2011a, Abb. 18. – **B** Niederbieber 4: **5-10** Bolus 1992, Abb. 91. – **C** Niederbieber 5: **11-15** Husmann 1989, Abb. 3; **16-17** Husmann 1988, Taf. 2-3. – **D** Niederbieber 6: **18-21**, **23-24** Thomas 1990, Taf. 1-2; **22** Gelhausen 2011b, Taf. 14. – **E** Niederbieber 7: **25-26** Freericks 1989, Taf. 1. – **F** Niederbieber 8: **27-28** Gelhausen 2011b, Taf. 8. – **G** Niederbieber 10: **29-32** Gelhausen 2011b, Taf. 13.

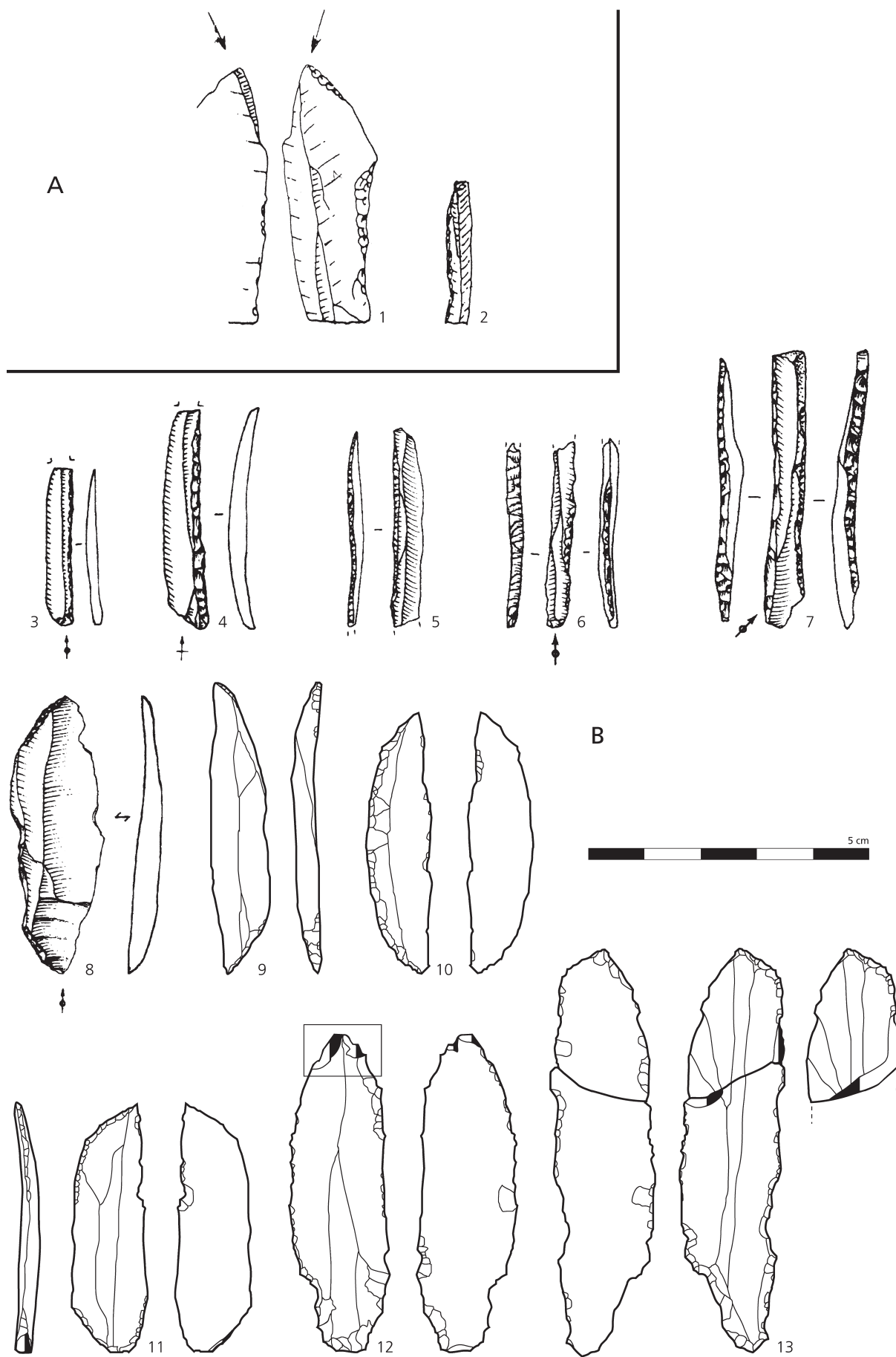


LMP. **A** Niederbieber 9: **1-14** Gelhausen 2011b, Taf. 9-10. – **B** Niederbieber 11: **15-18** Gelhausen 2011b, Taf. 15. – **C** Niederbieber 12: **19-22** Gelhausen 2011b, Taf. 16. – **D** Niederbieber 13: **23-24** Gelhausen 2011b, Taf. 17. – **E** Niederbieber 14: **25** Gelhausen 2011b, Taf. 19. – **F** Niederbieber 15: **26-27** Gelhausen 2011b, Taf. 20.




LMP. **A** Niederbieber 16: **1** Gelhausen 2011b, Taf. 21. – **B** Niederbieber 17: **2-7** Gelhausen 2011b, Taf. 22. – **C** Boppard: **8-11** Wenzel 2004, Abb. 1. – **D** Bad Breisig: **12-13. 17. 19. 21-23. 30** Grimm 2003, Taf. 9. 11-12; **14-16. 18. 20. 24-29** Grimm 2004, Abb. 9.

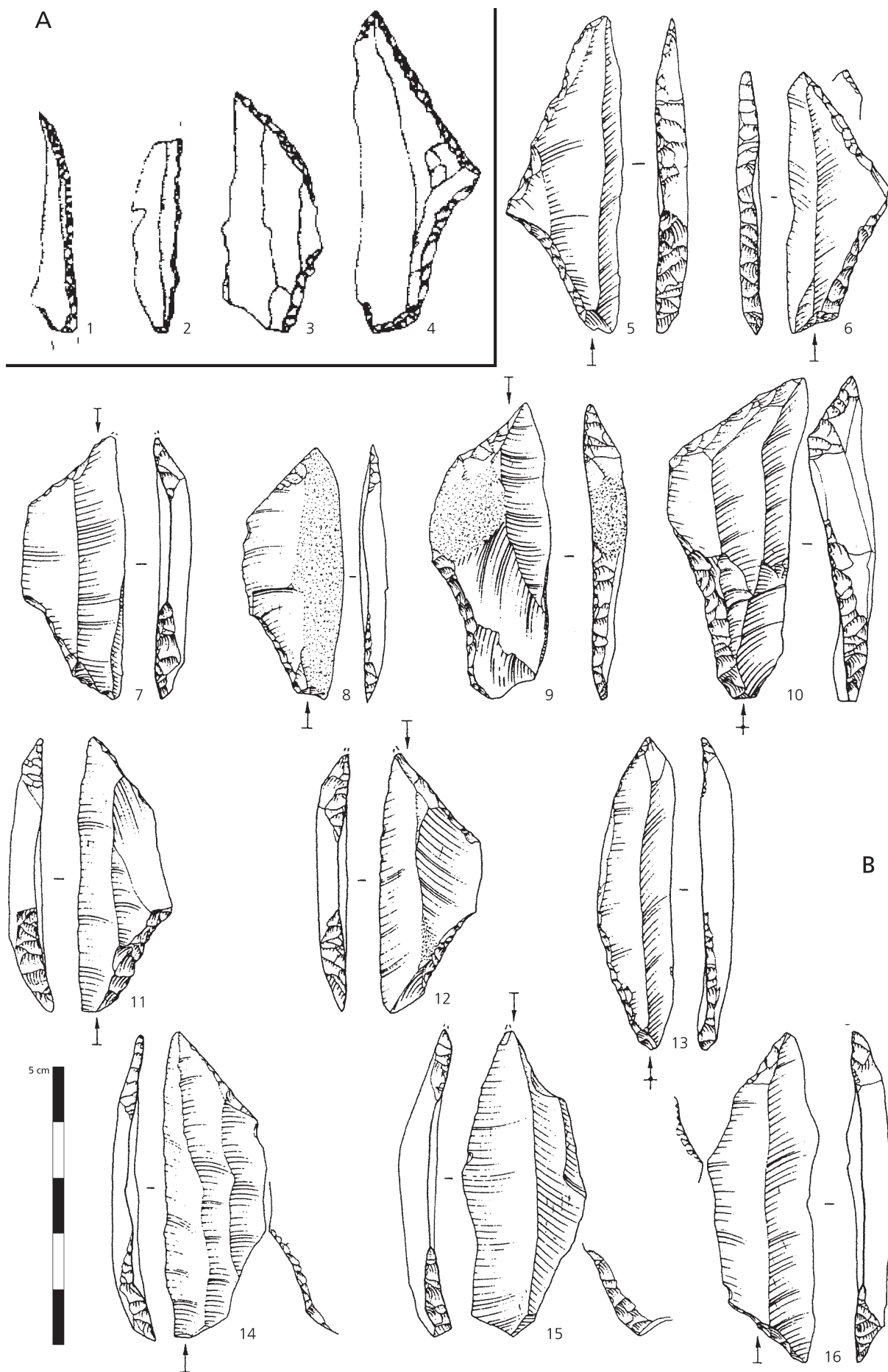




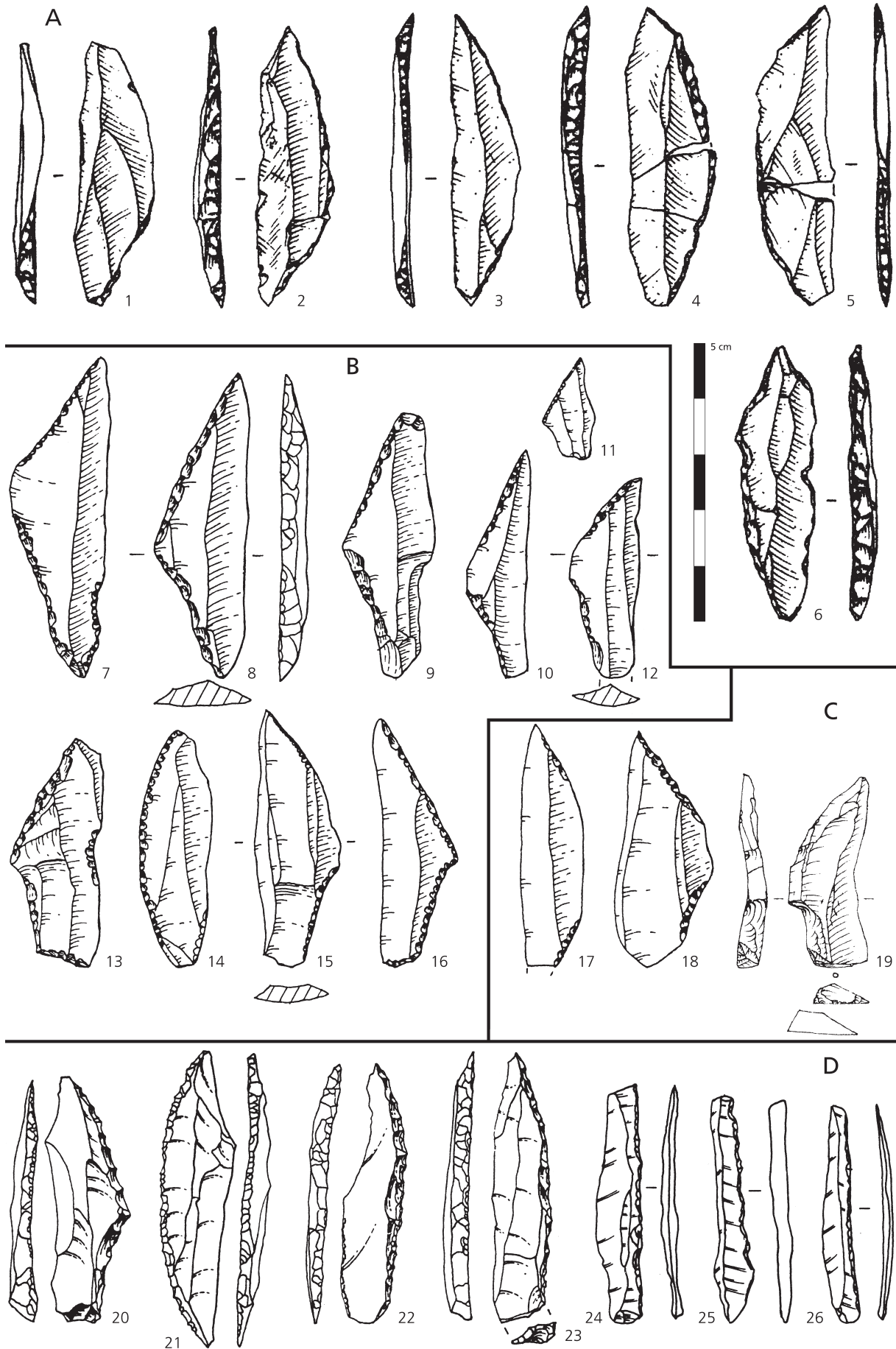
LMP. **A** Saint Mihiel: **1-2** Stocker et al. 2006, figs 6-7. – **B** Bois Laiterie: **3-8** Straus/Orphal 1997, figs 12. 17; **9-13** Sano 2009, figs 16. 18-19.



LMP. **A** Hallines: **1** Fagnart 1997, fig. 20. – **B** Le Grand Canton, lower horizon: **2** Valentin et al. 1999b, fig. 22. – **C** Le Grand Canton, upper horizon: **3-17** Valentin et al. 1999b, figs 26-27. – **D** Bonnières-sur-Seine: **18-20** Barois-Basquin/Charier/Lécolle 1996, fig. 10. – **E** Étigny Le Brassot, south: **21-25** Lhomme et al. 2004, fig. 32.

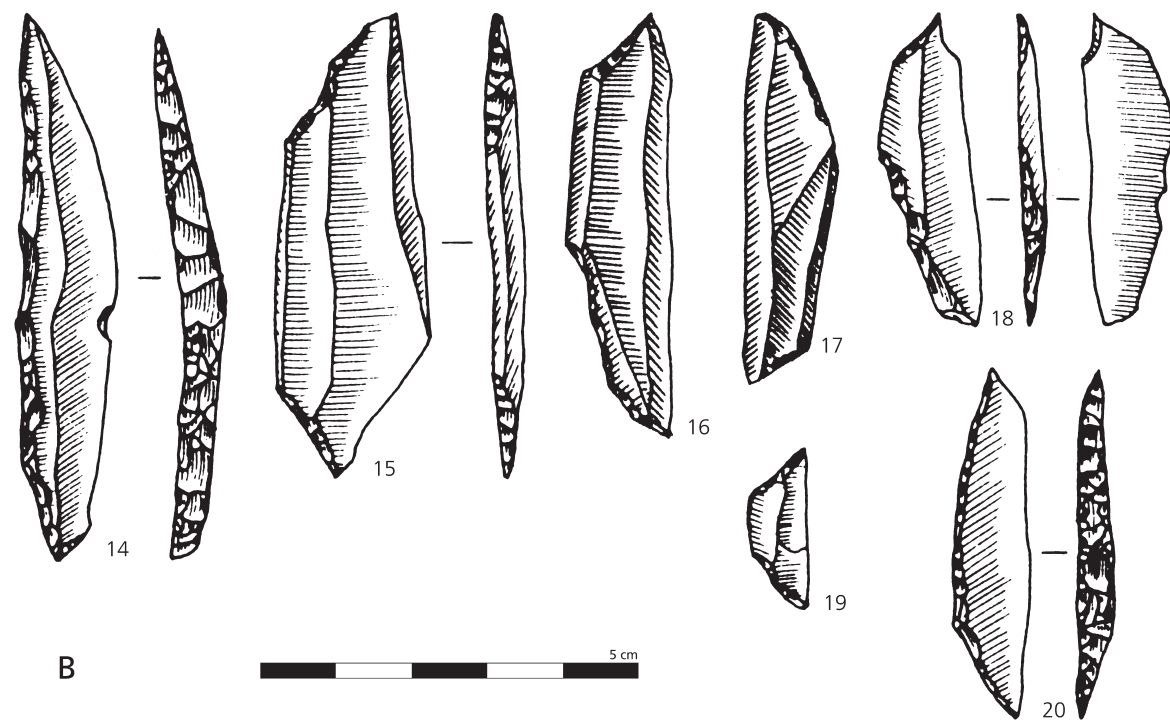
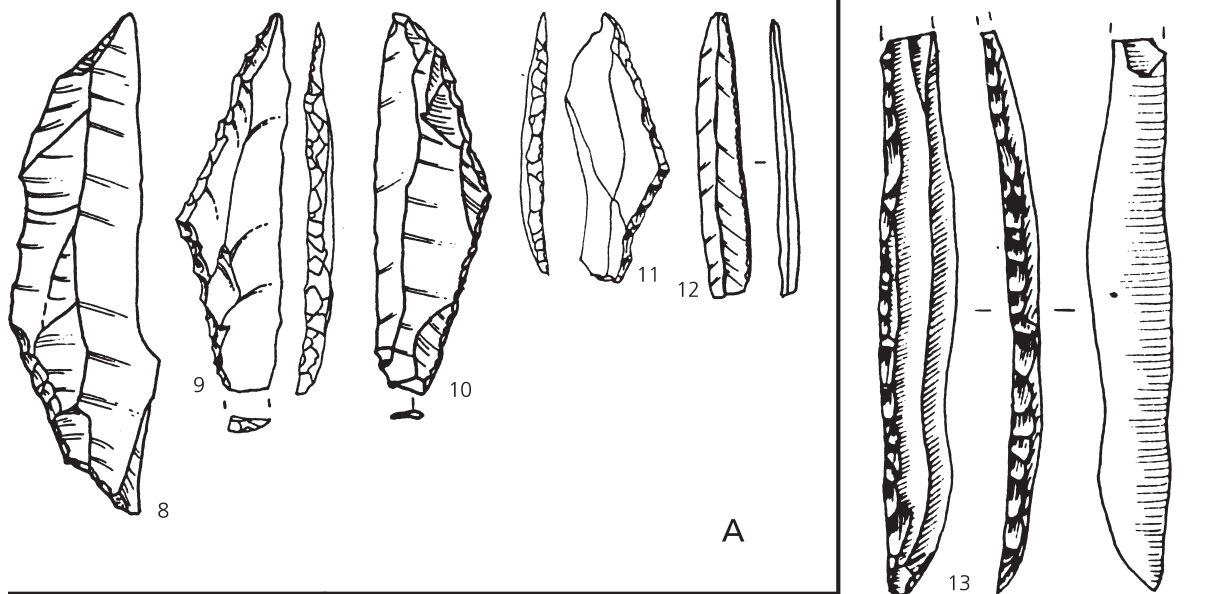
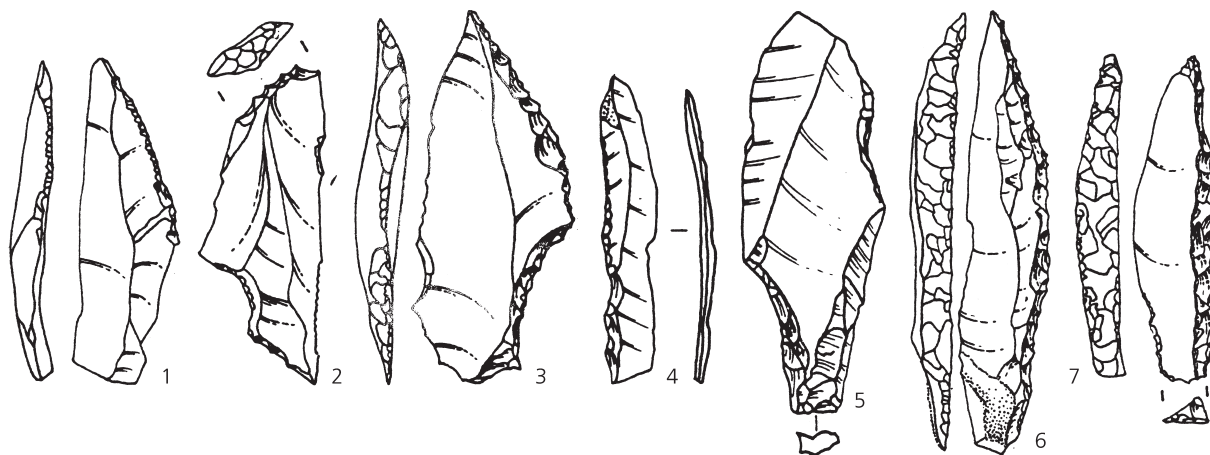


LMP. **A** Le Tureau des Gardes: **1-4** Alix et al. 1993, fig. 20. – **B** Le Tureau des Gardes, *locus* 7: **5-16** Weber 2006, Abb. 4.

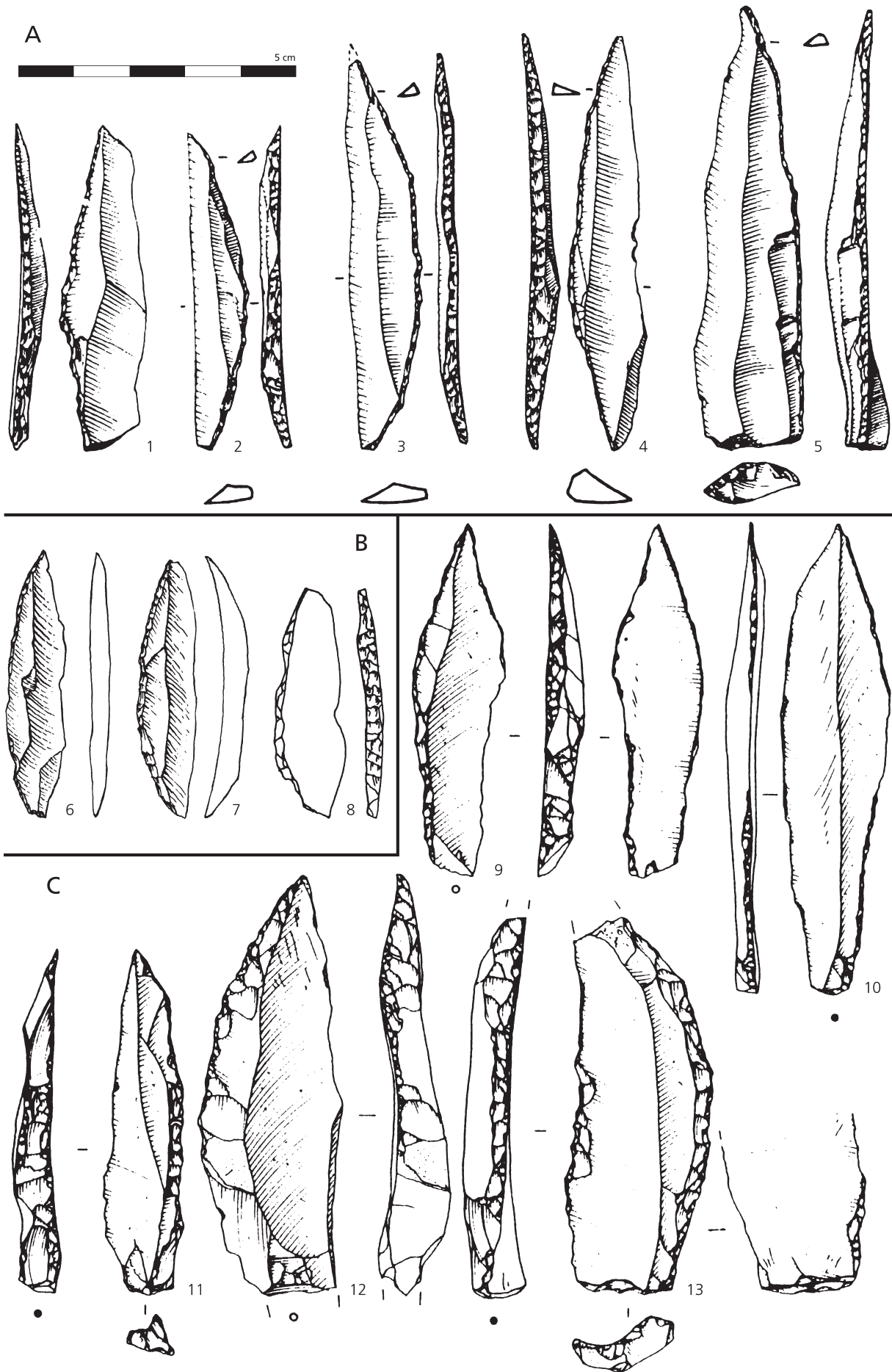


LMP. **A** Le Closeau, lower horizon, *locus* 4: **1-6** Bodu 1998, fig. 418. – **B** Cepoy, horizon IV, sector 1: **7-16** Valentin 1995, Planche 38. – **C** Cepoy, horizon IV, sector 2: **17-19** Wenzel 2009, fig. 52. – **D** Marsangy: **20-26** Schmider 1992a, figs 106. 108. 111 (**20-22** D14; **23** H17-D14; **24-26** H17).

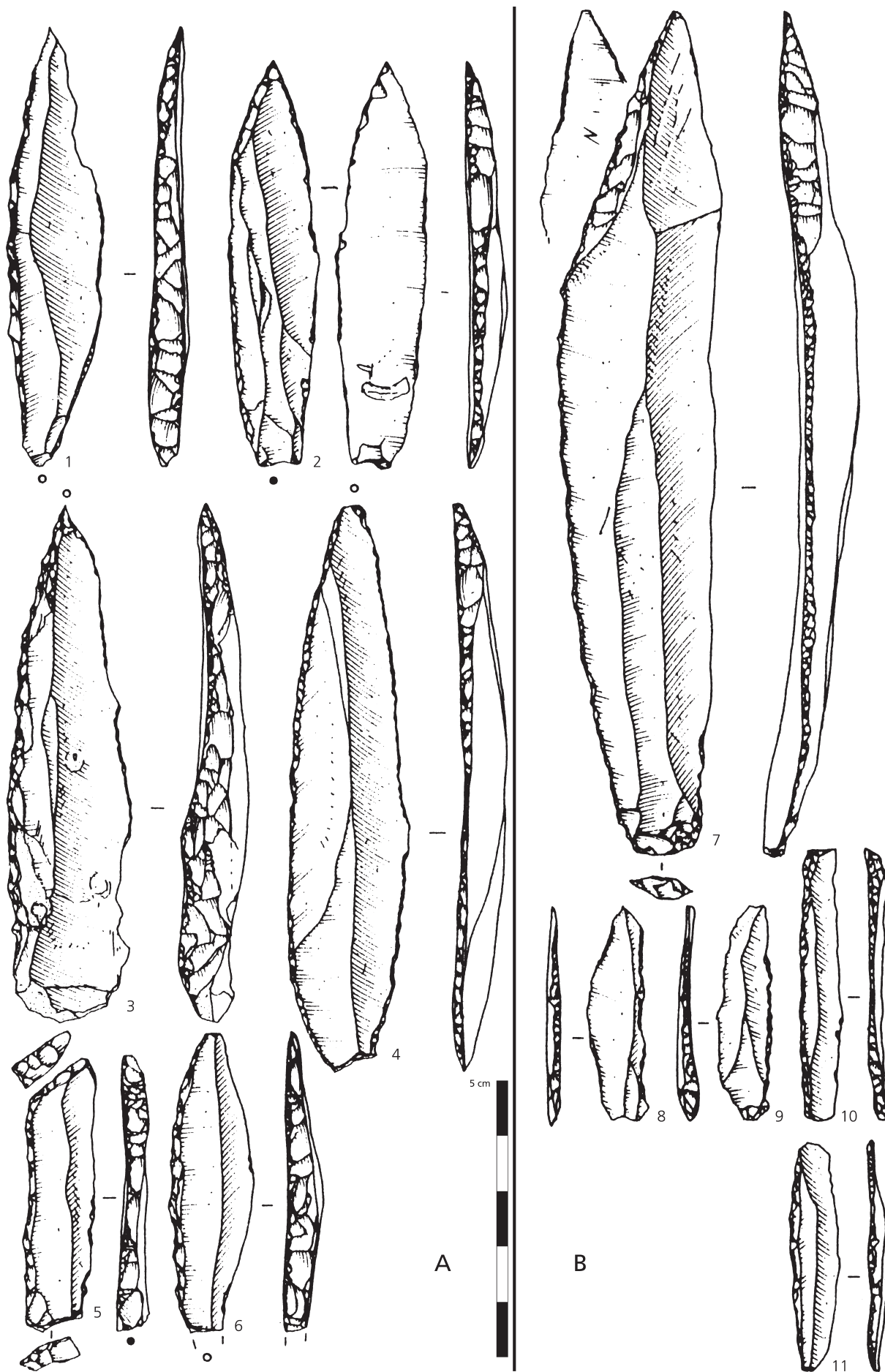




LMP. **A** Marsangy: **1-12** Schmider 1992a, figs 106, 108-109, 111 (**1-2** H17; **3-5** H17-N19; **6-12** N19). – **B** Belloy-sur-Somme, lower horizon: **13-20** Fagnart 1997, figs 40-41.



LMP. **A** Grotte de Gouy: 1-5 Bordes et al. 1974, fig. 1. – **B** Pincevent, section 27, horizon III.2: 6-8 Bodu/Orliac/Baffier 1996, fig. 72. – **C** Conty, lower horizon: 9-13 Fagnart 1997, fig. 89.



LMP. **A** Conty, lower horizon: **1-6** Fagnart 1997, fig. 89. – **B** Hangest-sur-Somme III.1, lower horizon: **7-11** Fagnart 1997, fig. 166.

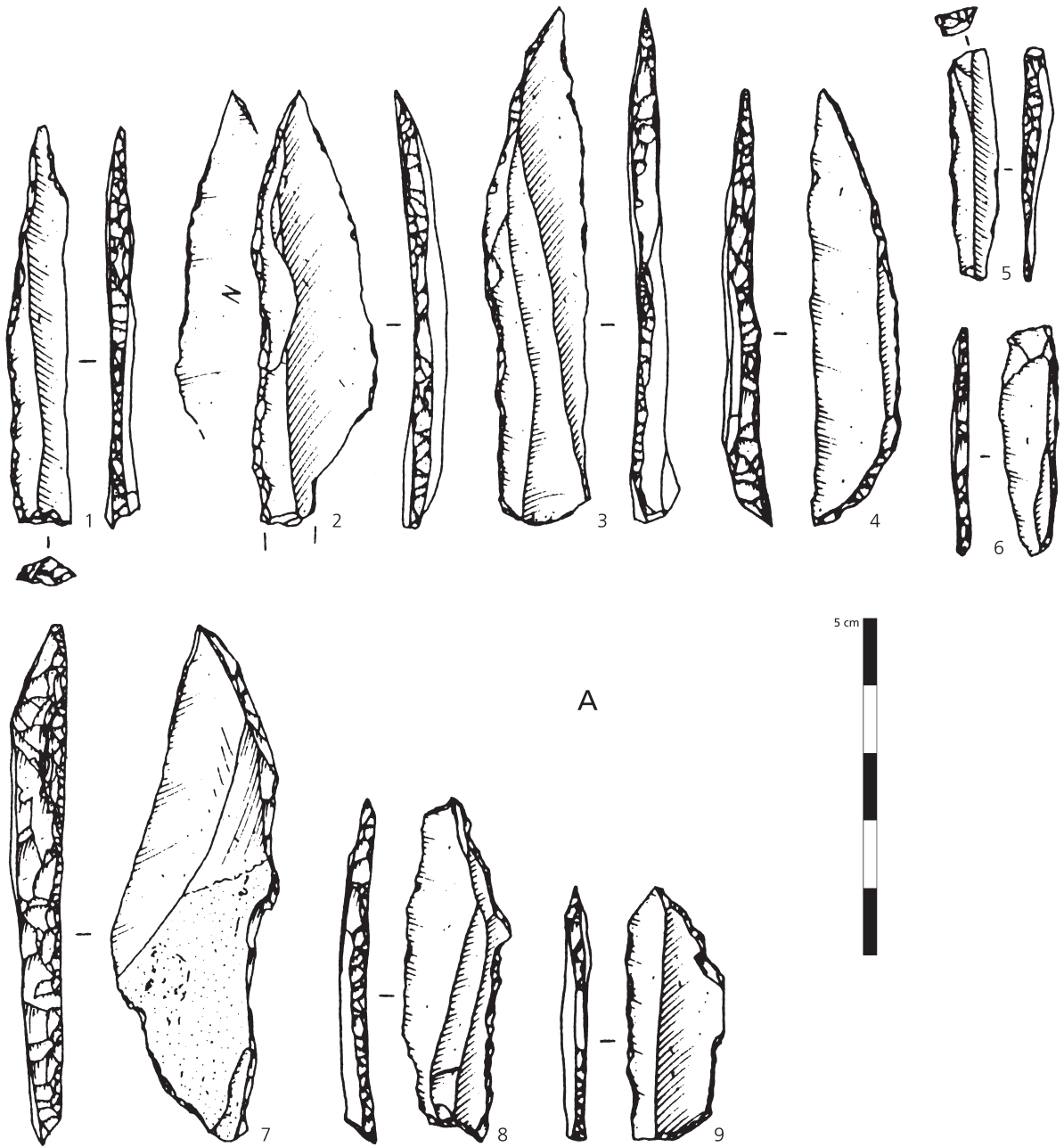


Plate 14 LMP. **A** Hangest-sur-Somme III.1, lower horizon: **1-9** Fagnart 1997, fig. 166.