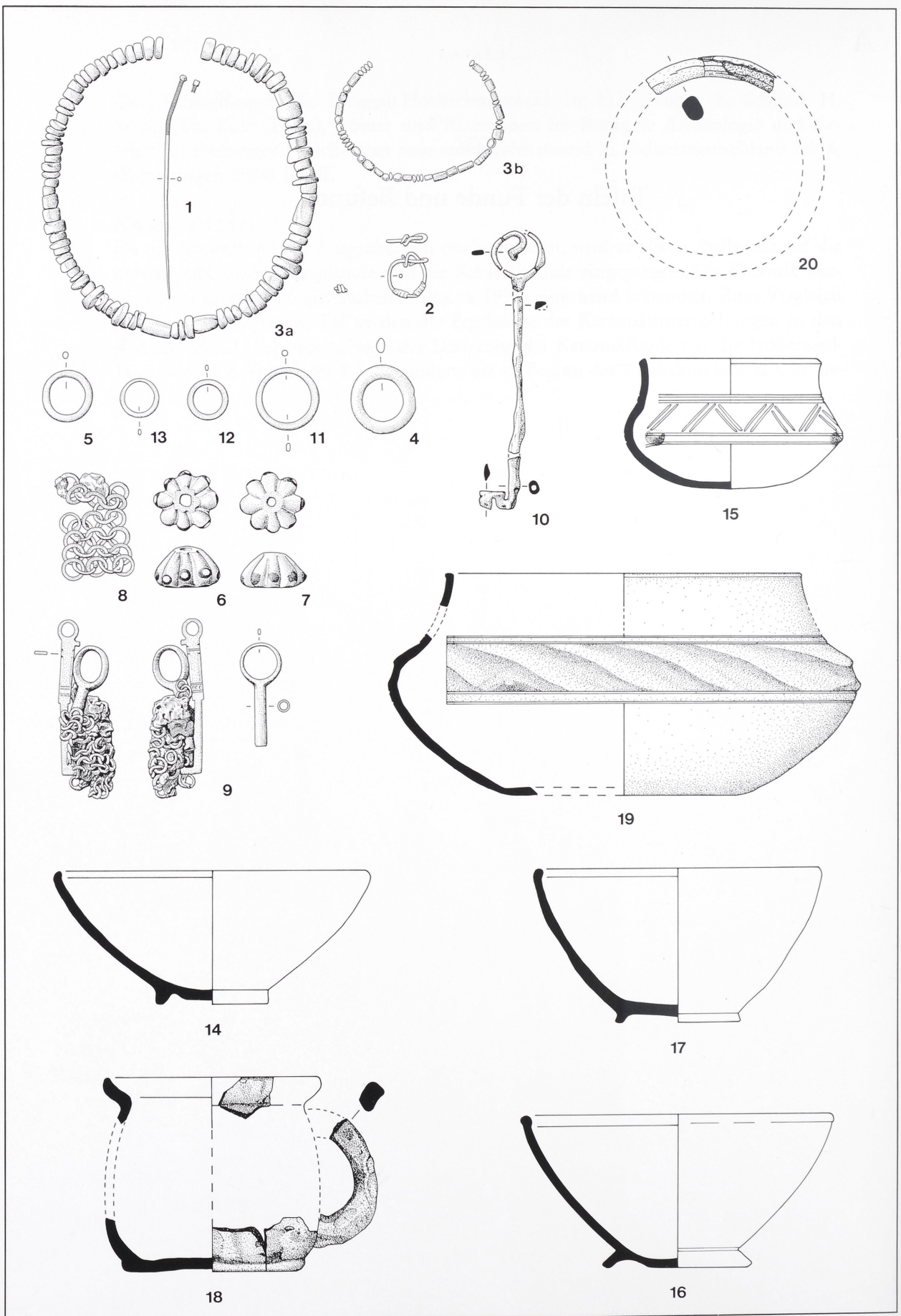
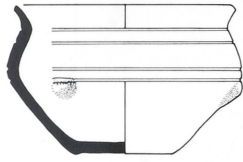


XIV.

Tafeln der Funde und Befunde



Tafel 1: Mengen »Löchleacker« Grab 1. M. 1:3 (2,8 M. 1:2).

**A**

1



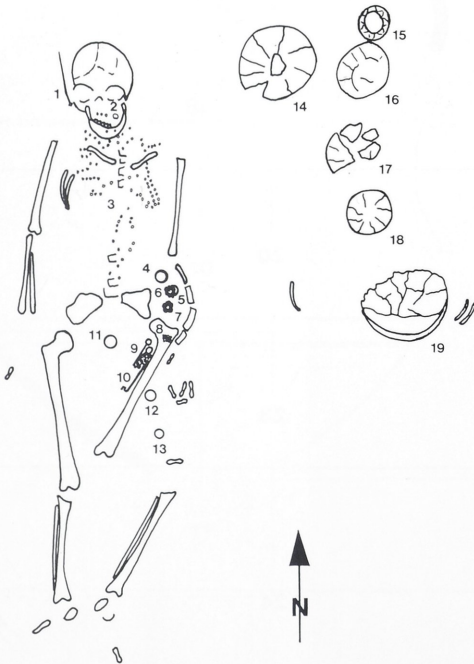
2



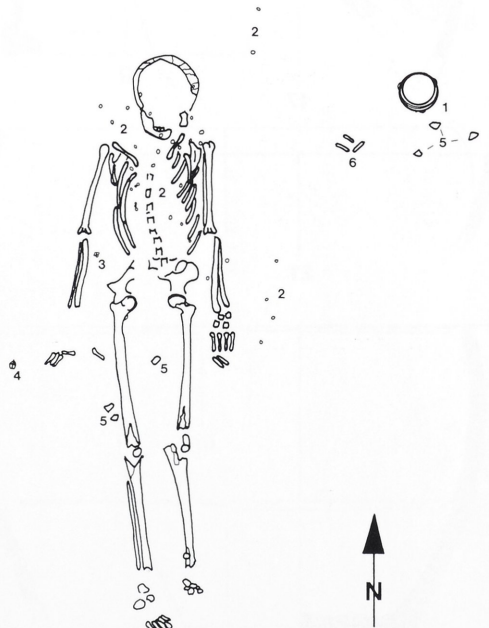
4

**B**

Grab 1

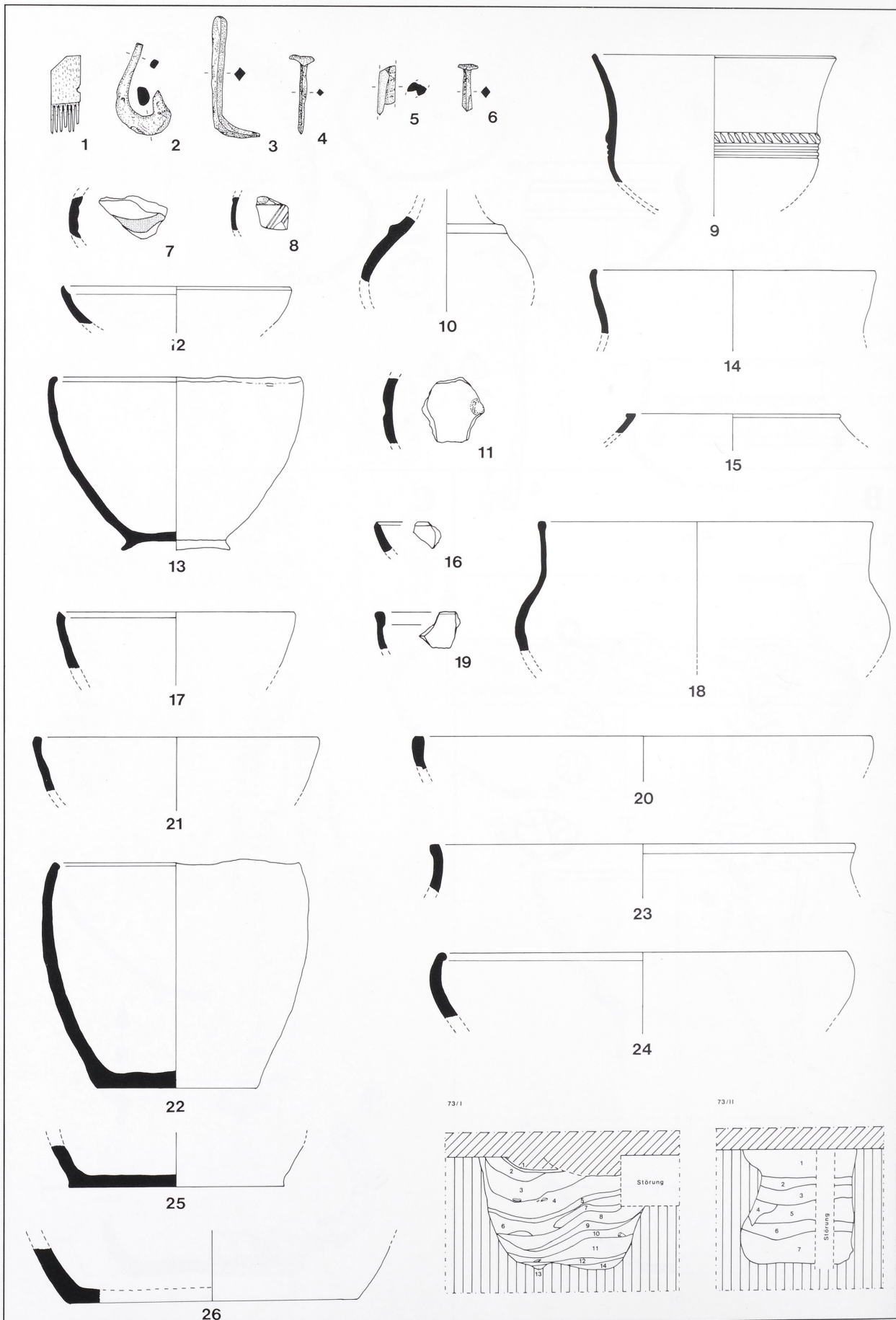
**C**

Grab 2



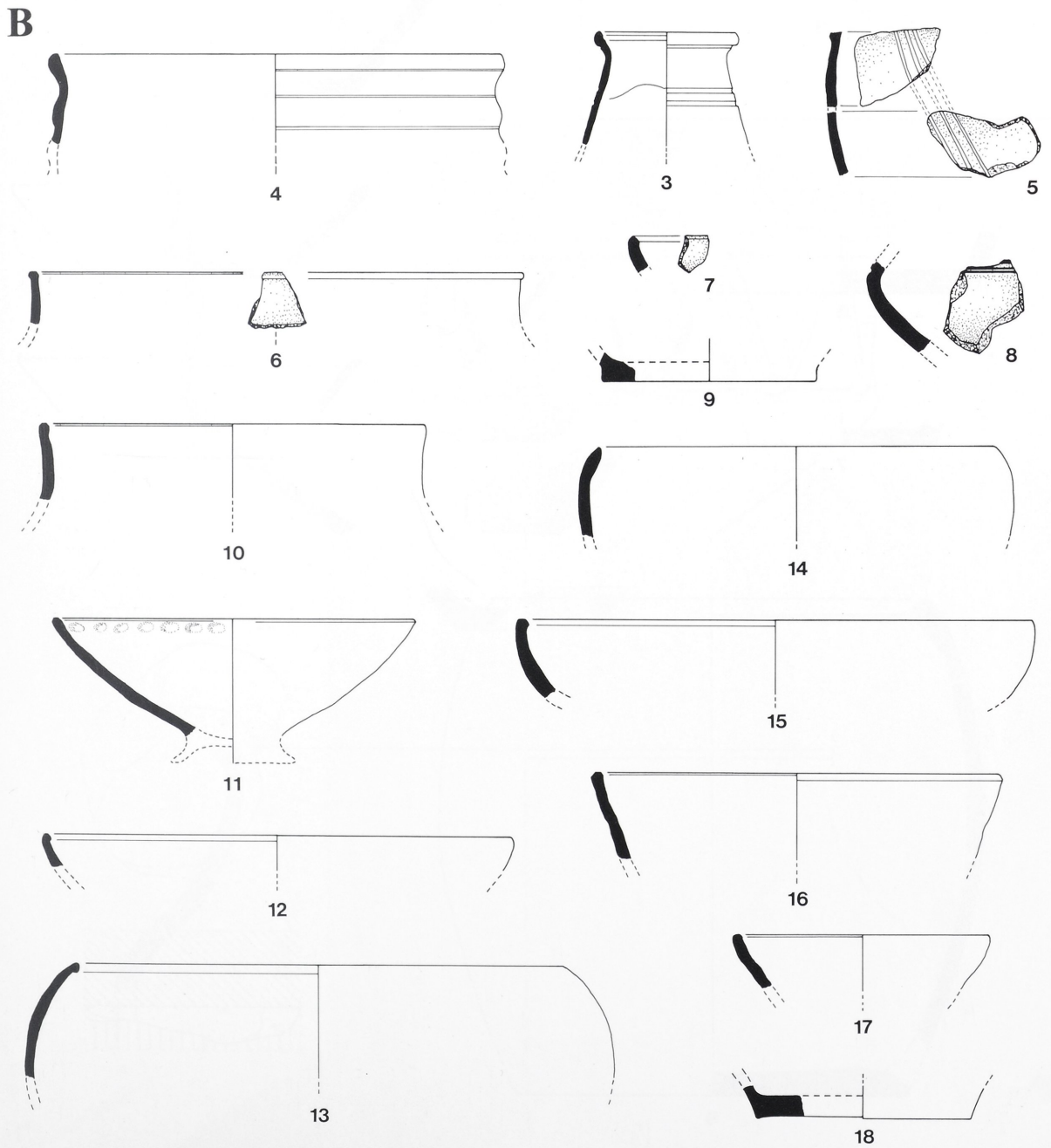
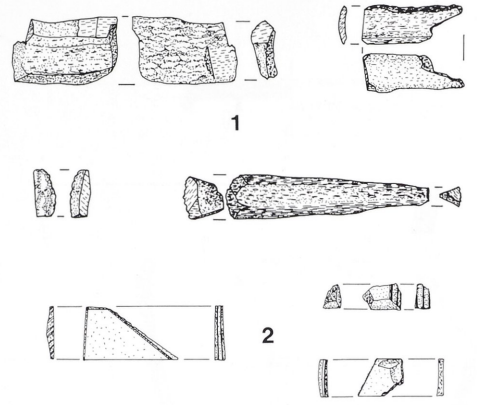
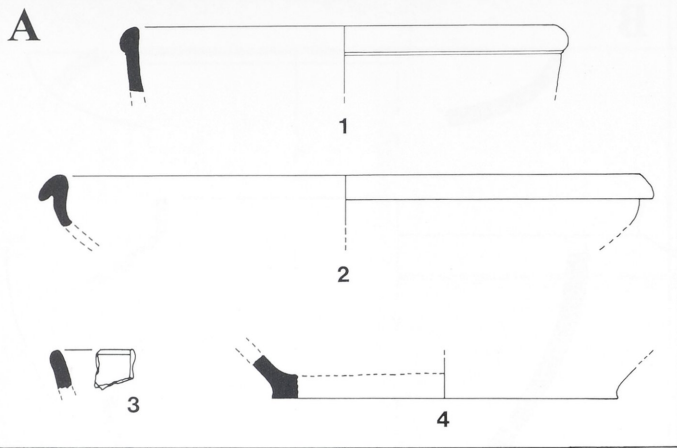
Tafel 2: Mengen »Löchlecker«. A Grab 2. M.1:3. B Befund Grab 1. C Befund Grab 2. M. 1:20.



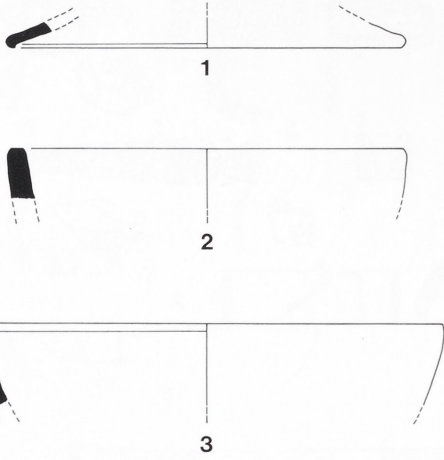
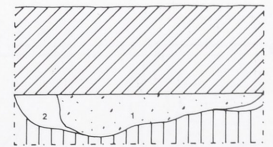
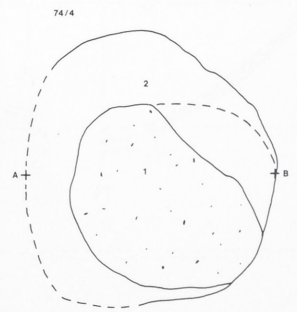
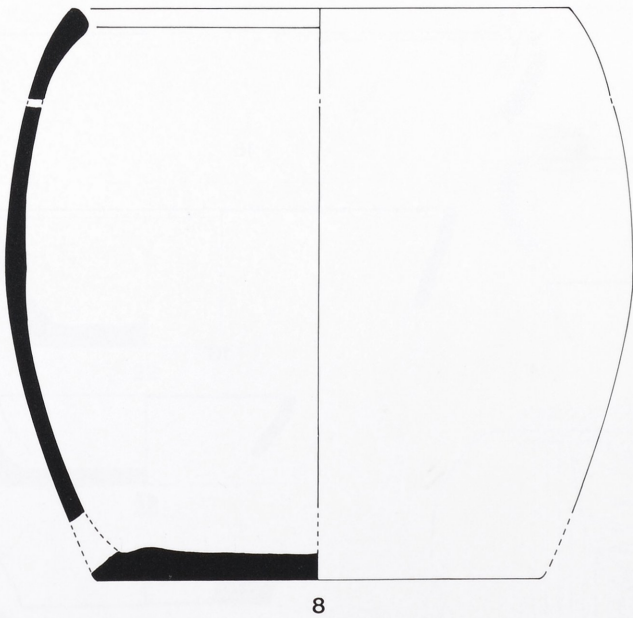
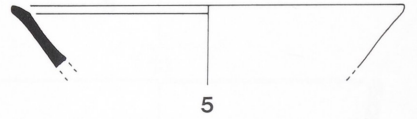
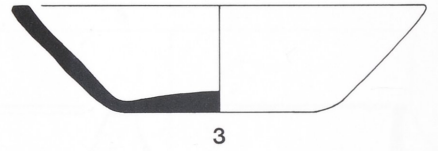
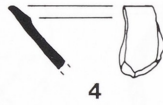

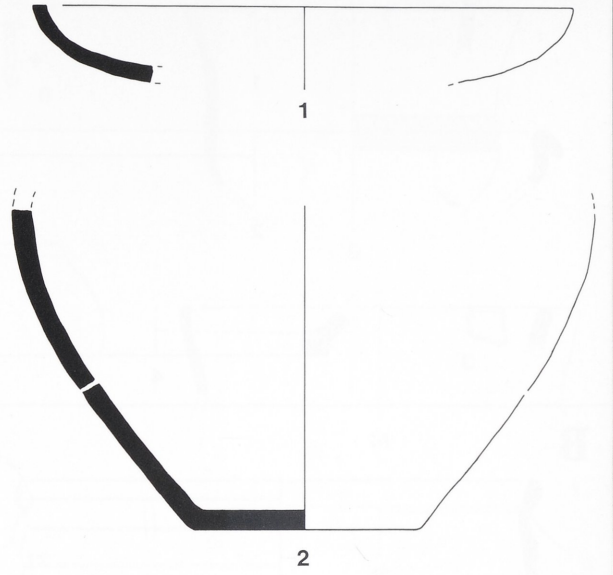


Tafel 3: Mengen »Löchlecker« Grube 73/I. Grube 73/II (Befund unten rechts). Funde M. 1:3. Befunde M. 1:60.


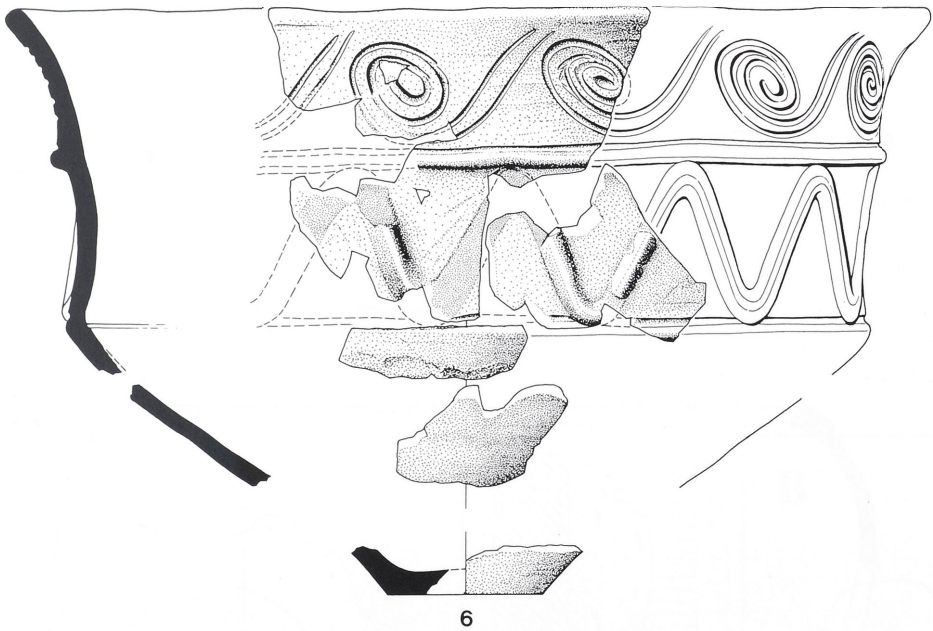
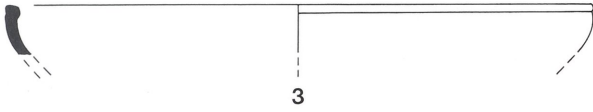
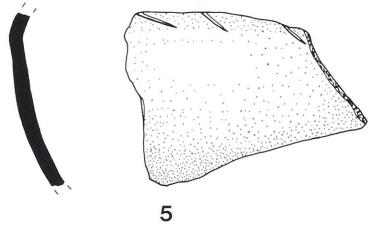
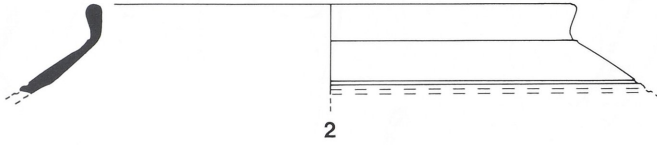
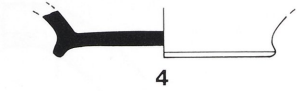
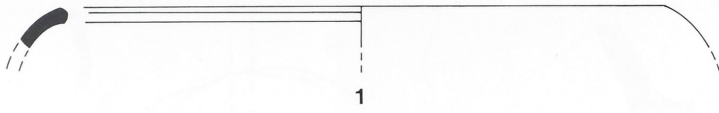




Tafel 4: Mengen »Löchleacker«. A Grube 73/IV. B Grube 73/VI. M. 1:3.


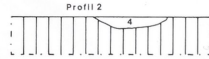
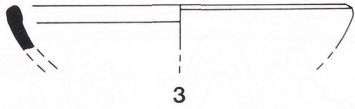
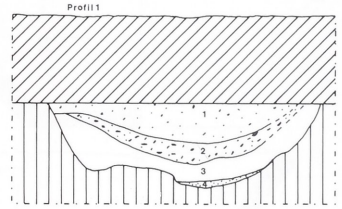
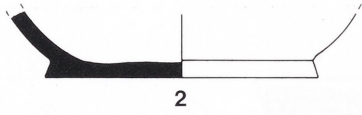
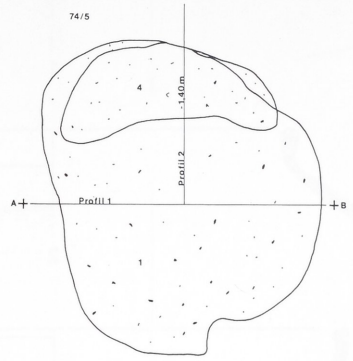
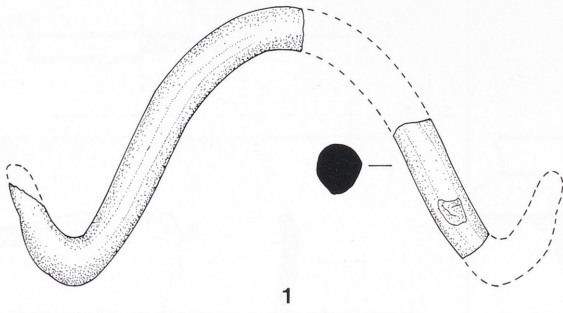
**A****B**

Tafel 5: Mengen »Löchlecker«. A Grube 73/III. B Grube 74/4. Funde M. 1:3. Befund M. 1:60.

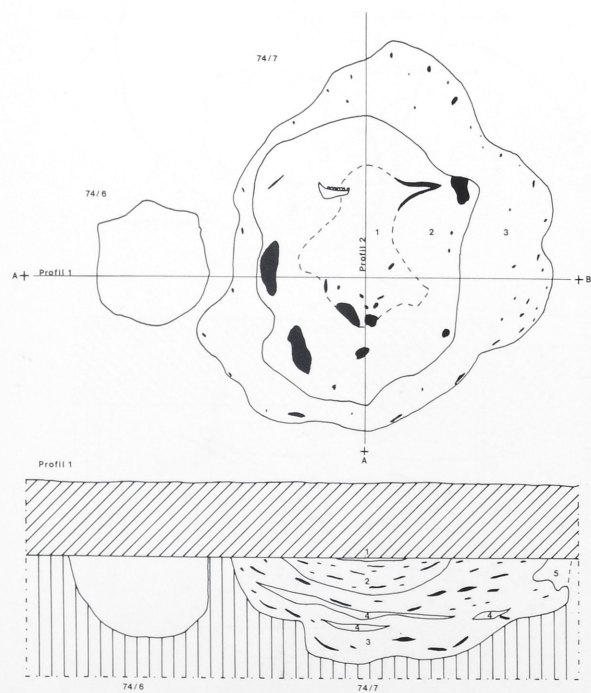
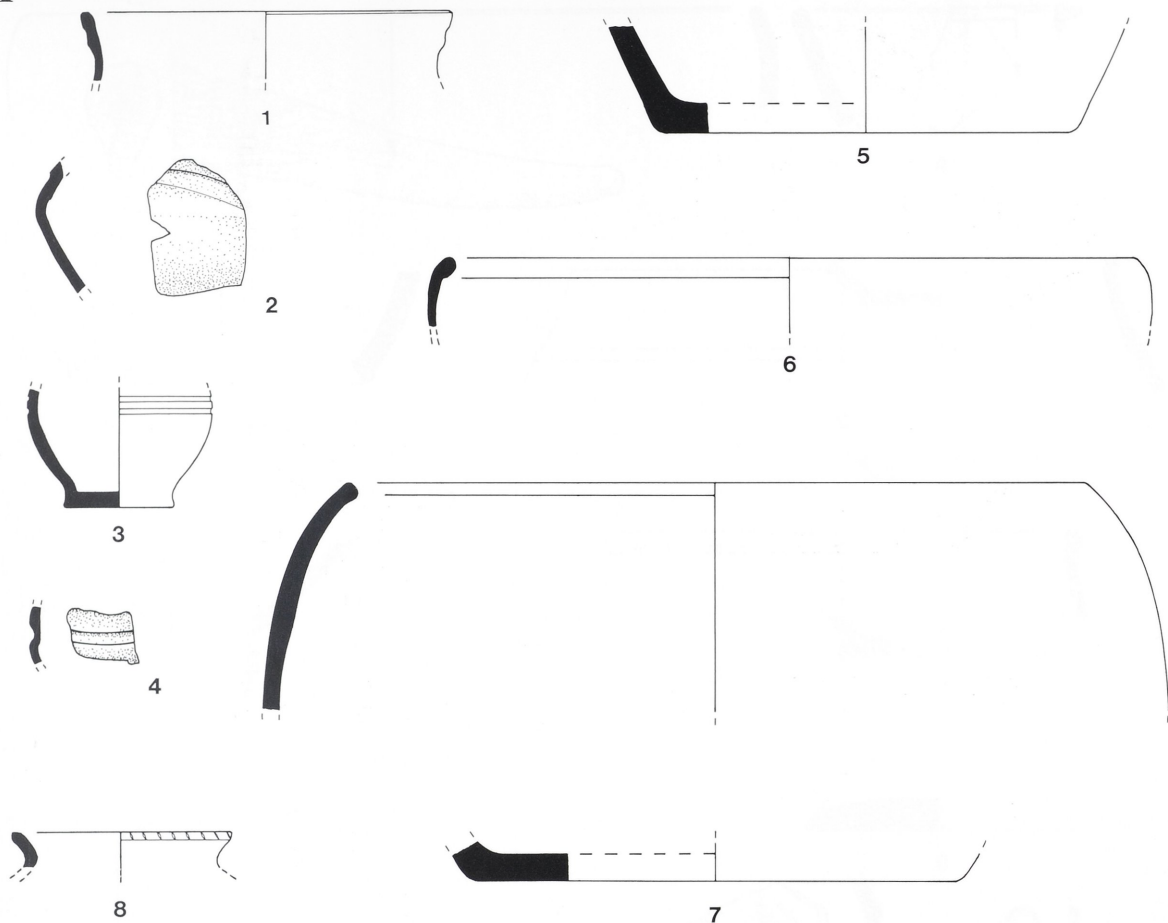
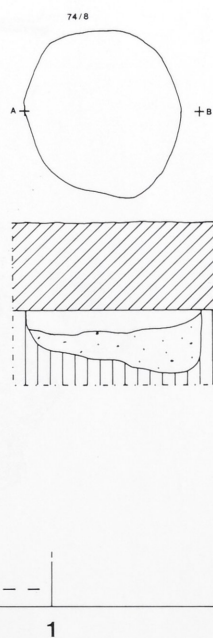


Tafel 6: Mengen »Löchlecker« Grube 74/5. M. 1:3.

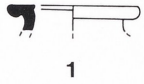




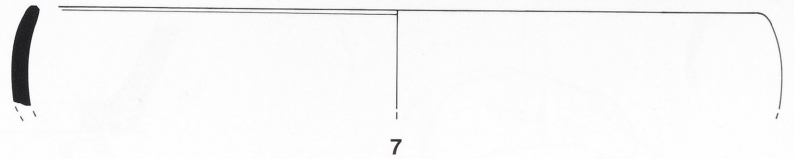
Tafel 7: Mengen »Löchlecker« Grube 74/5. Funde M. 1:3. Befund M. 1:60.

**A****B**

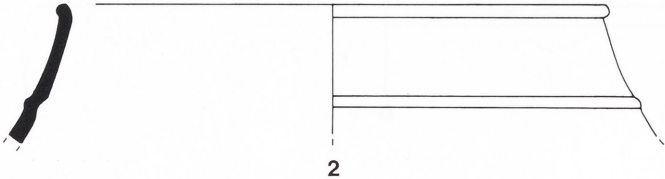
Tafel 8: Mengen »Löchlecker«. A Grube 74/6-7. B Grube 74/8. Funde M. 1:3. Befunde M. 1:60.



1



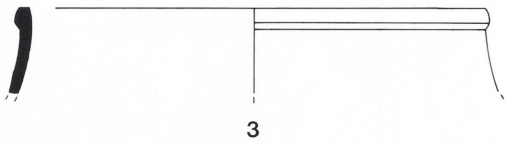
7



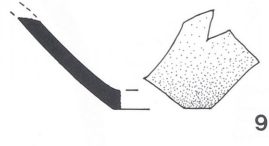
2



8



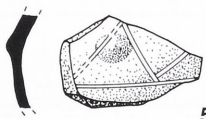
3



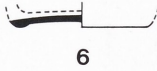
9



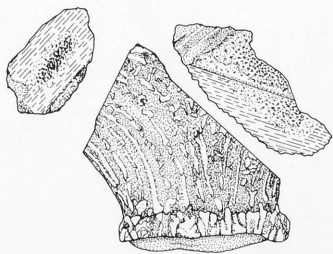
4



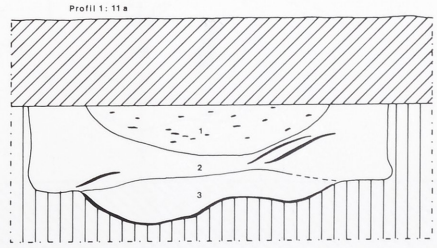
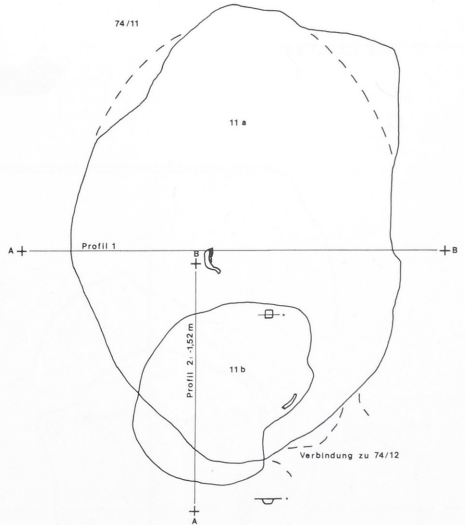
5



6

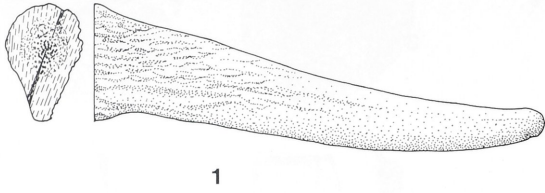


10



Tafel 9: Mengen »Löchleacker« Grube 74/11. Funde M. 1:3. Befunde M. 1:60.

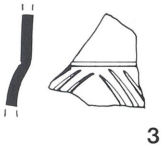




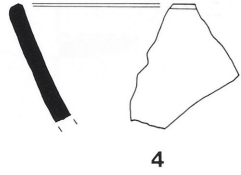
1



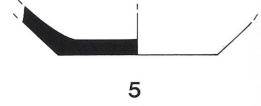
2



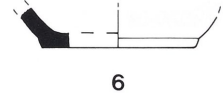
3



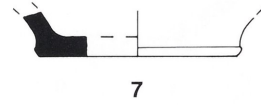
4



5



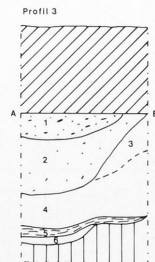
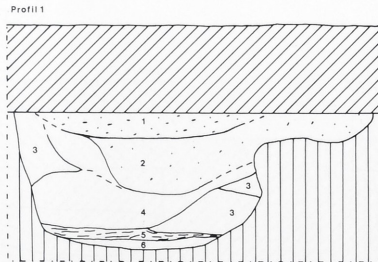
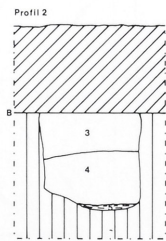
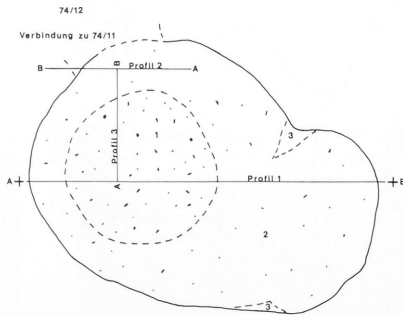
6



7

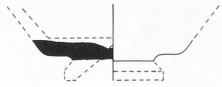


8

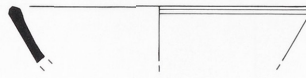




1



2




3



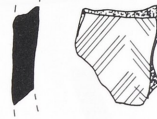
4



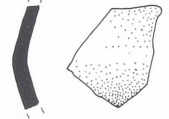
5



8



7



6

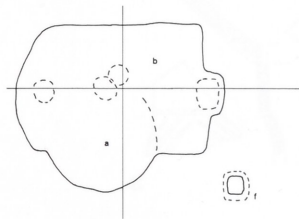


9

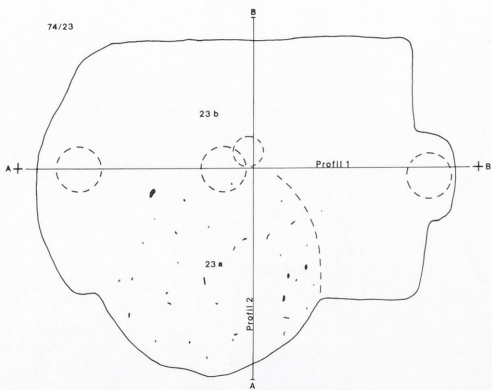


10

Befundplan 74/23 a-f



1m



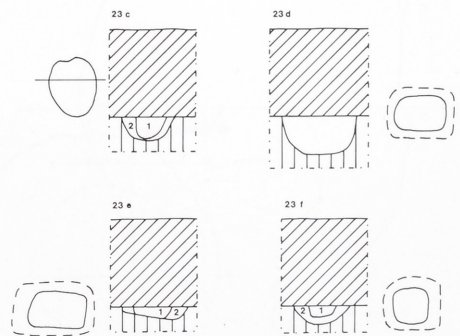
74/23

23 b

23 a

Profil 1

Profil 2

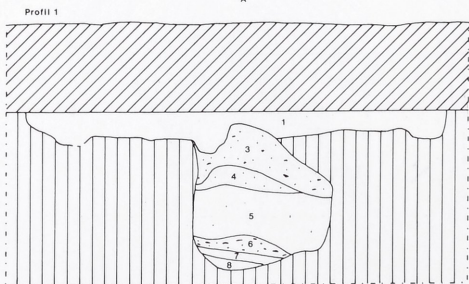


23 c

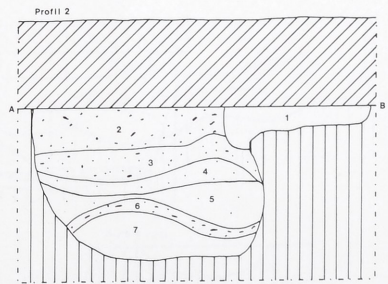
23 d

23 e

23 f

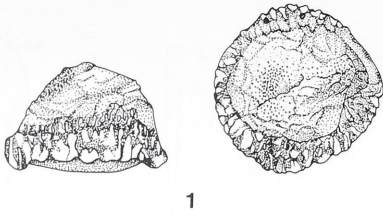


Profil 1

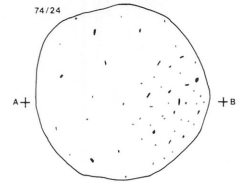


Profil 2

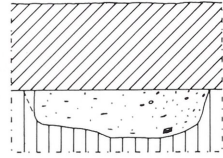
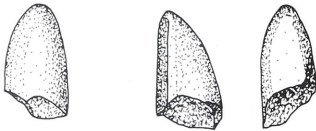
Tafel 11: Mengen »Löchlecker« Grubenhaus und Pfosten 74/23 a-f. Funde M. 1:3. Befunde M. 1:60.

**A**

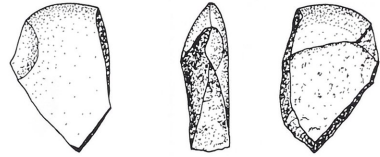
1



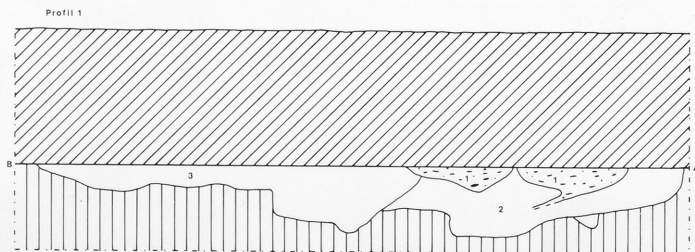
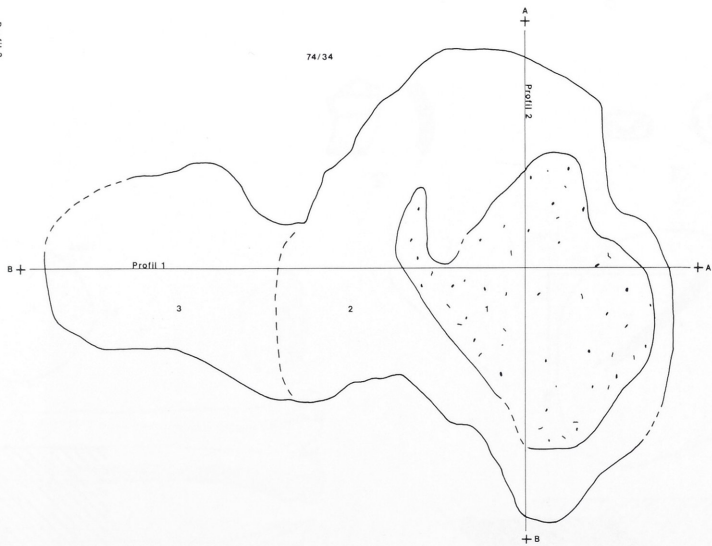
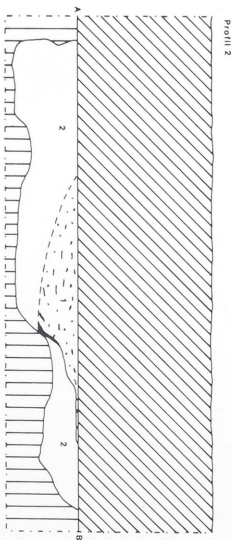
2

**B**

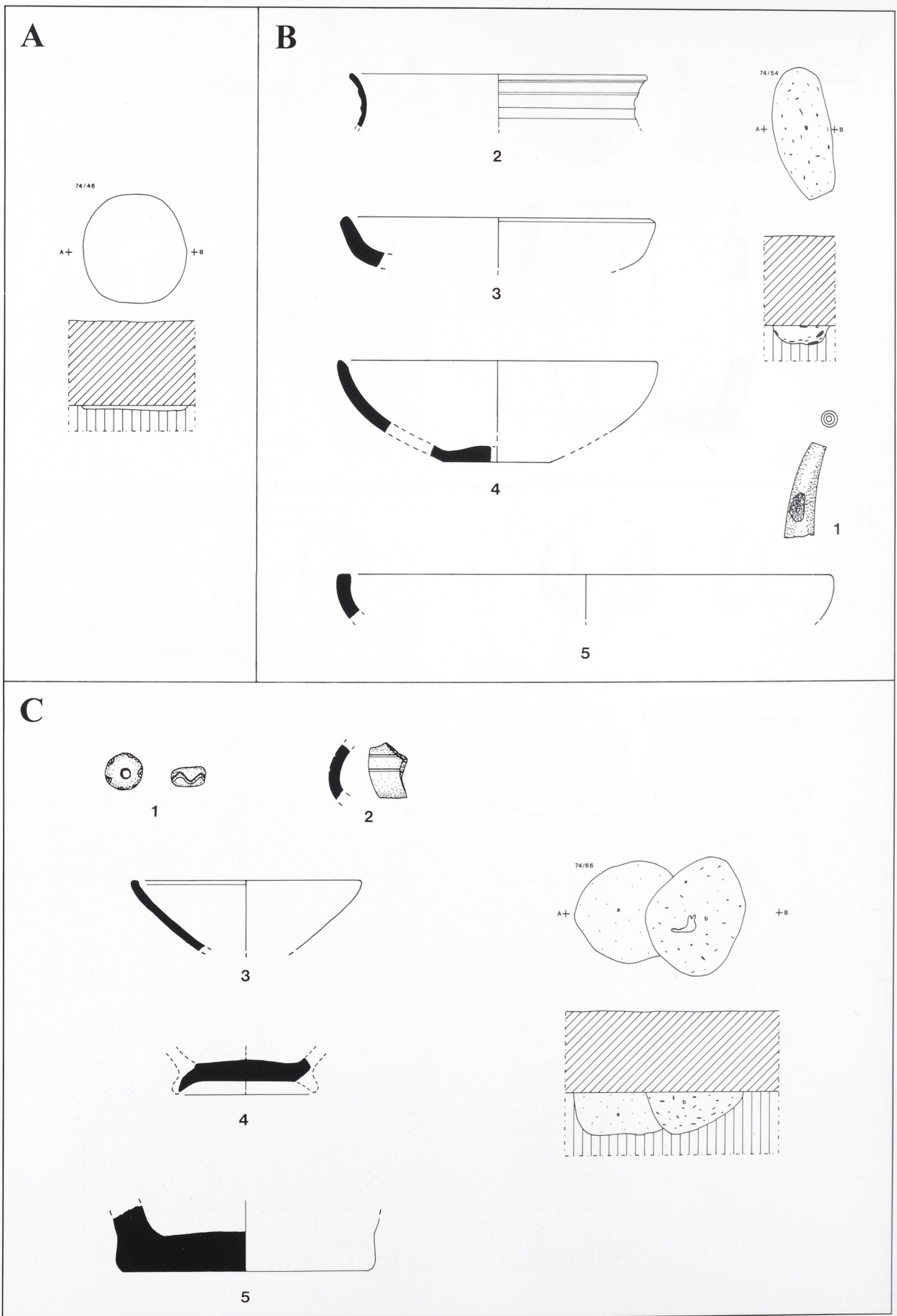
1



2








Tafel 13: Mengen »Löchlecker«. A Grube 74/46. B Grube 74/54. C Grube 74/66a-b. Funde M. 1:3 (B,1 und C,1 M. 1:2). Befunde M. 1:60.



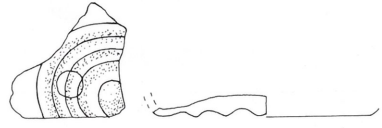
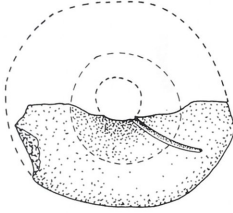
1



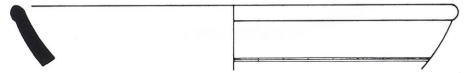
5



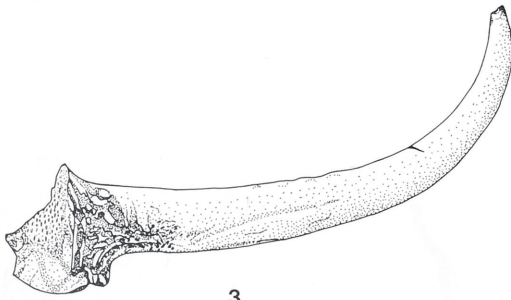
2



6



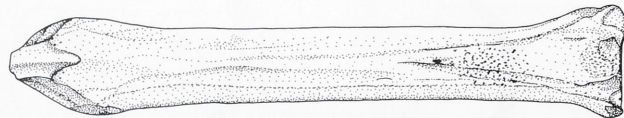
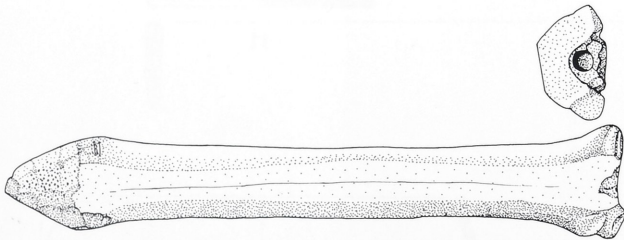
7



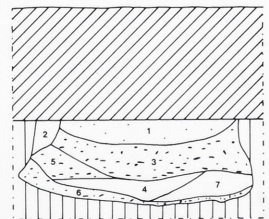
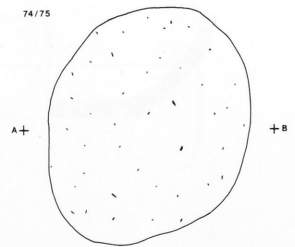
3



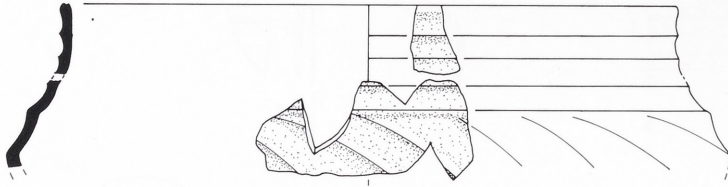
8



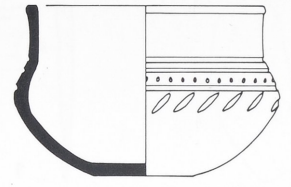
4



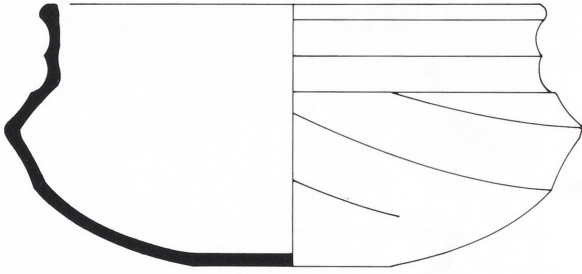
Tafel 14: Mengen »Löchleacker« Grube 74/75. Funde M. 1:3 (5, 6 M. 1:2). Befunde M. 1:60.




1



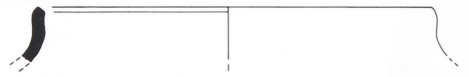
8



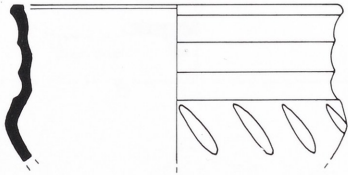
2



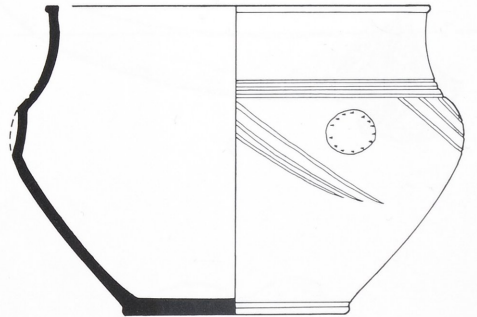
9



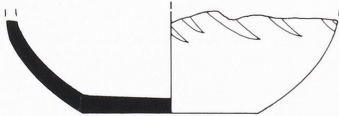
10



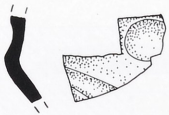
3




11



4



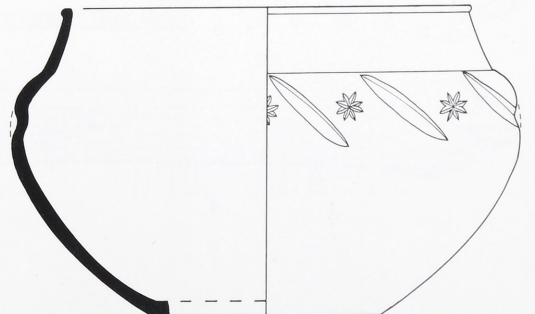
5



6



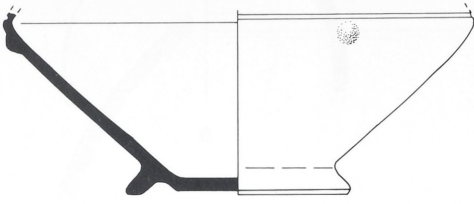
7



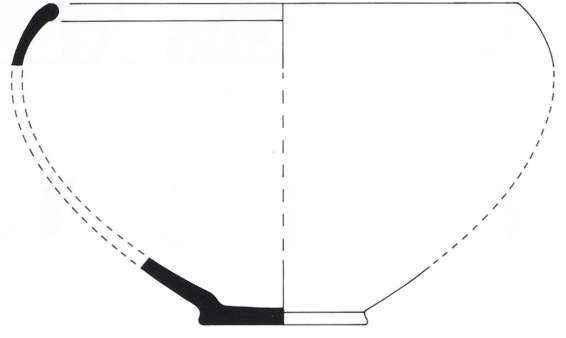
12

Tafel 15: Mengen »Löchleacker« Grube 74/75. M. 1:3.

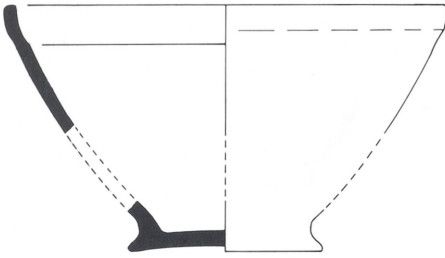




1



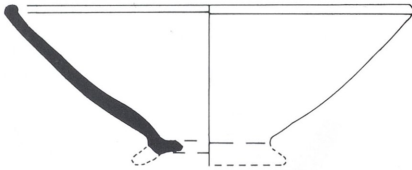
5



2



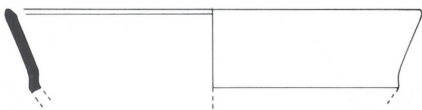
6



3




7



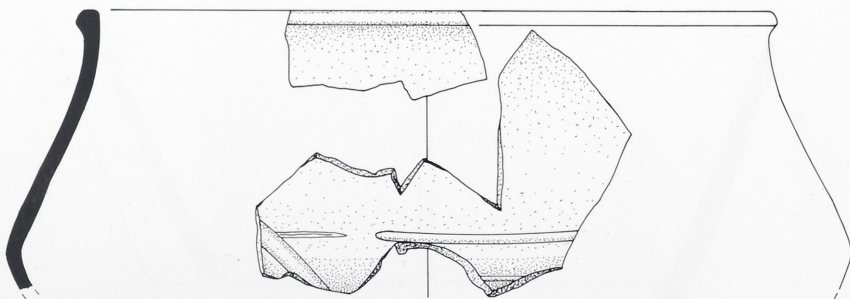
4



8

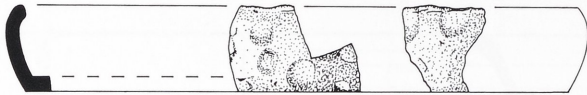


9



10

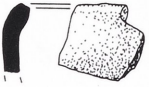
Tafel 16: Mengen »Löchlecker« Grube 74/75. M. 1:3.



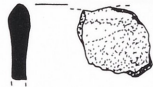
1



8



2



3



4



9




5



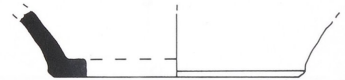
6



10



7



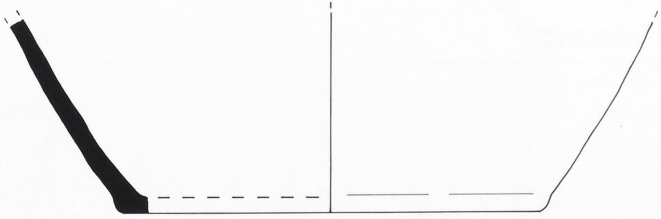
11



12



13

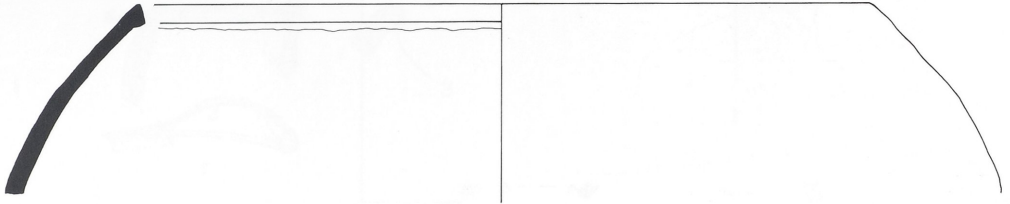


14

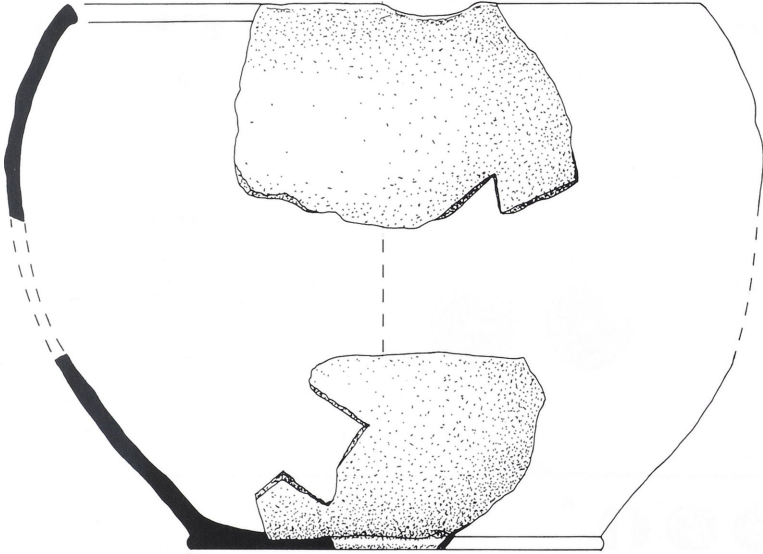


15

Tafel 17: Mengen »Löchleacker« Grube 74/75. M. 1:3.



1

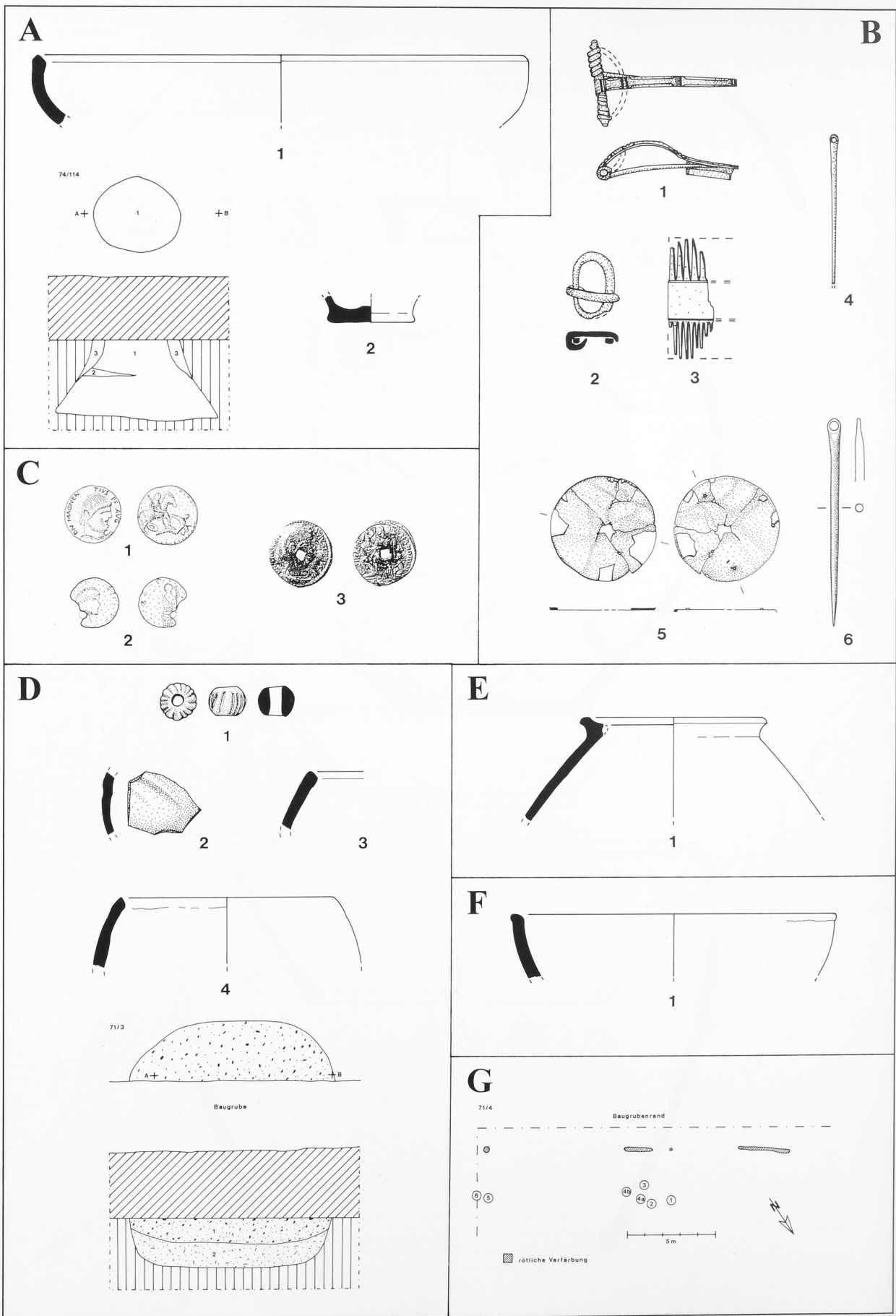


2

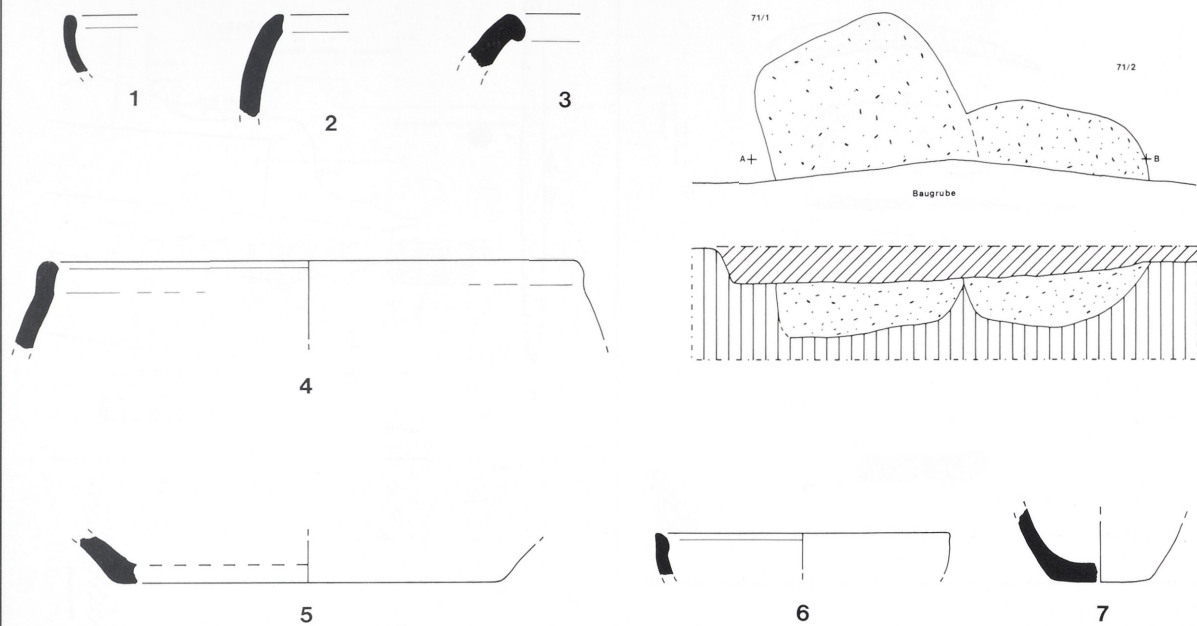
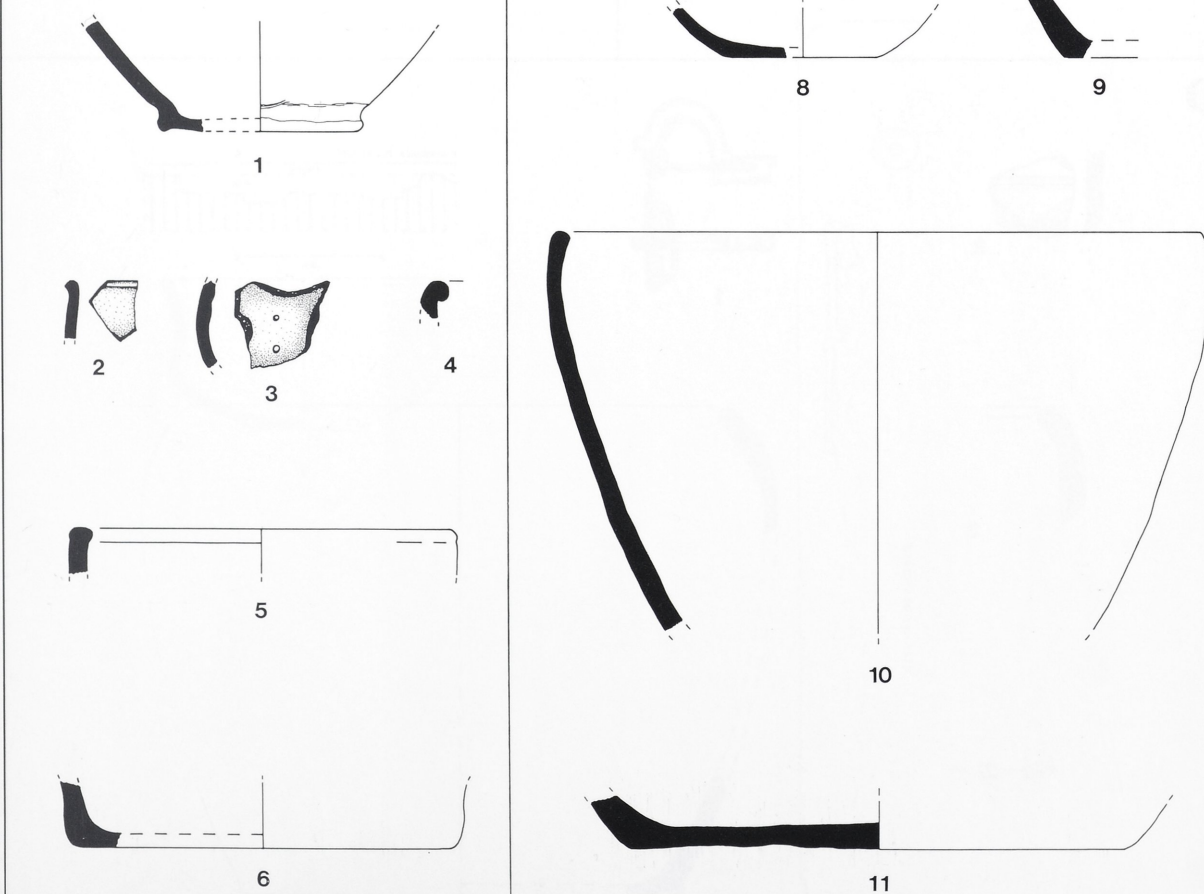


3

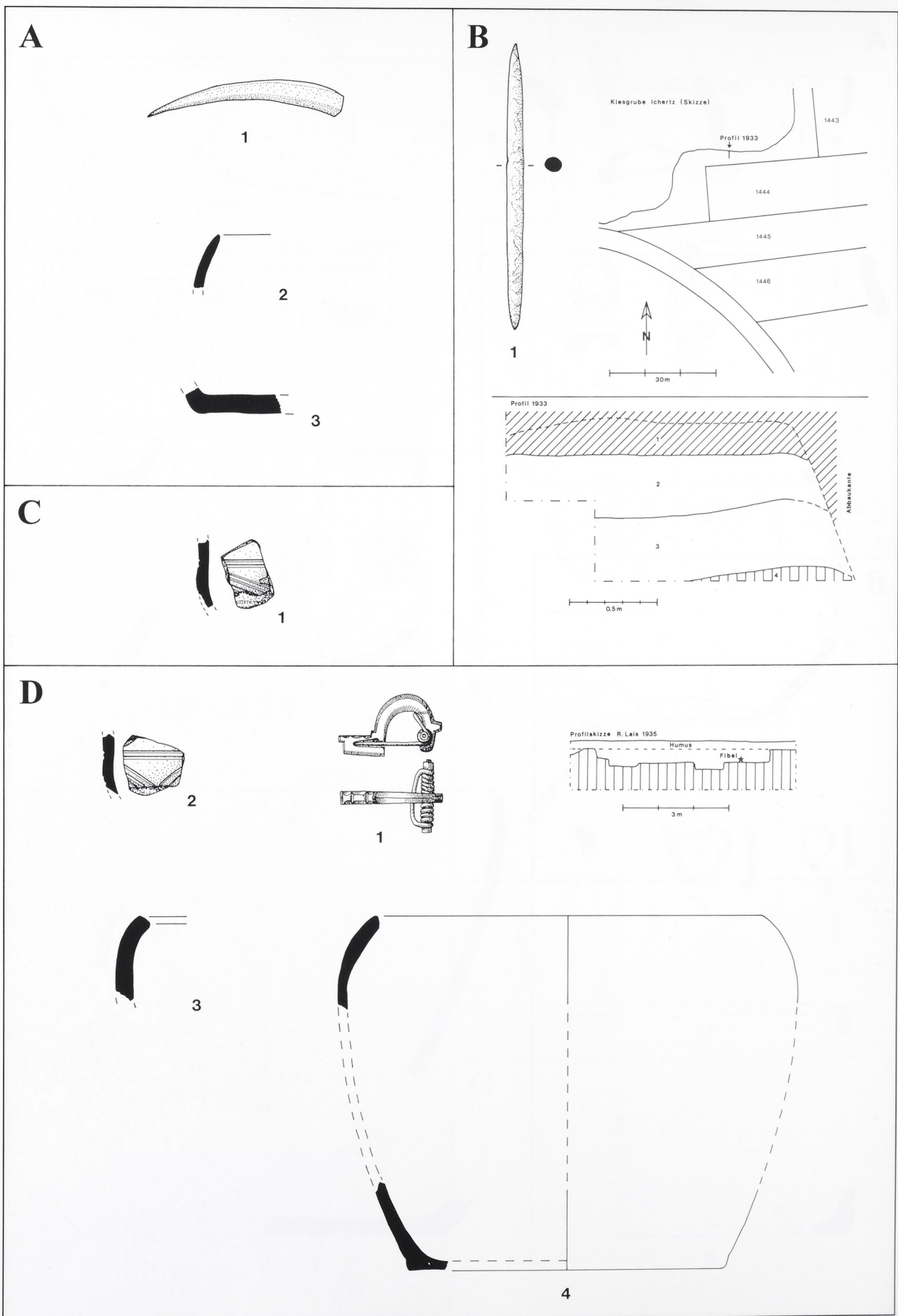




Tafel 19: A-C Mengen »Löchlecker«. A Grube 74/114. B Lese funde (M. 1:2). C Münzfunde (M. 1:2). D-G Biengen »Äußerer Lehmbo-  
den«. D Fdst. 71/3. E Fdst. Lese fund vor 1926. F Fdst. 71/3. G Fdst. 71/4. Funde M. 1:3. Befunde M 1:60.

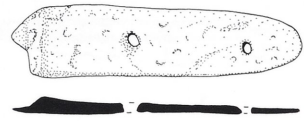
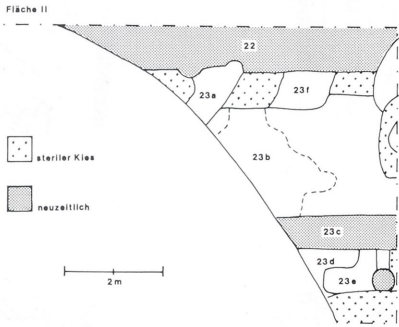
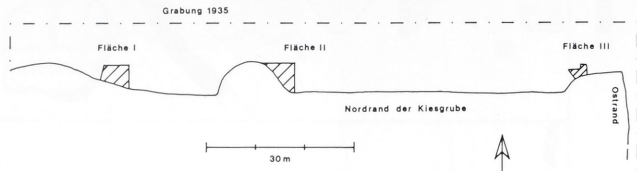
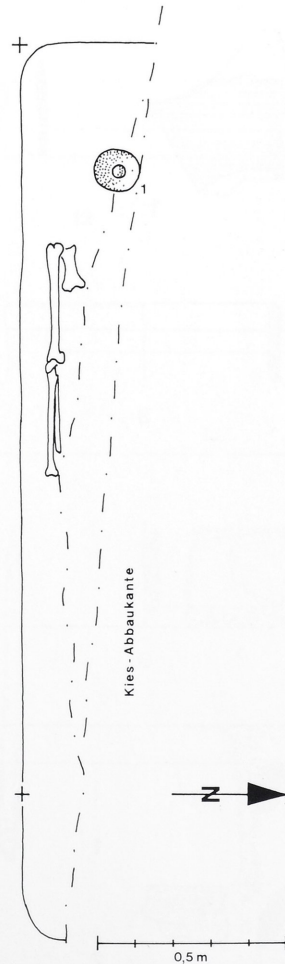
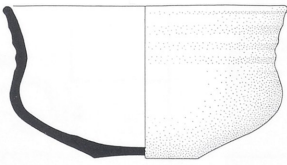
**A****B**

Tafel 20: Biengen »Obere Hippenäcker«. A Fdst. 71/1-2. B Fdst. 80/1. Funde M. 1:3. Befunde M. 1:60.

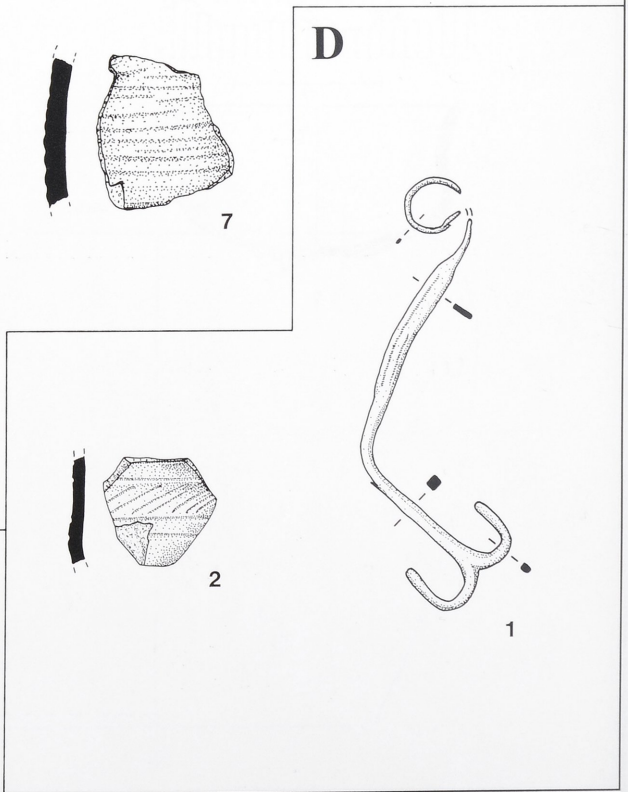
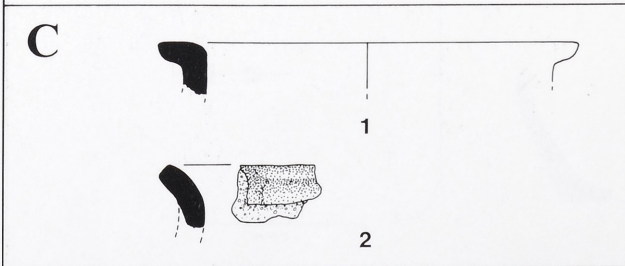
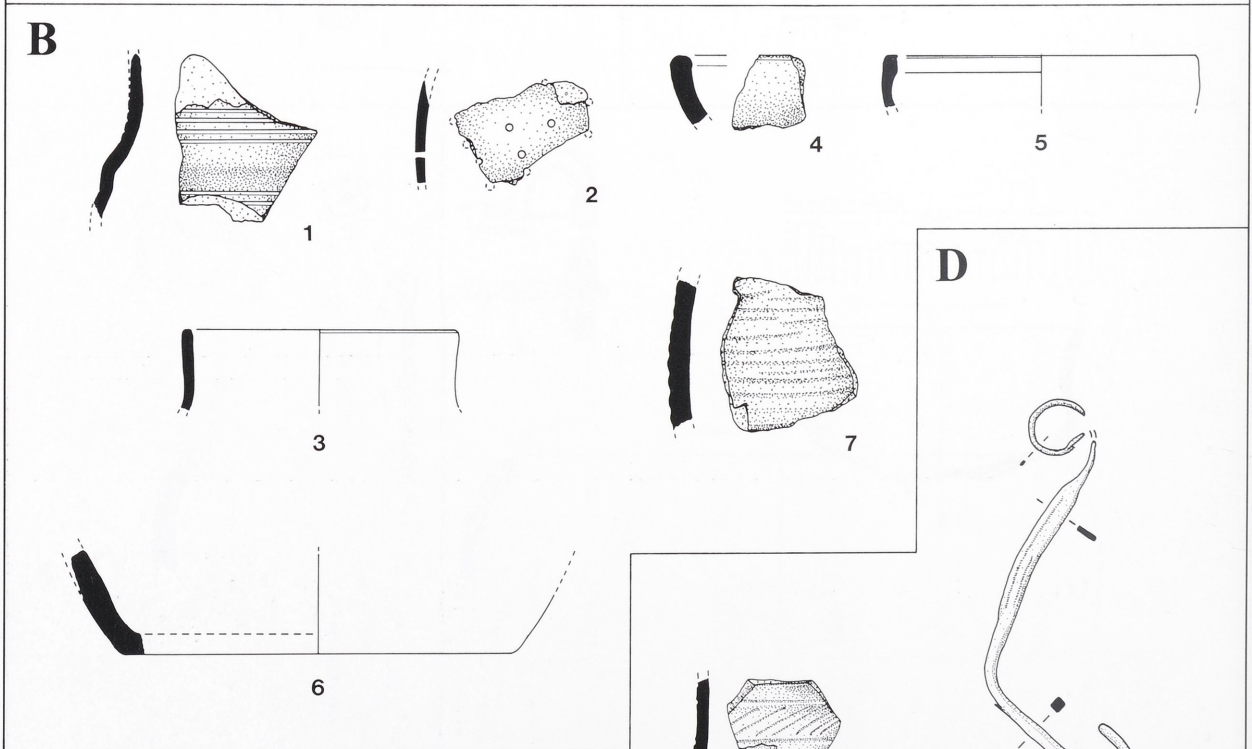
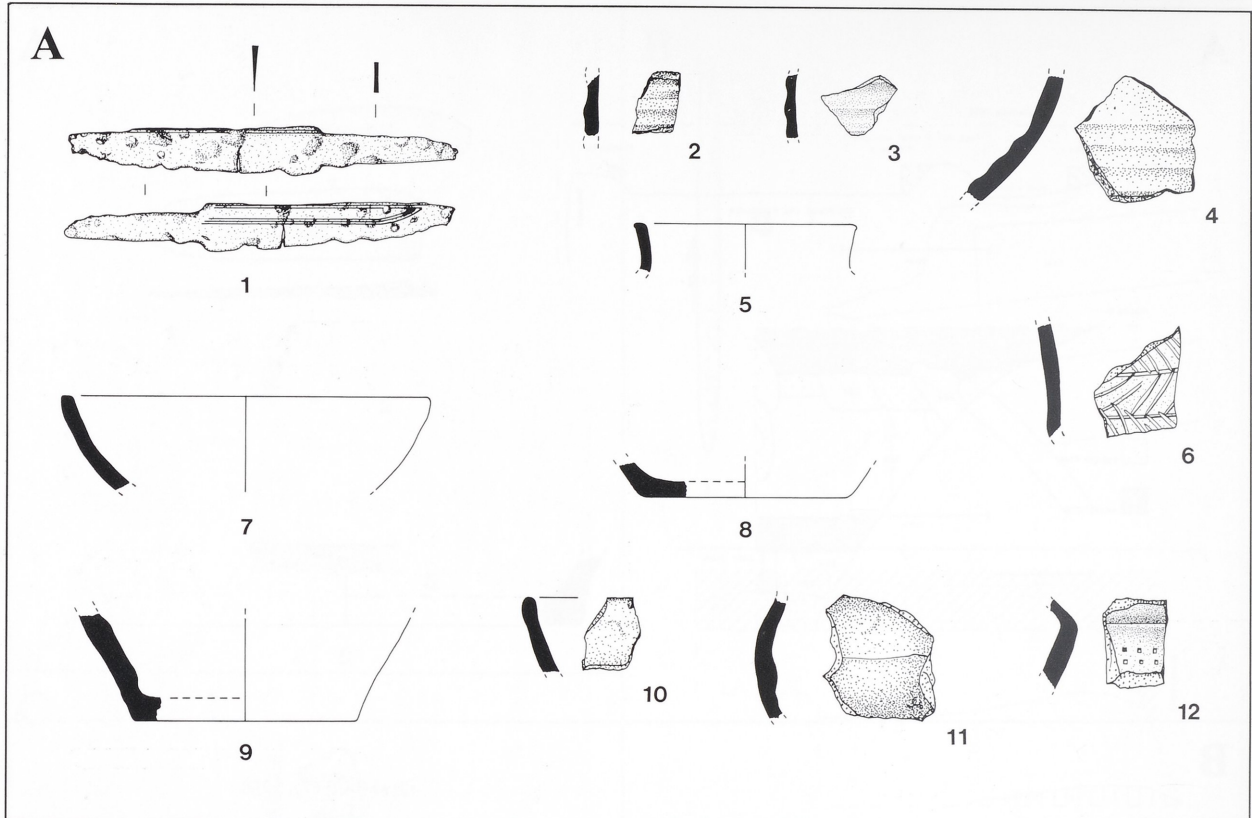


Tafel 21: Breisach-Hochstetten »Kinkelrain«. A Lesefunde 1932. B Probegrabung 1933. C Lesefunde 1935 an der Südostecke der Kiesgrube. D Lesefunde 1935 an der Nordwand der Kiesgrube. Funde M. 1:3 (A1, B1, D1 M. 1:2).

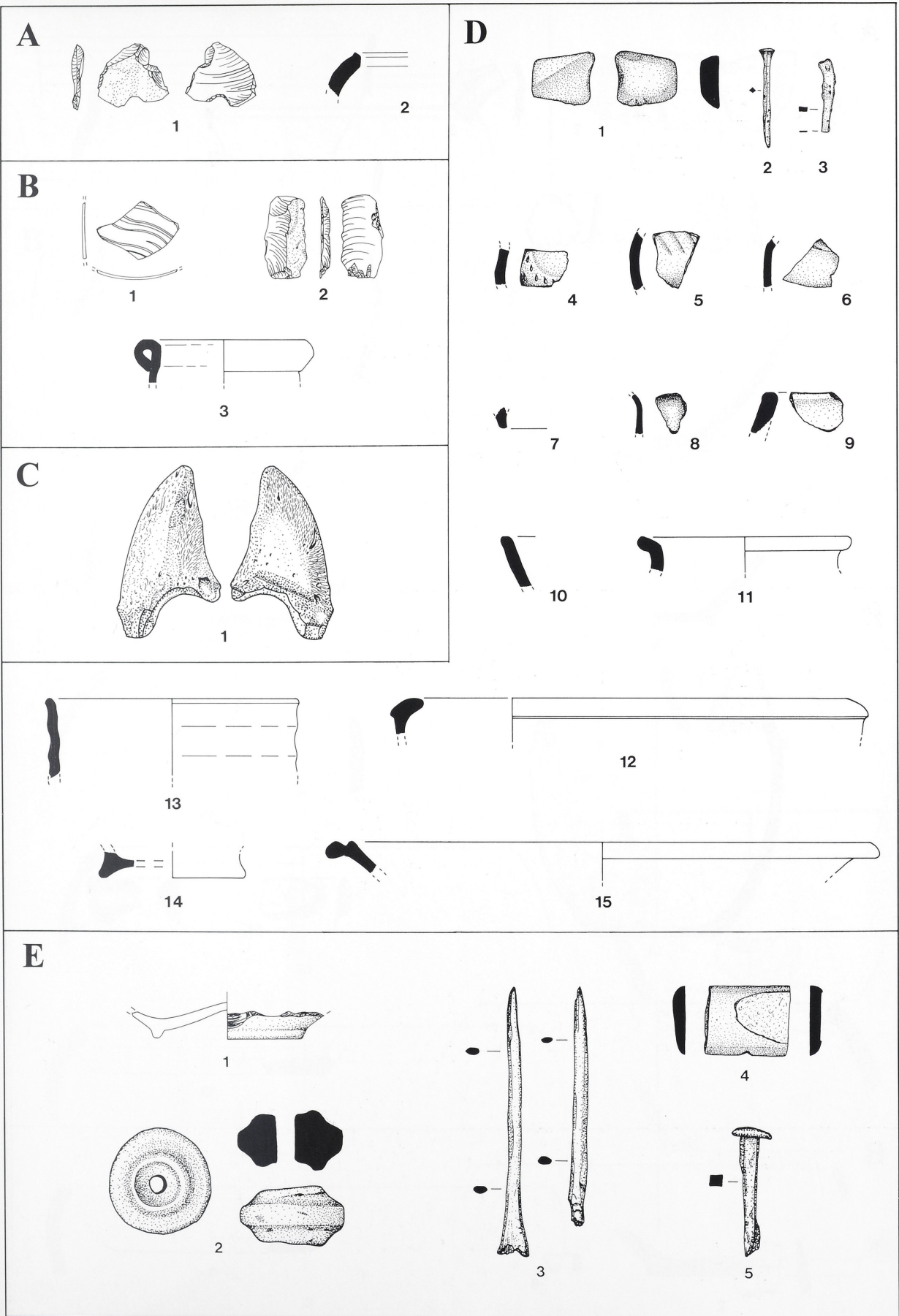


**A****B****Grabfund von 1950**

Tafel 22: Breisach-Hochstetten »Kinkelrain«. A Grabung 1935. B Grabfund von 1950. Funde M. 1:3 (A1 M. 1:2).

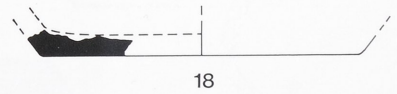
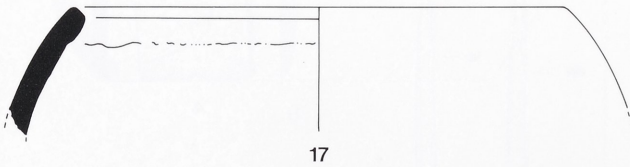
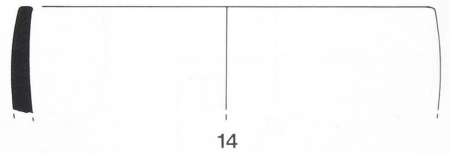
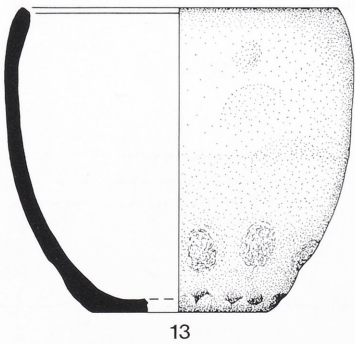

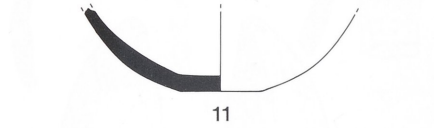
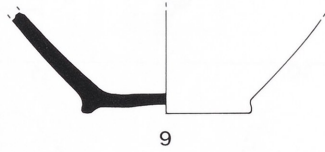
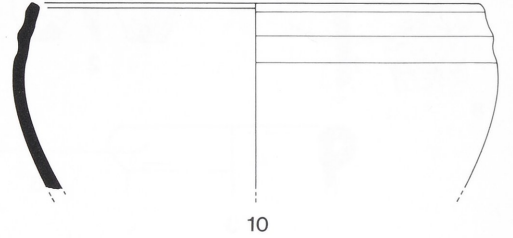
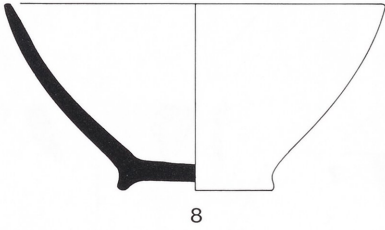
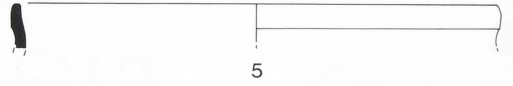

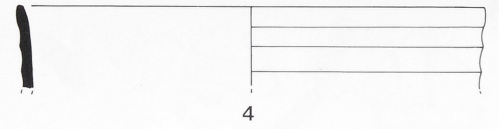
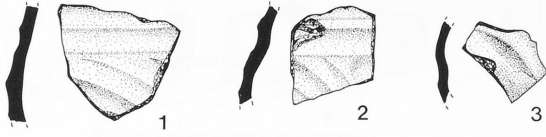
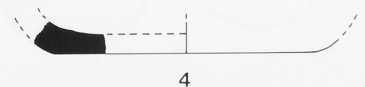
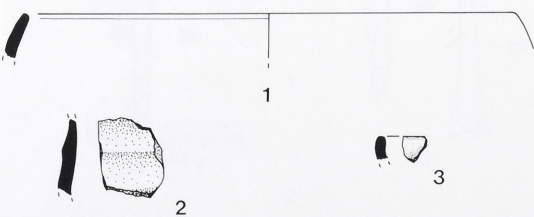


Tafel 23: Buchheim »Untere Retzgraben«. A Fdst. 2 e. B Fdst. 2 f. C Fdst. 2 c,d,e. D Fdst. zwischen 2 c und 2 d. M. 1:3 (D,1 M. 1:2).

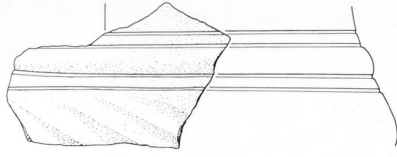


Tafel 24: A-C Dottingen »Auf der Breite« und »Unteres Kastelfeld«. A Fdst. 76/1-2. B-C Lesefunde 1993. D-E Forchheim »Niemandspätzle«. D Lesefunde Fdst. 17. E Fdst. 17e, Befund 4. M 1:3 (A1, B1, B2, C1, E 1-5 M. 1:2).

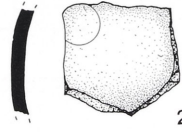


**A****B**

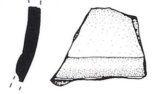
Tafel 25: Forchheim »Niemandsplätze«. A Fdst. 17e, Befund 4. B Fdst. 17e, Befund 3-4.

**A**

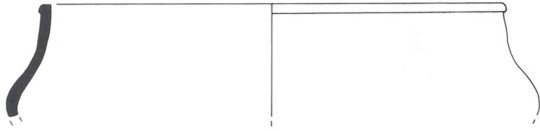
1



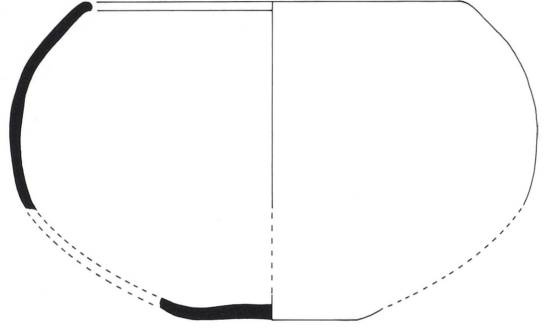
2



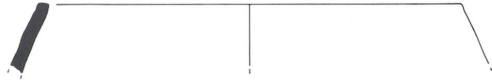
3

**B**

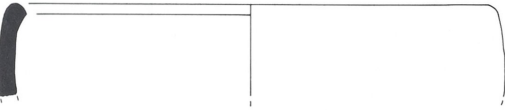
1



4



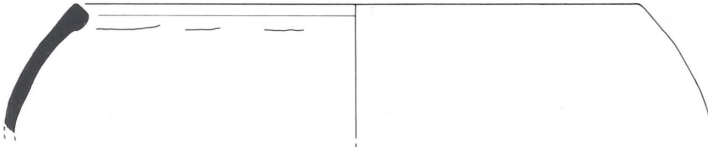
5



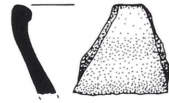
6



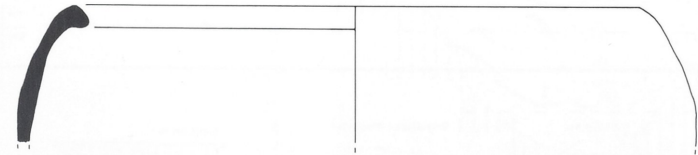
7



9



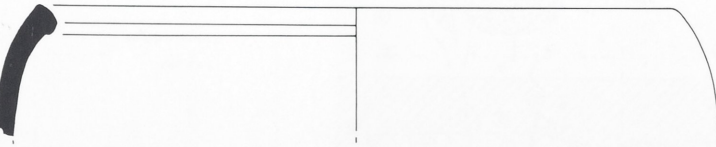
8



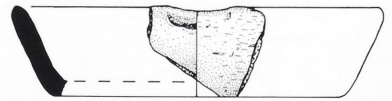
10



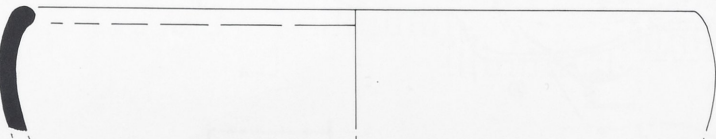
13



11



14



12



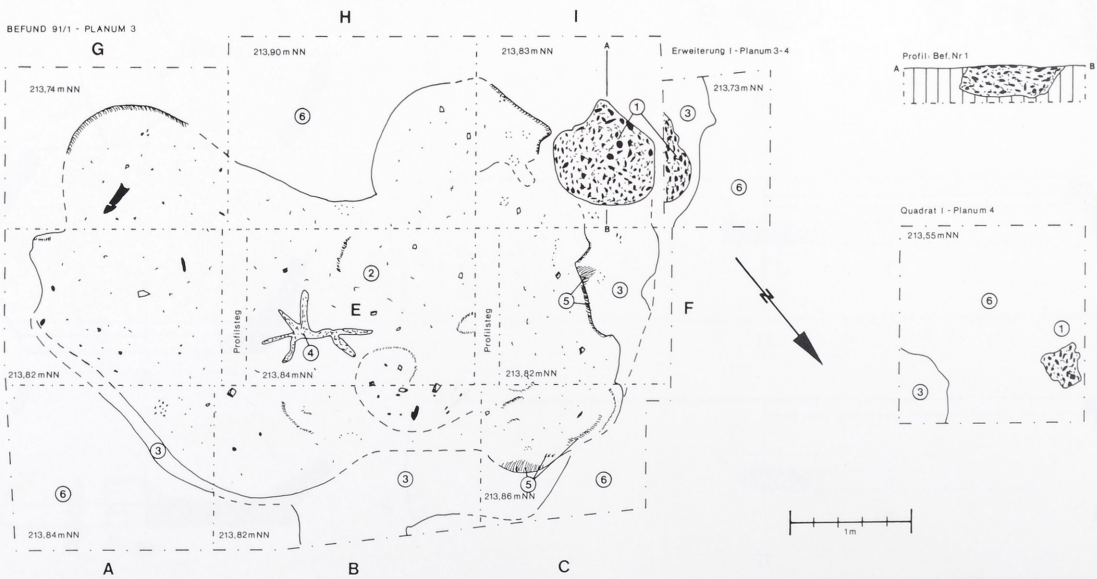
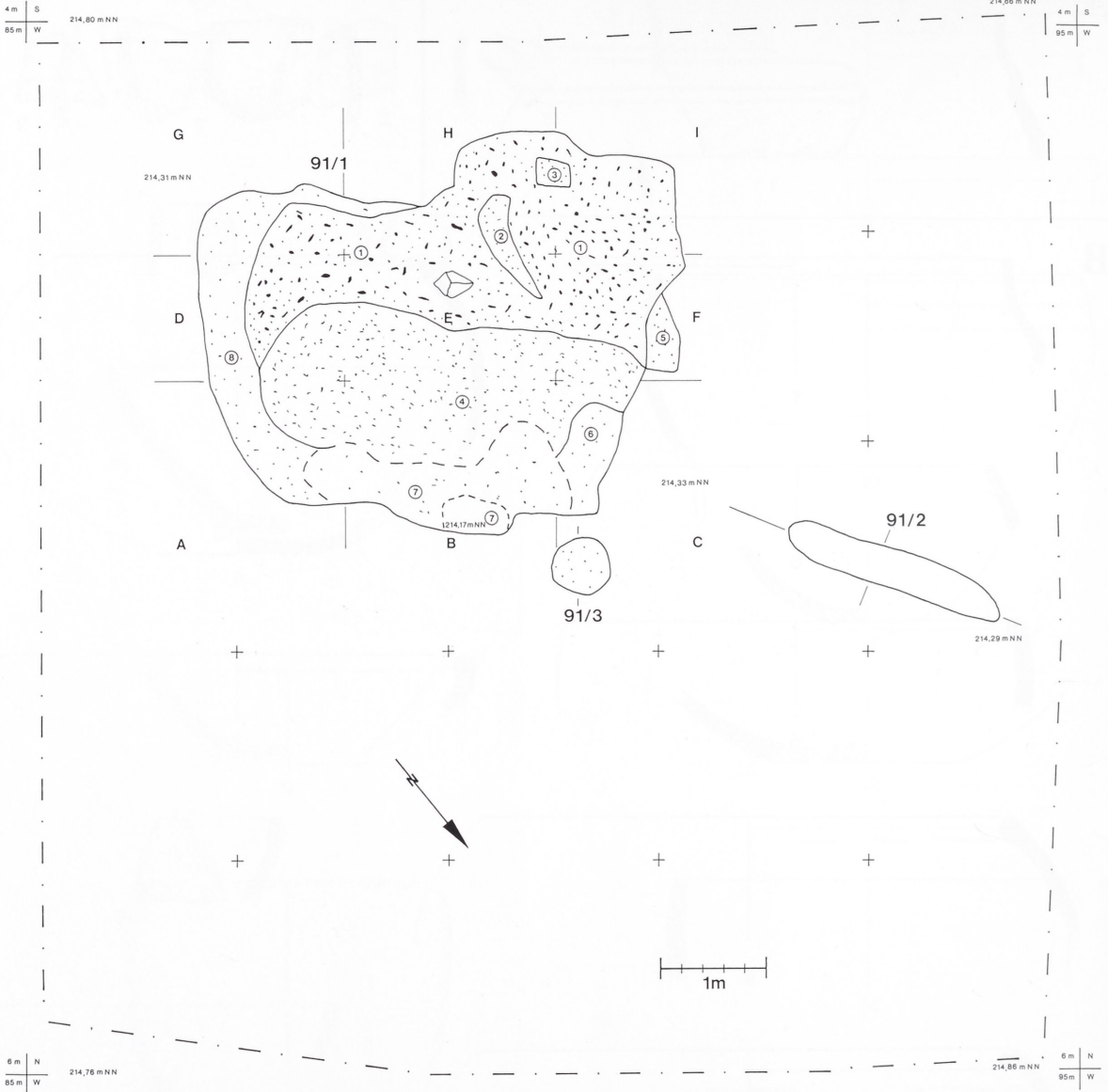
15



16

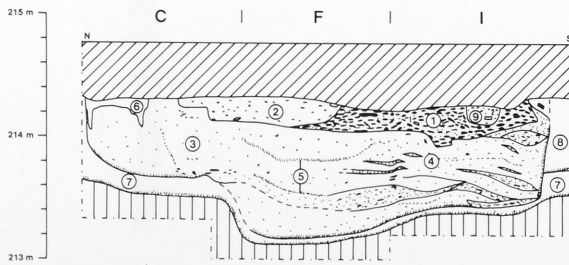
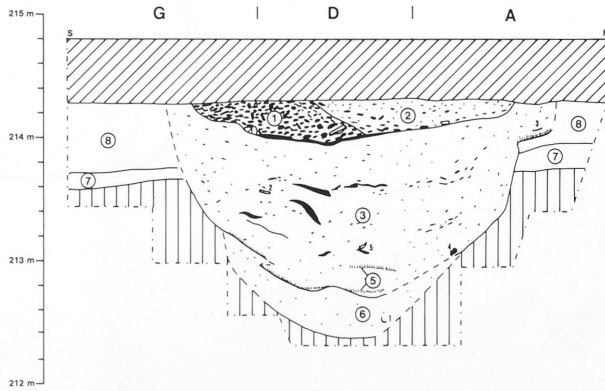
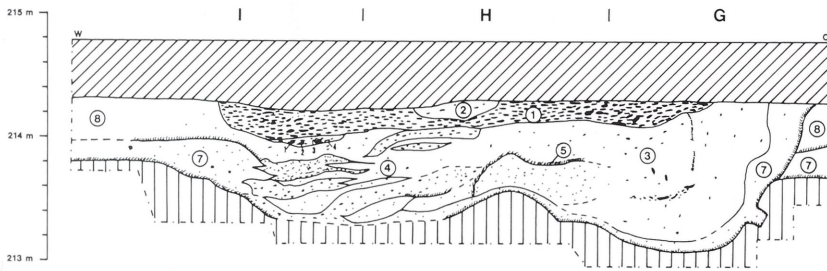
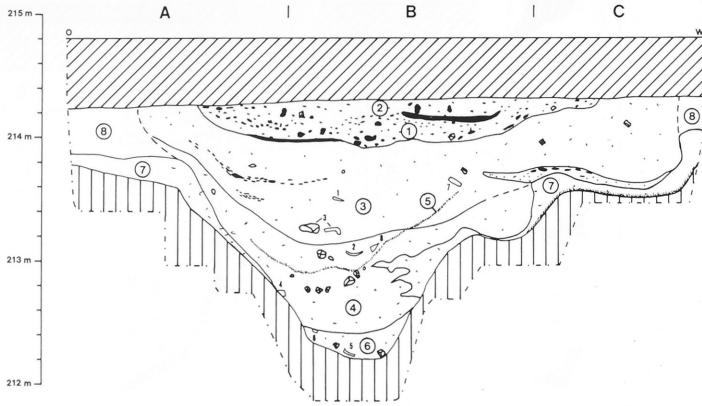
Tafel 26: A Jechtingen »Lachenmüngle«. B Jechtingen »Weier«. M. 1:3.

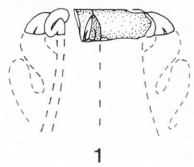
Vörstetten - Sondierungsgrabung 1991



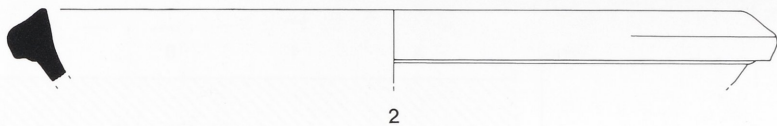
Tafel 27: Vörstetten »Grub«. Sondierungsgrabung 1991. Planum 1 (oben). Befund 91/1, Planum 3 (unten).



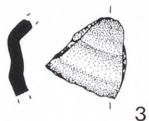




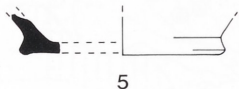
1



2



3



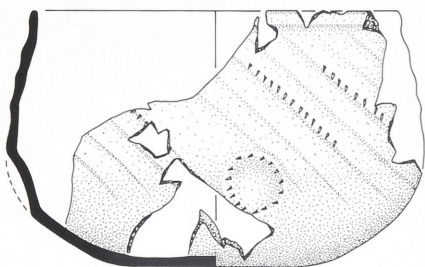
5



4



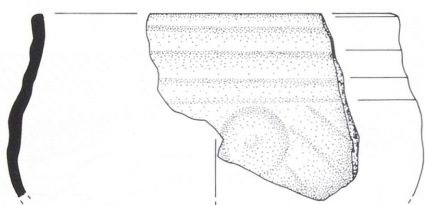
6



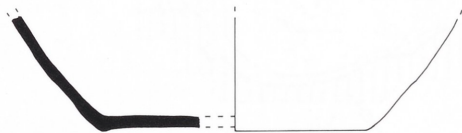
9



7



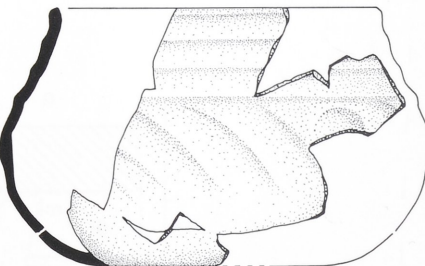
10



8



12



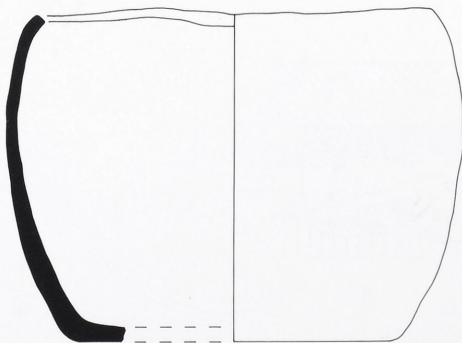
11



13



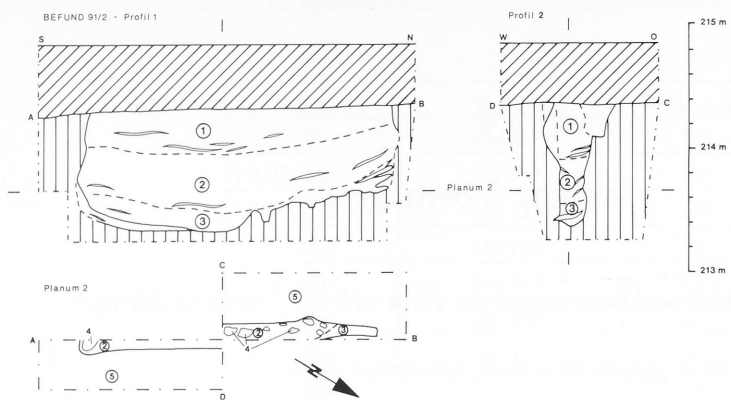
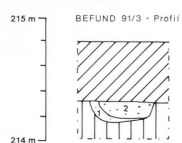
14



15



16

**A****B****C****D**