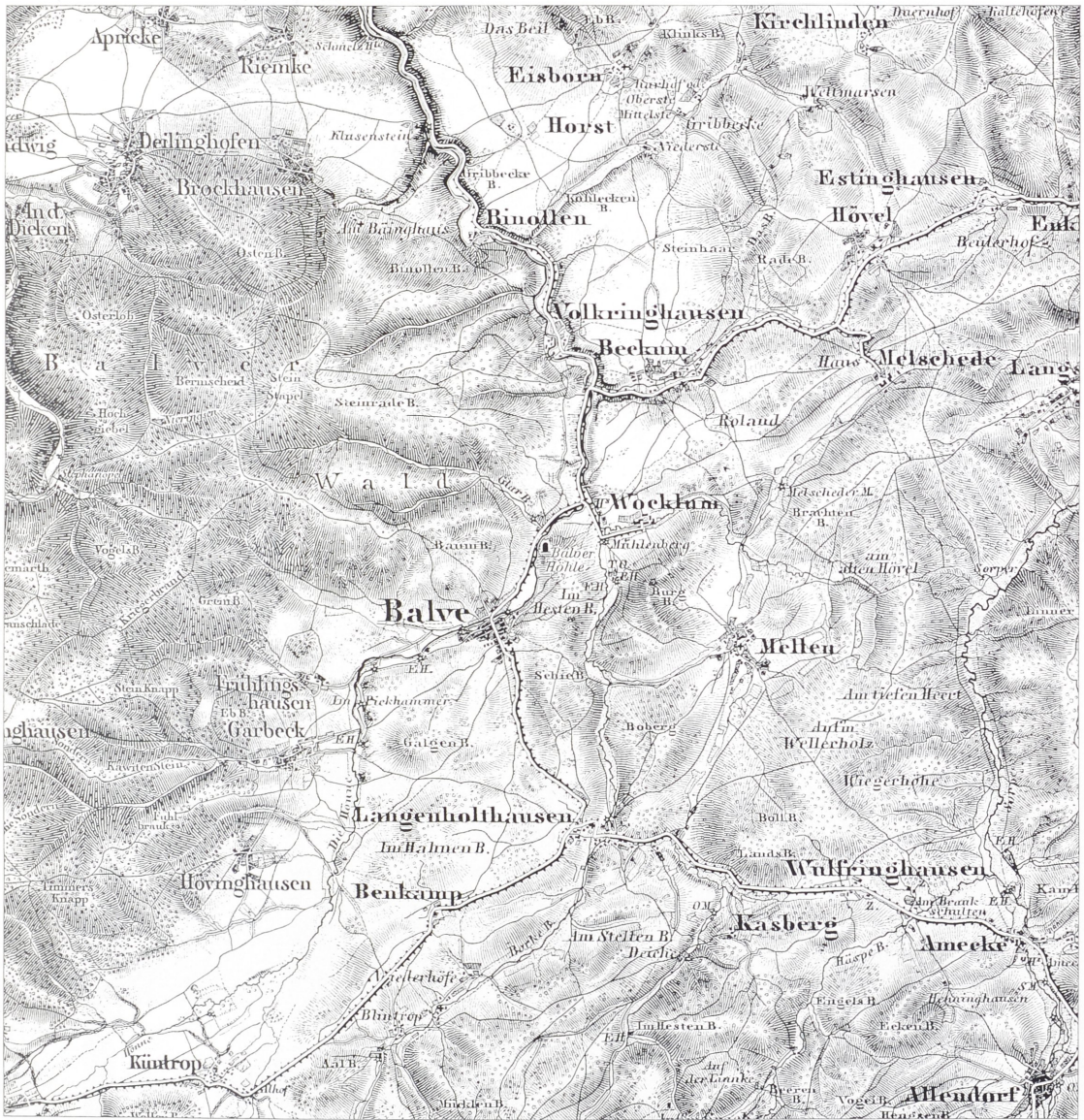


## TAFELN







Die Umgebung der Balver Höhle. M. 1:80 000 (Ausschnitt aus der Topographischen Karte der Rheinprovinz und der Provinz Westfalen 1:80 000, Blatt Nr. 30 Iserlohn und Nr. 31 Arnsberg, herausgegeben um 1845).






Foto: Grobbel um 1905

Die Balver Höhle im Hohlen Stein.





Foto: Bahnschulte 1939

1. Blick vom Baumberg nach Osten. Im Mittelgrund der Hohle Stein mit der Balver Höhle.



2. Ausblick aus der Balver Höhle.






Foto: Bahnschulte 1939

Profil A/1939 am Höhleneingang.

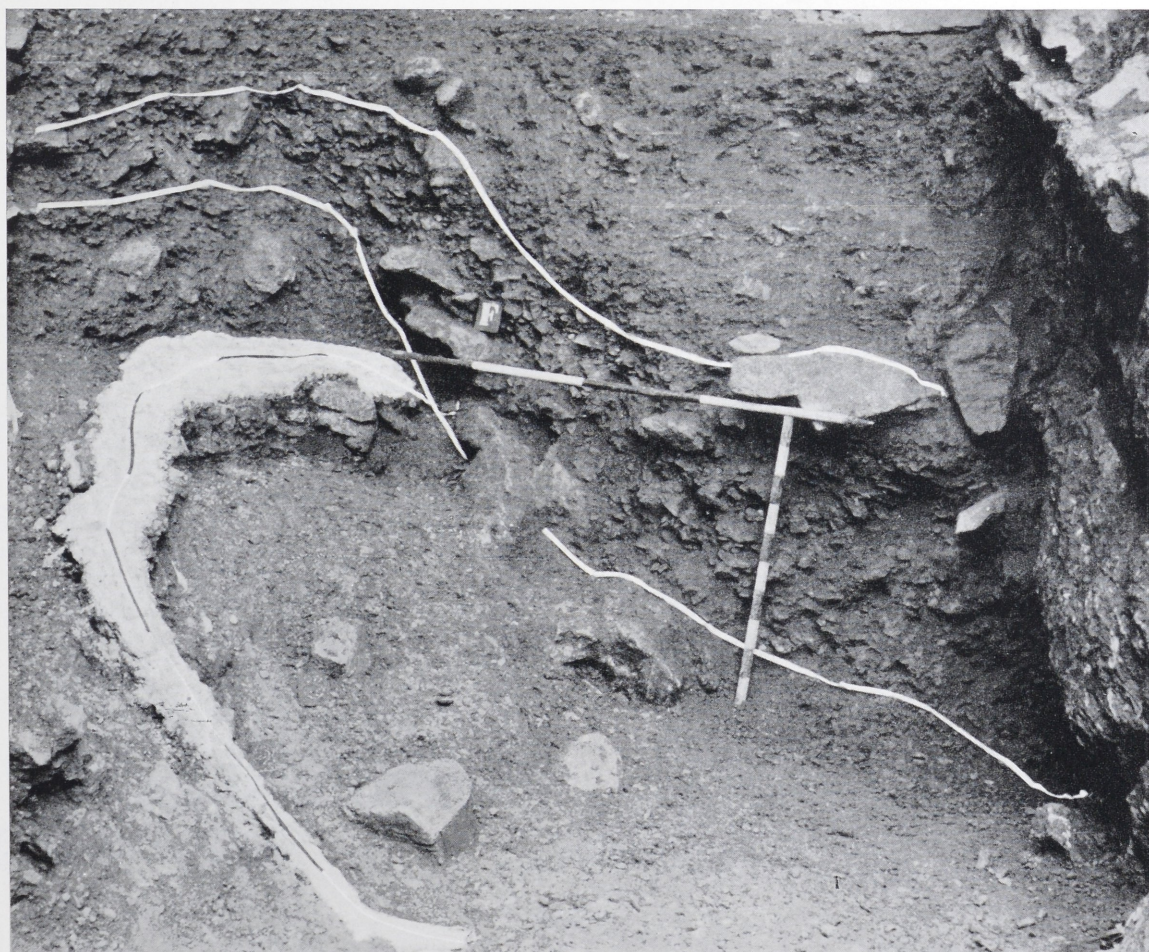




1. Profil 1959, Rest der Kulturschicht 1.



2. Profil 1959, Übergang von den Lehmschichten 5-6 zu den Kalkschuttschichten 2-4




3. Der mittelpaläolithische Lagerplatz am Höhleneingang. (Der 4,40 m lange Mammutstoßzahn ist eingegipst).







1. Profil 1959, Übersicht über die Lehm-schichten 5-6.



3. Profil 1959, Ausschnitt aus den Steinschichten 7-10.

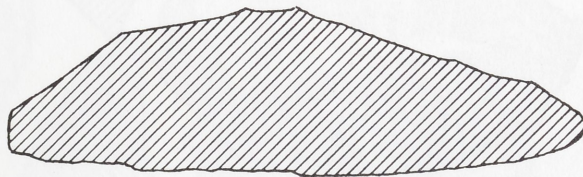
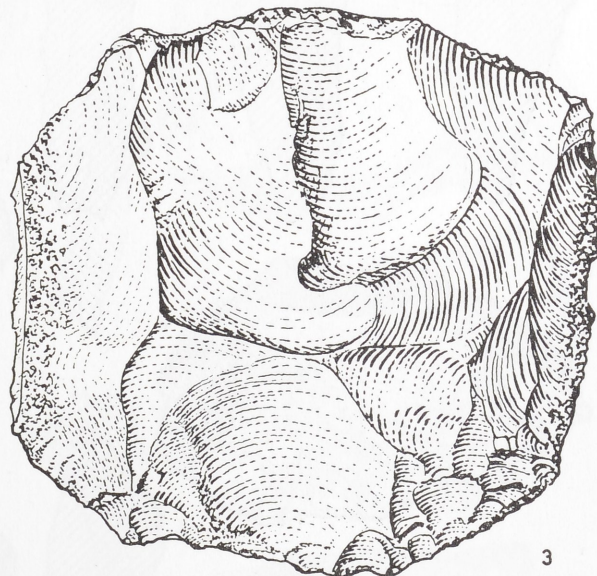
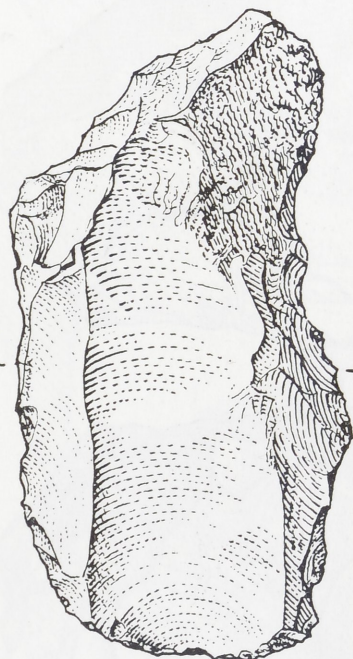
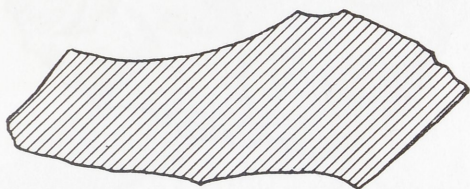
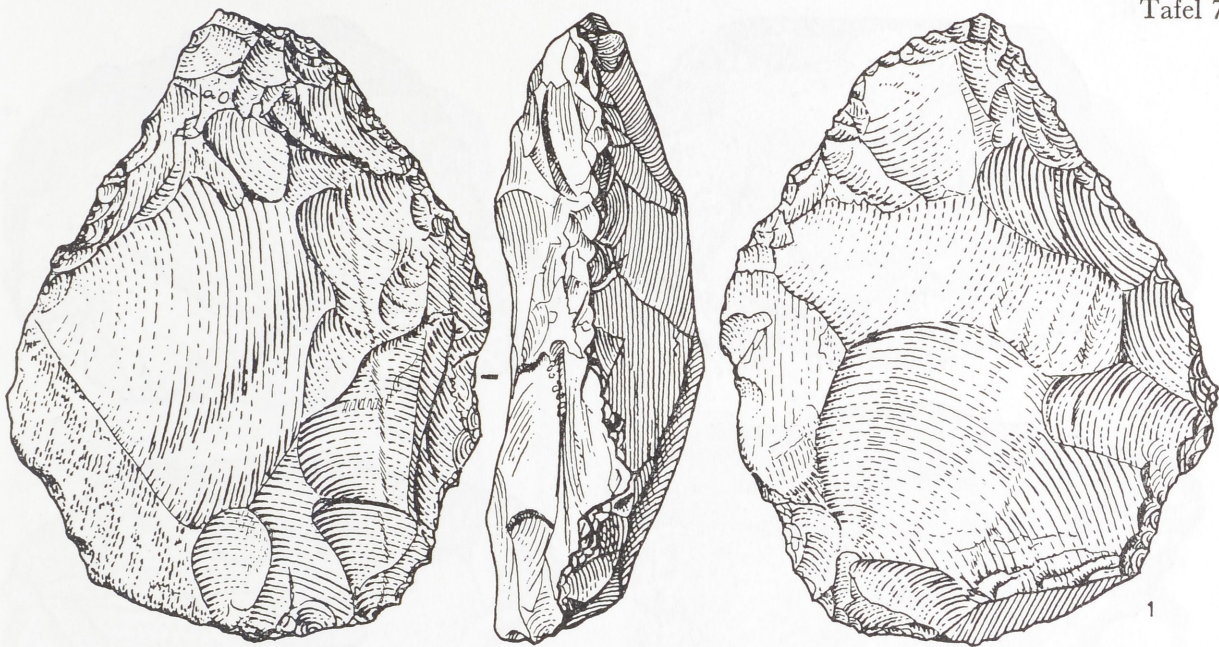


2. Profil 1959, Ausschnitt aus den Steinschichten 7-10.

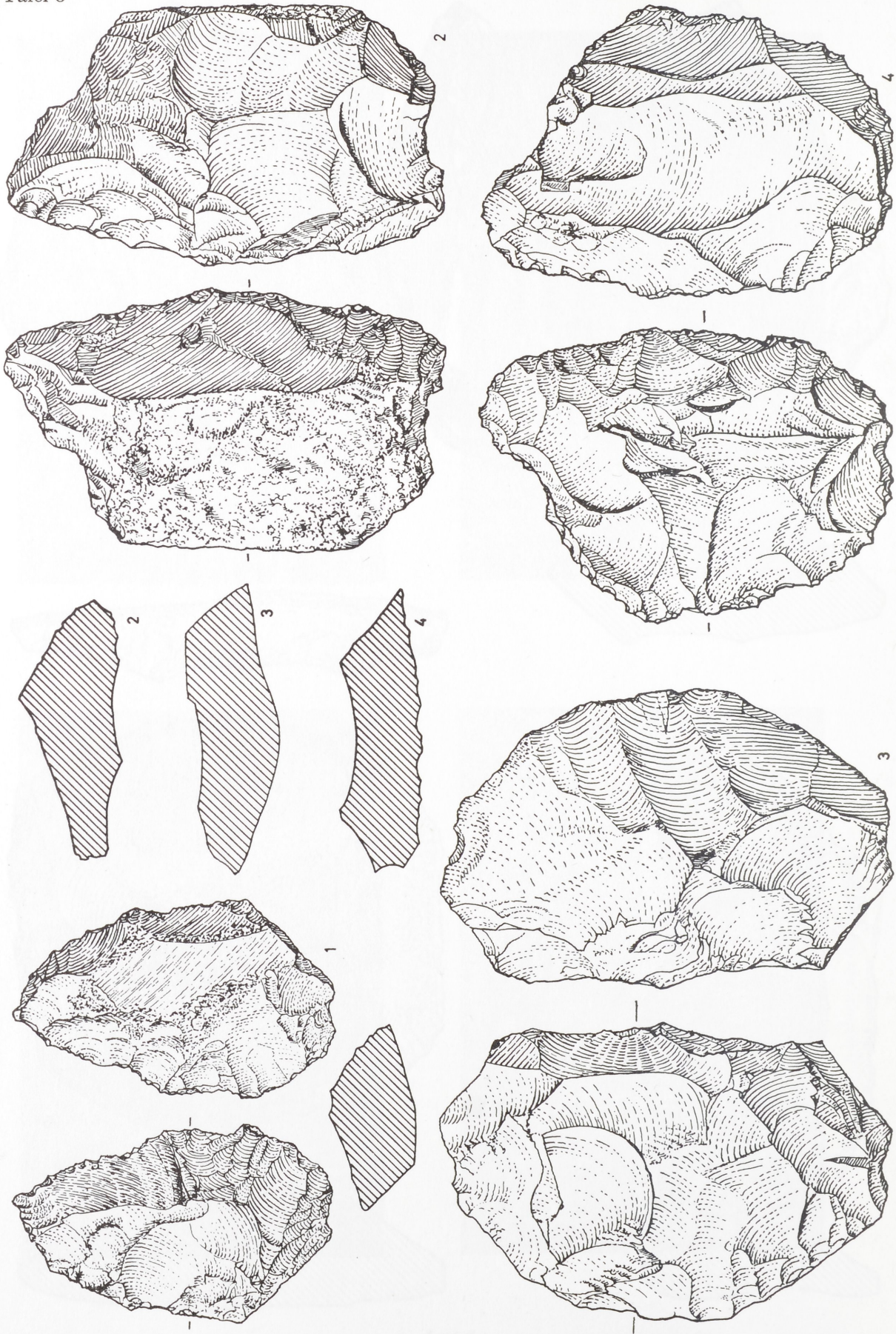


4. Profil 1959, Schichten 11 und 12 auf der Spaltensohle.

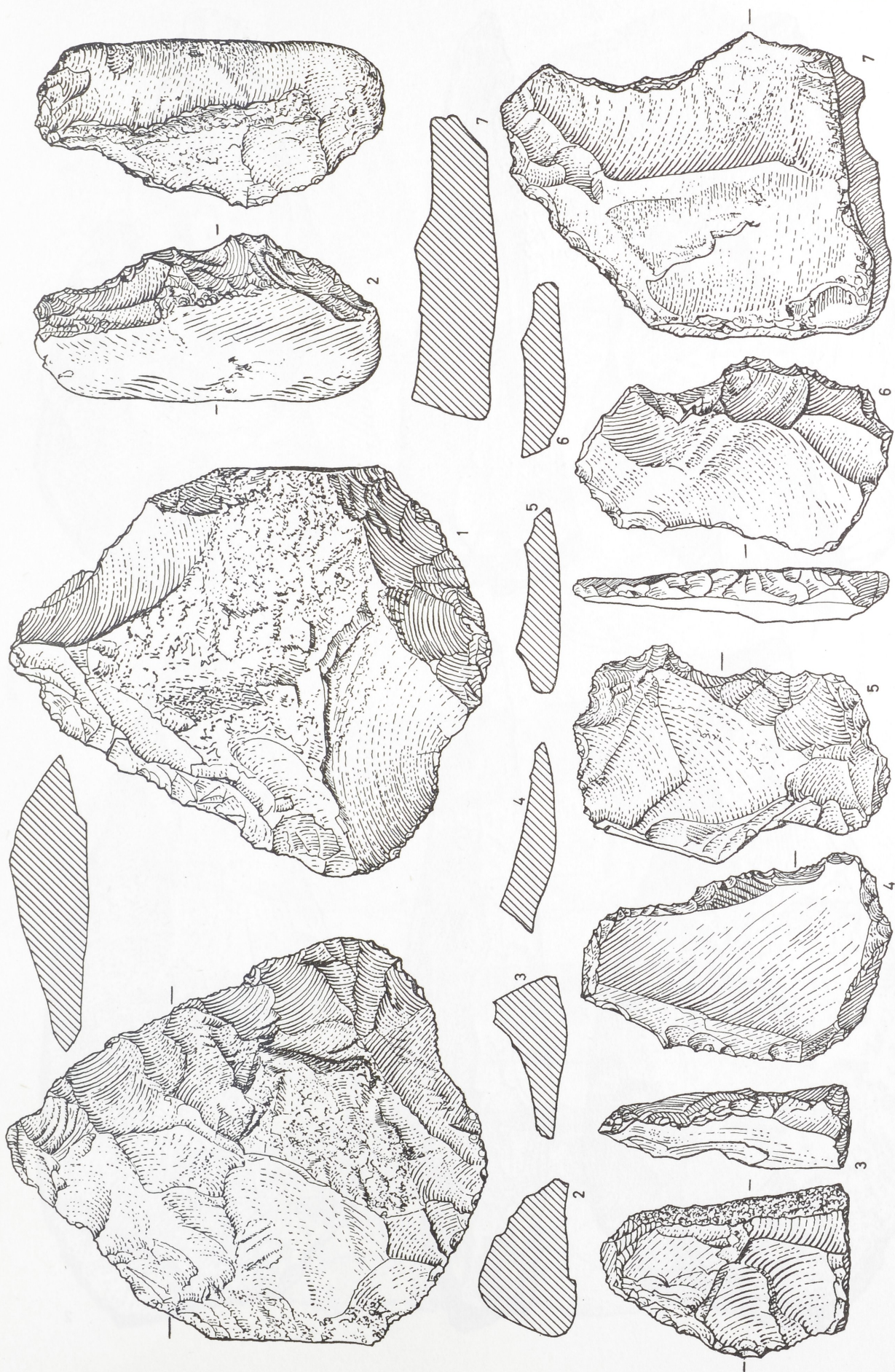






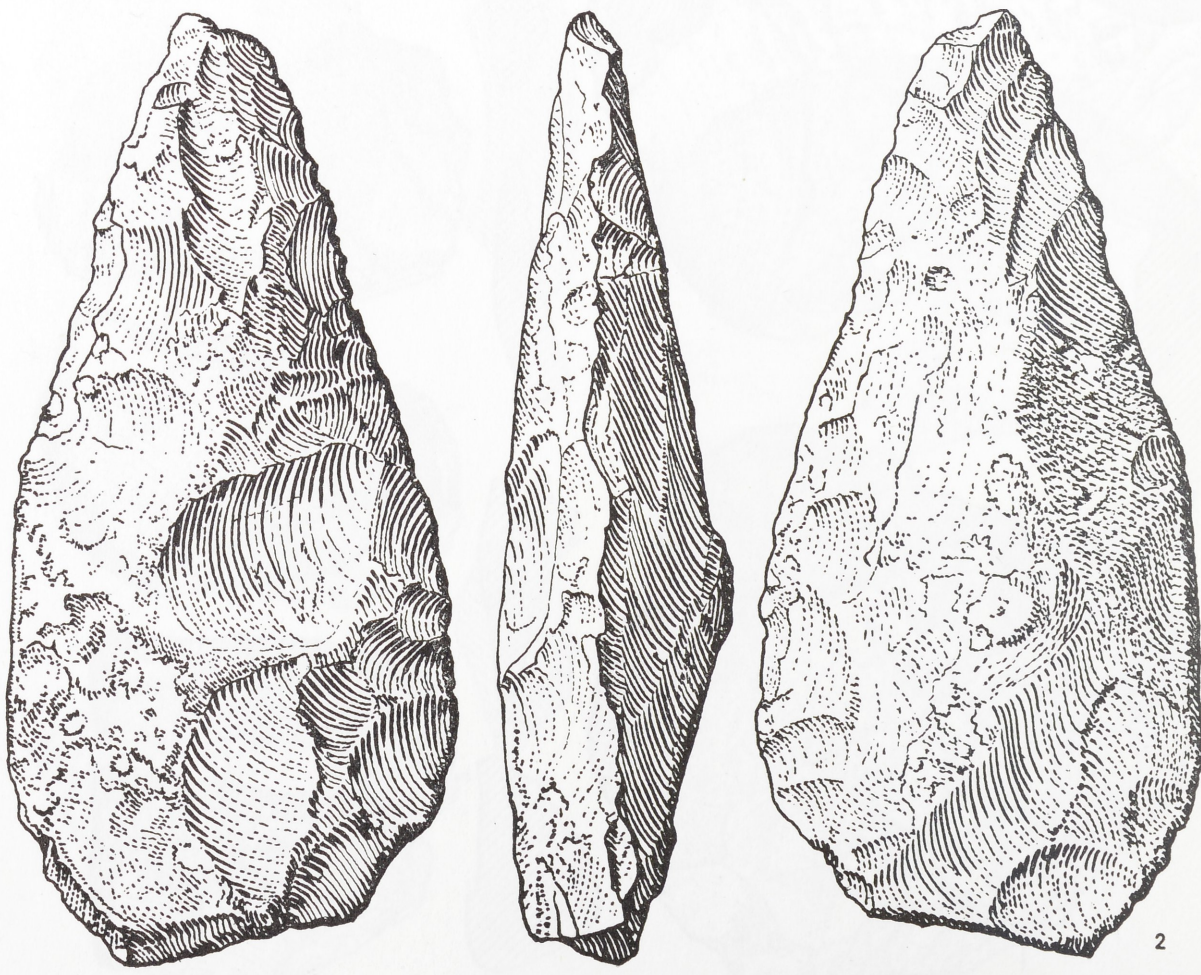
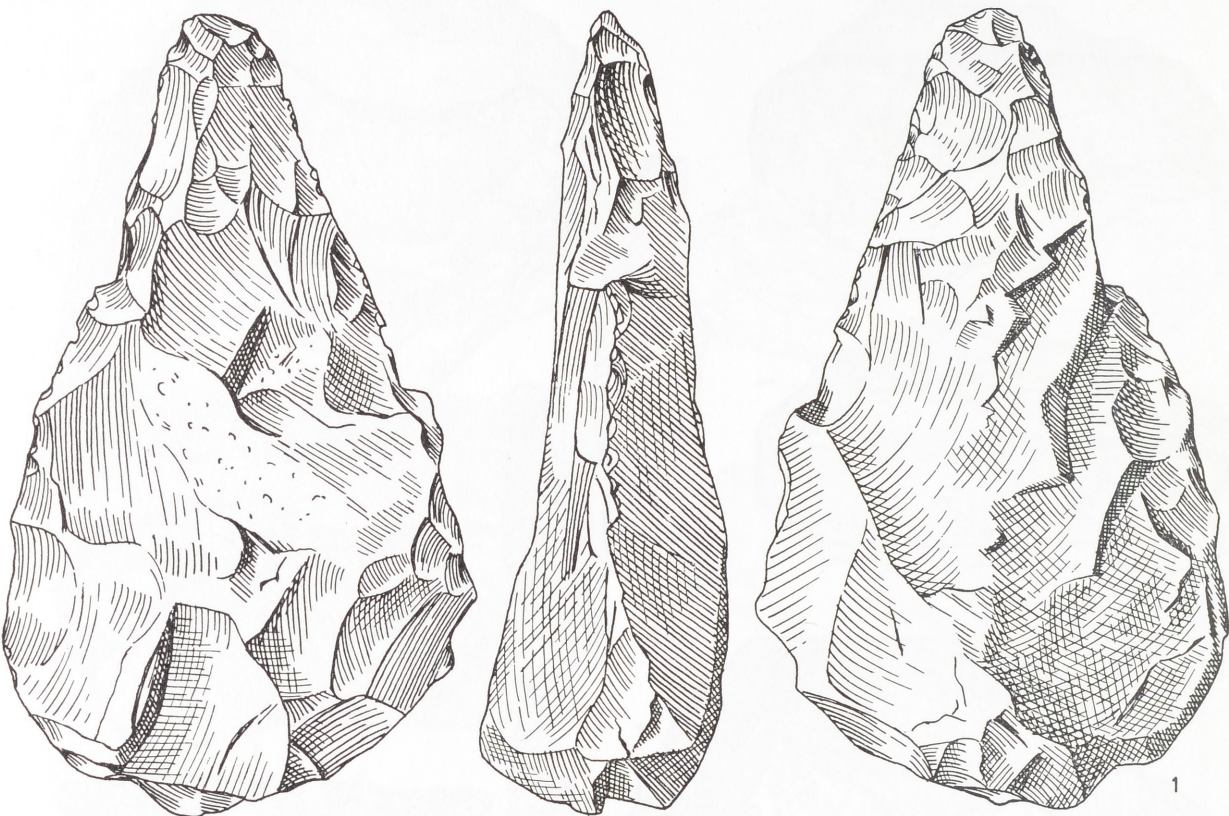







Balve I



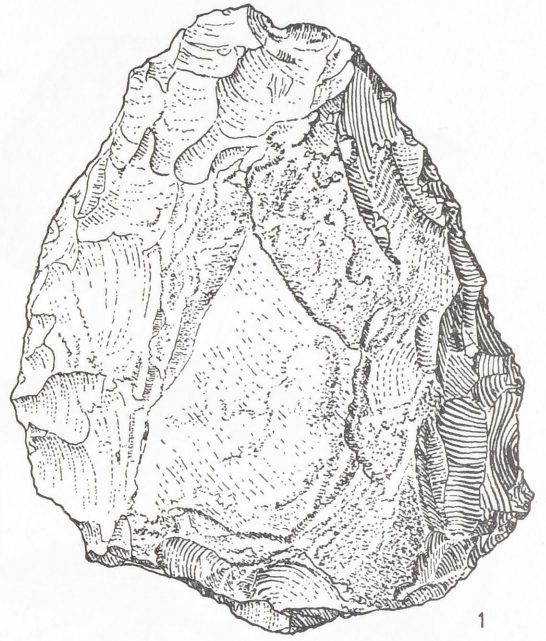






Valve II





1



2

Balve II





1




2



3

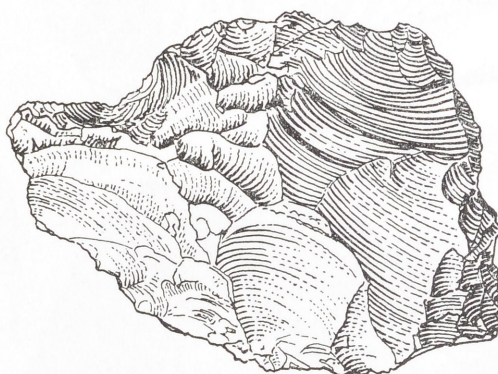
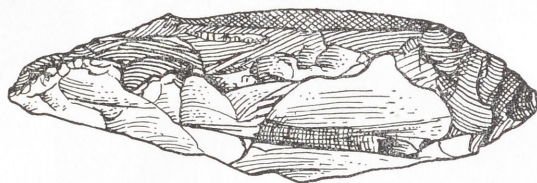
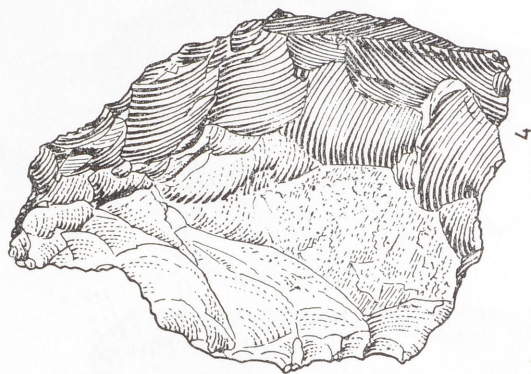
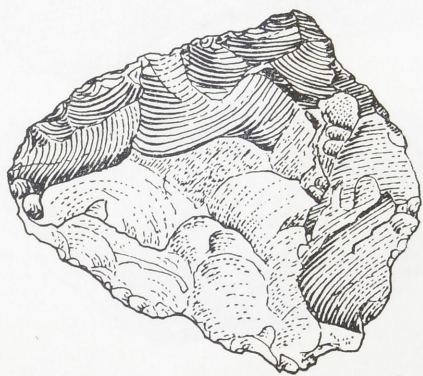
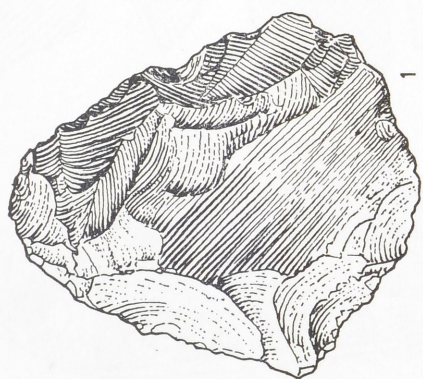
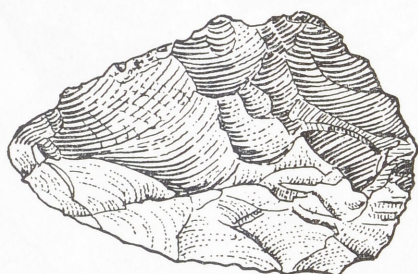
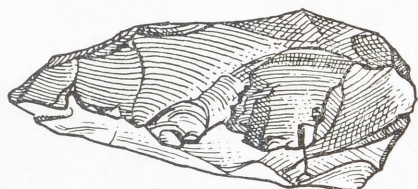
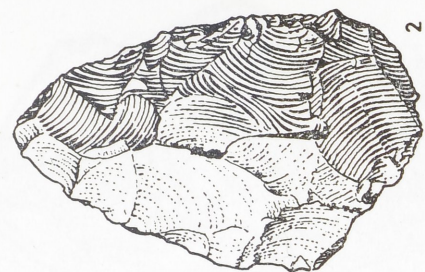
Balve II



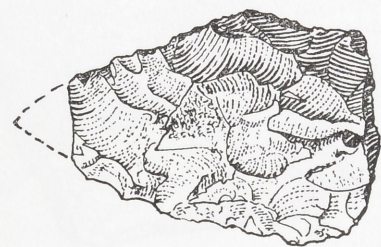
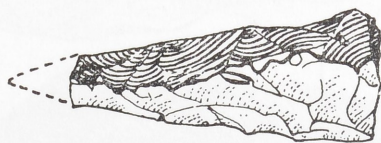
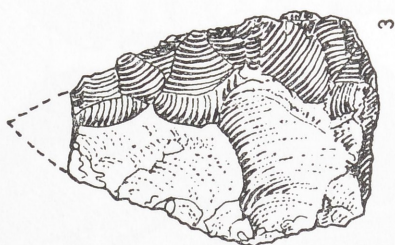


Balve II

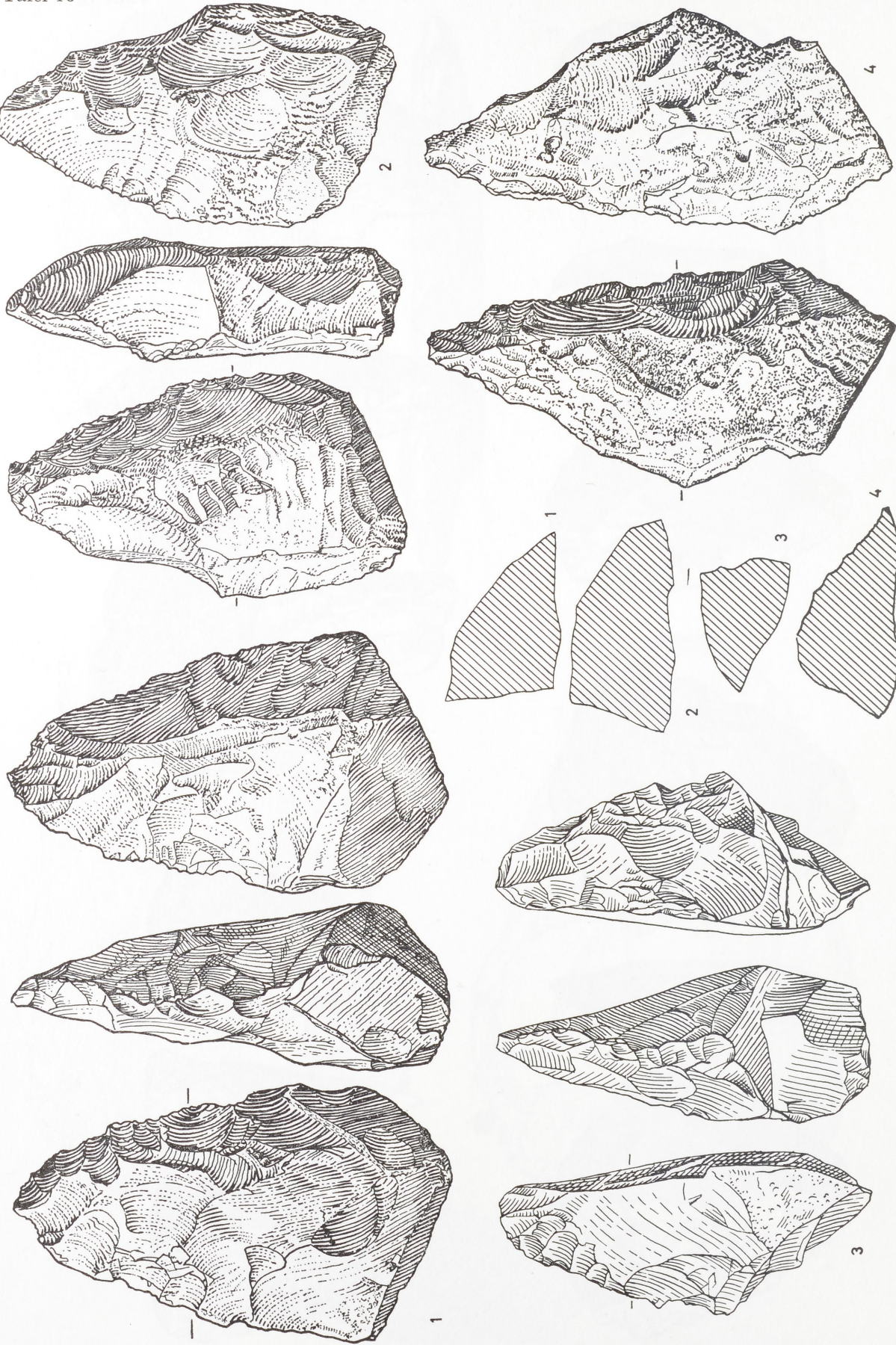




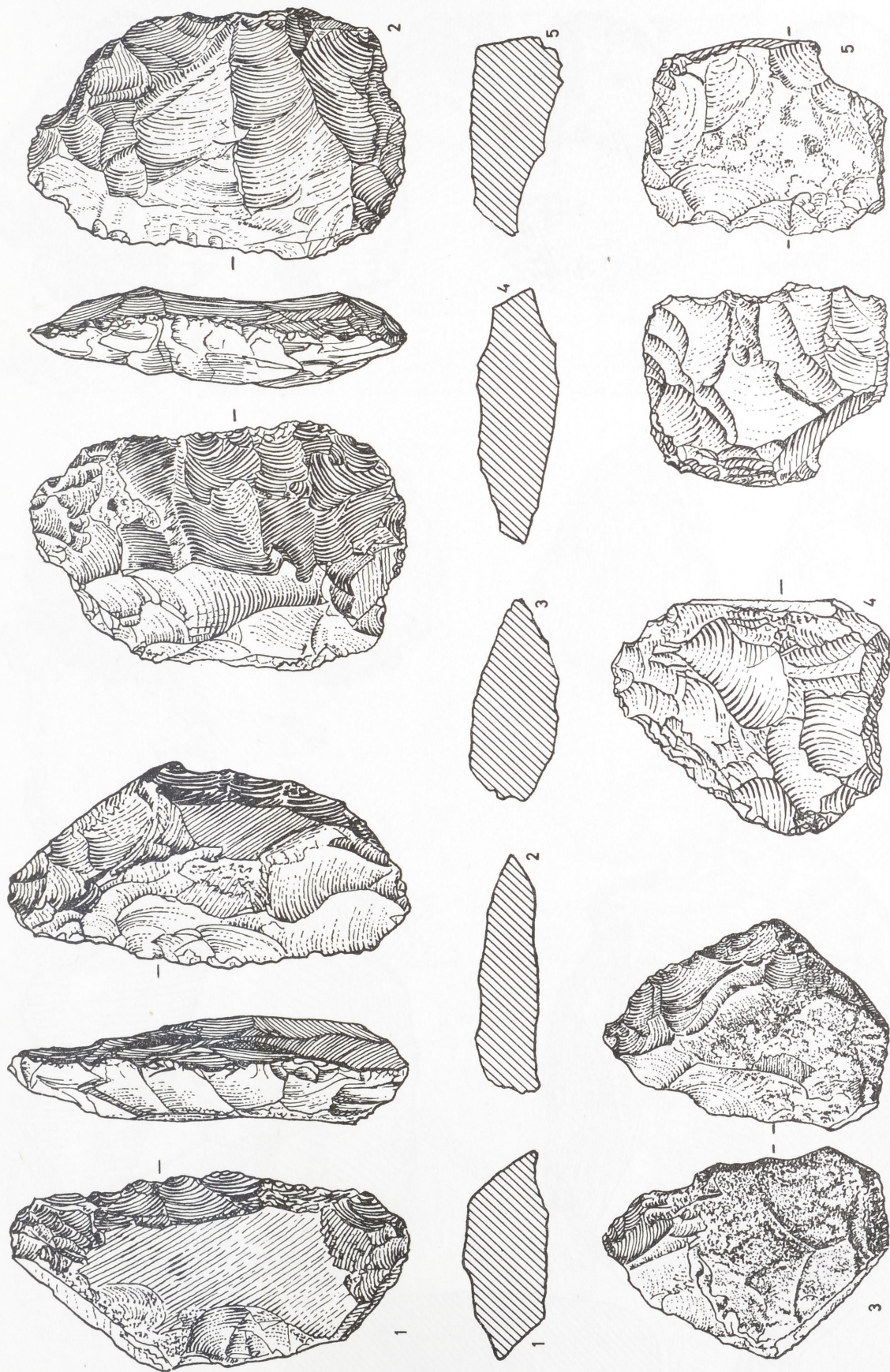
Balve II





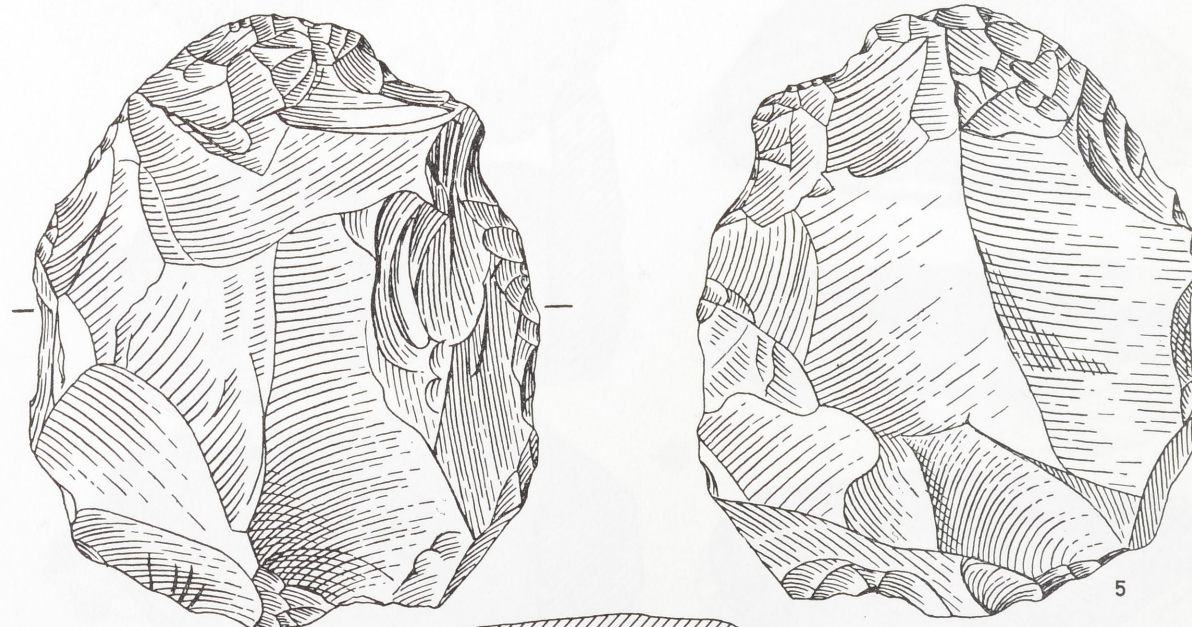
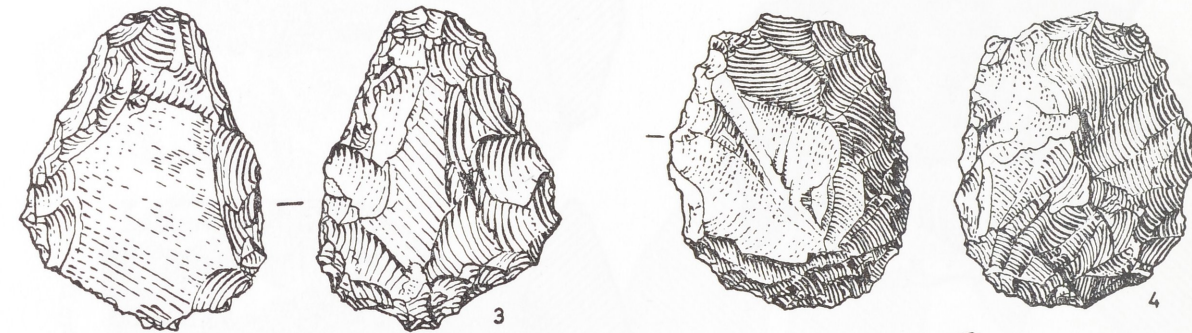
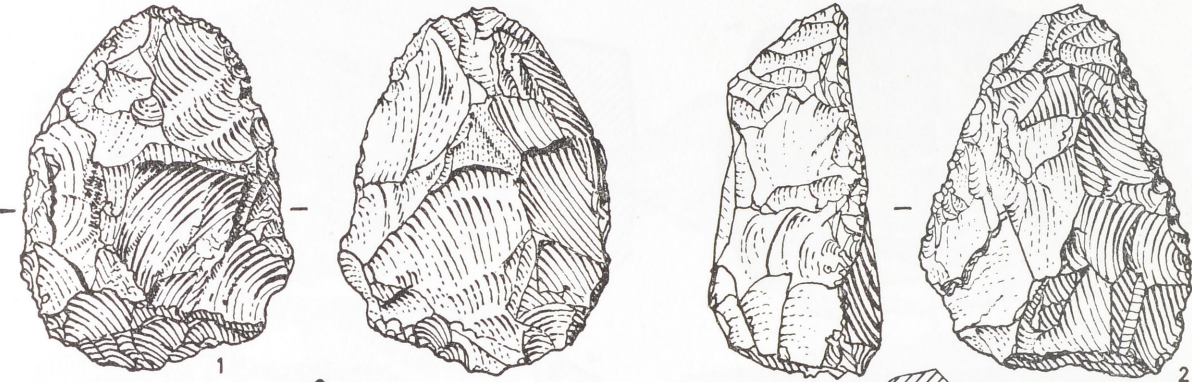




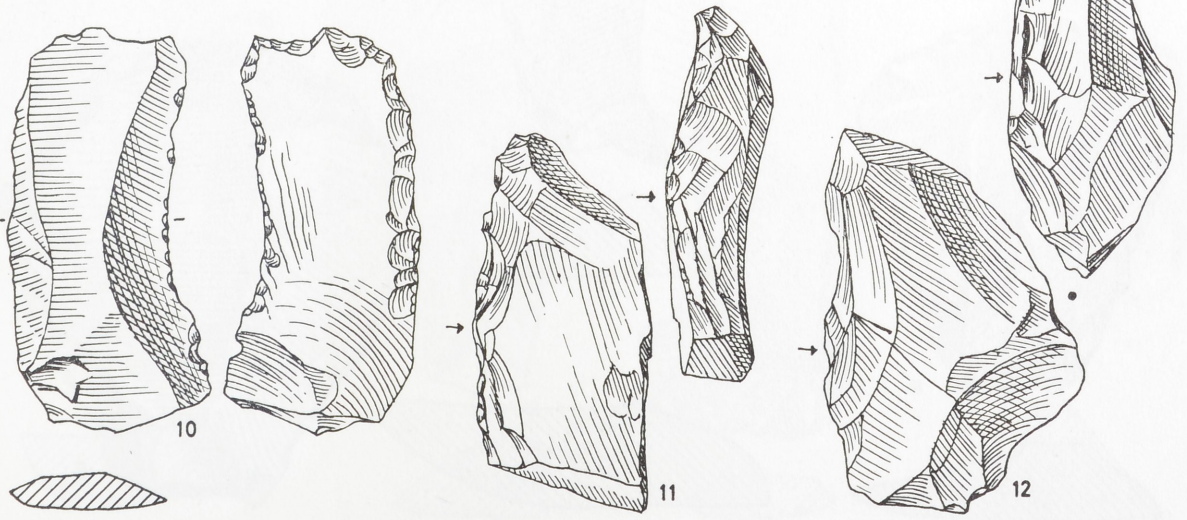

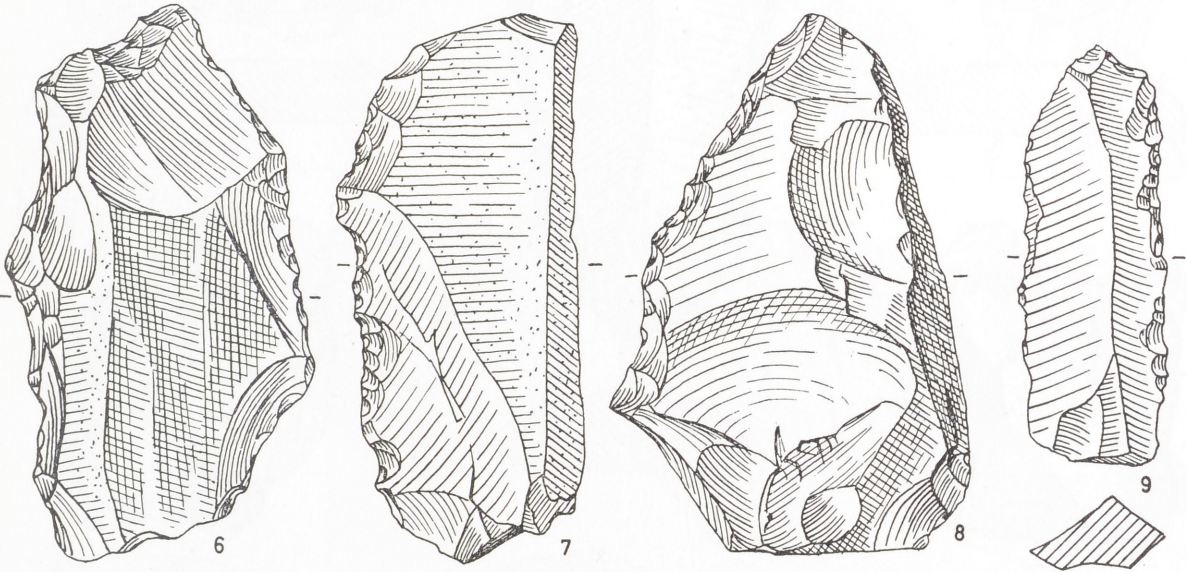
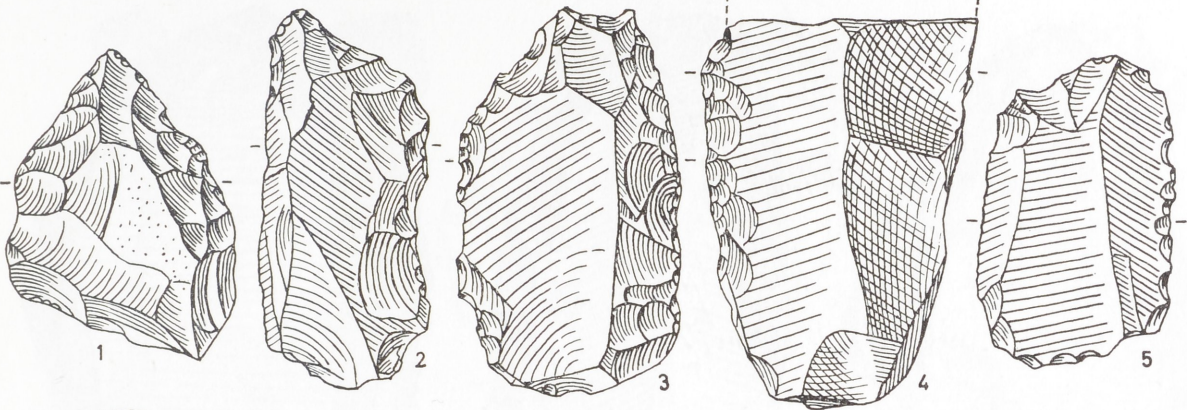


Valve II








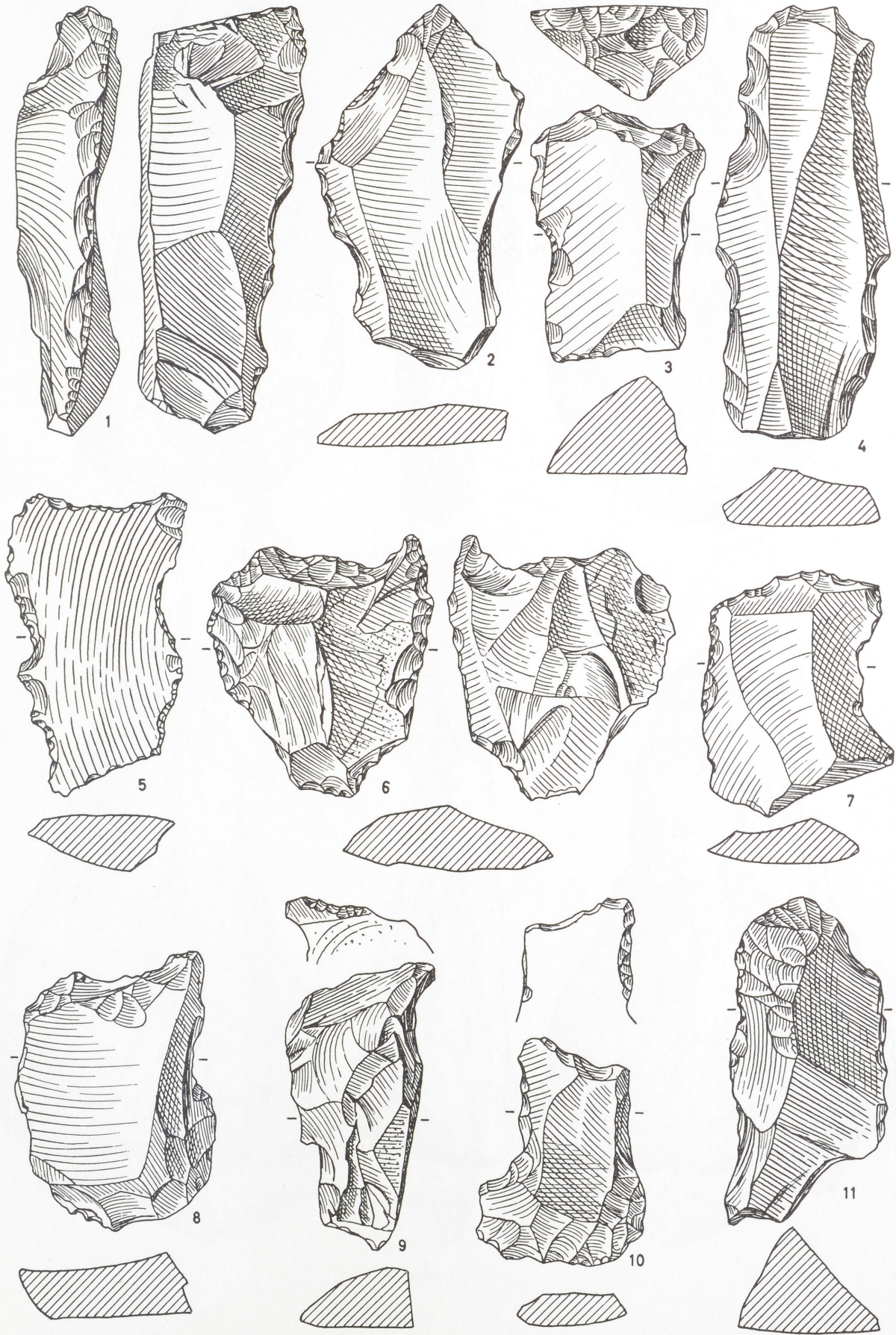


Balve II



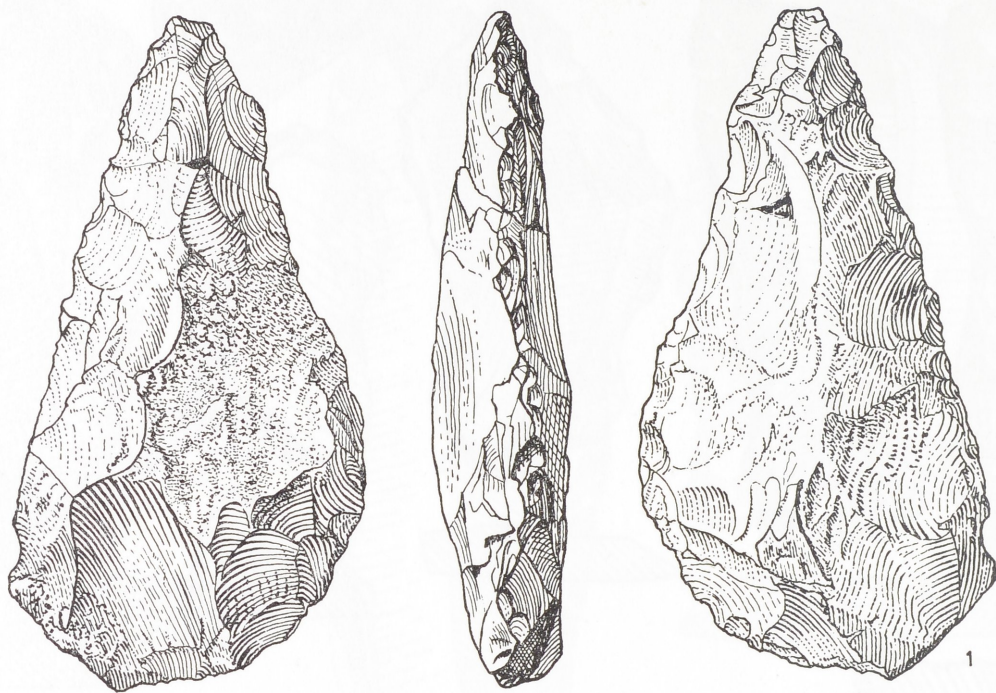






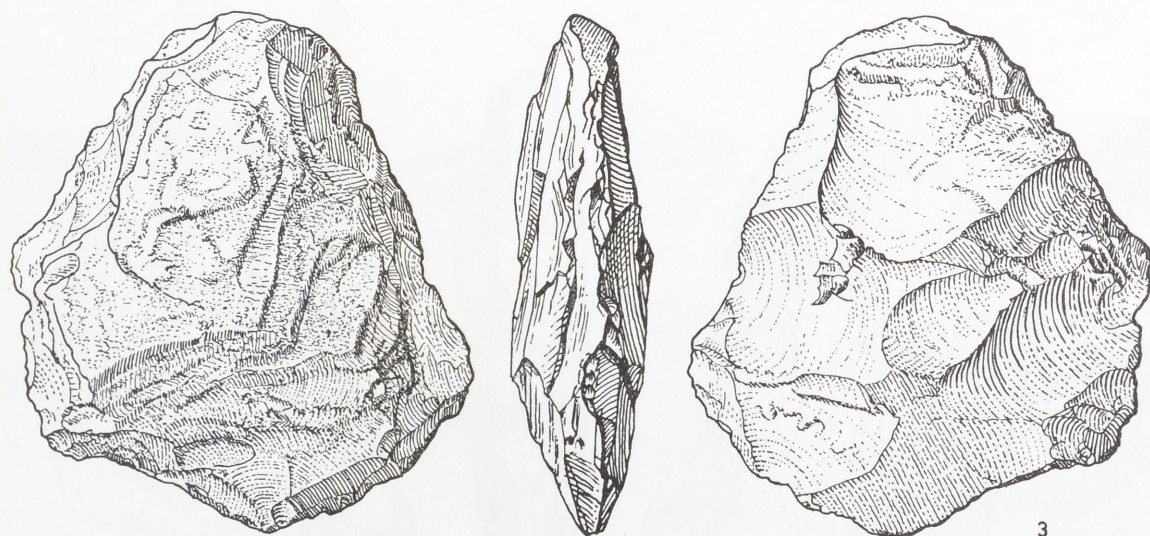
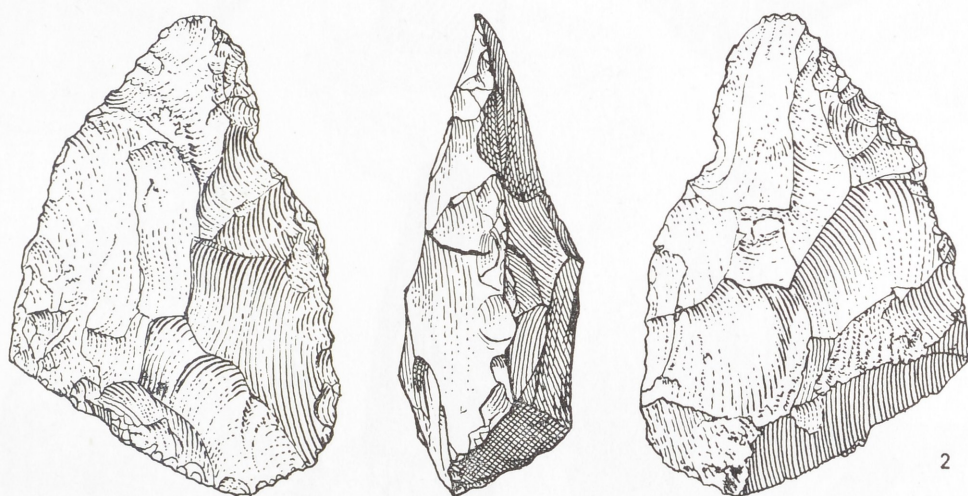
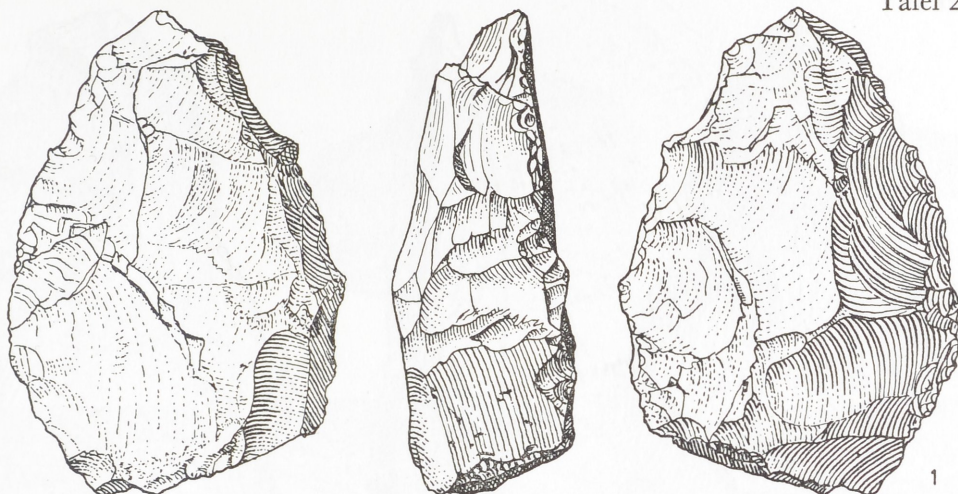
Balve II





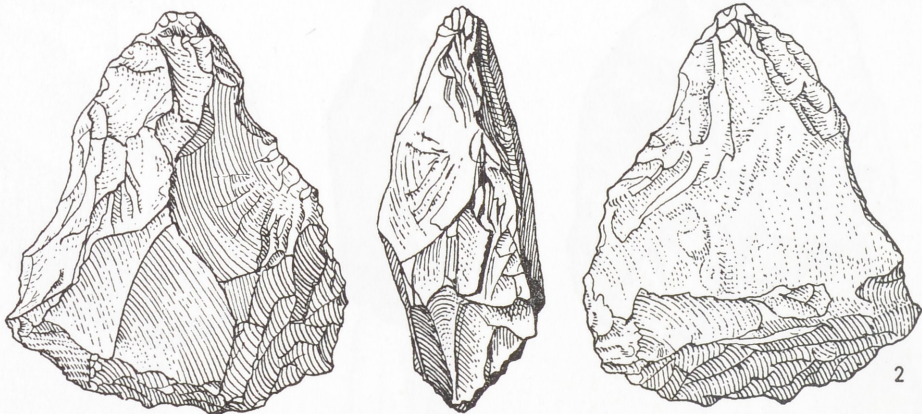
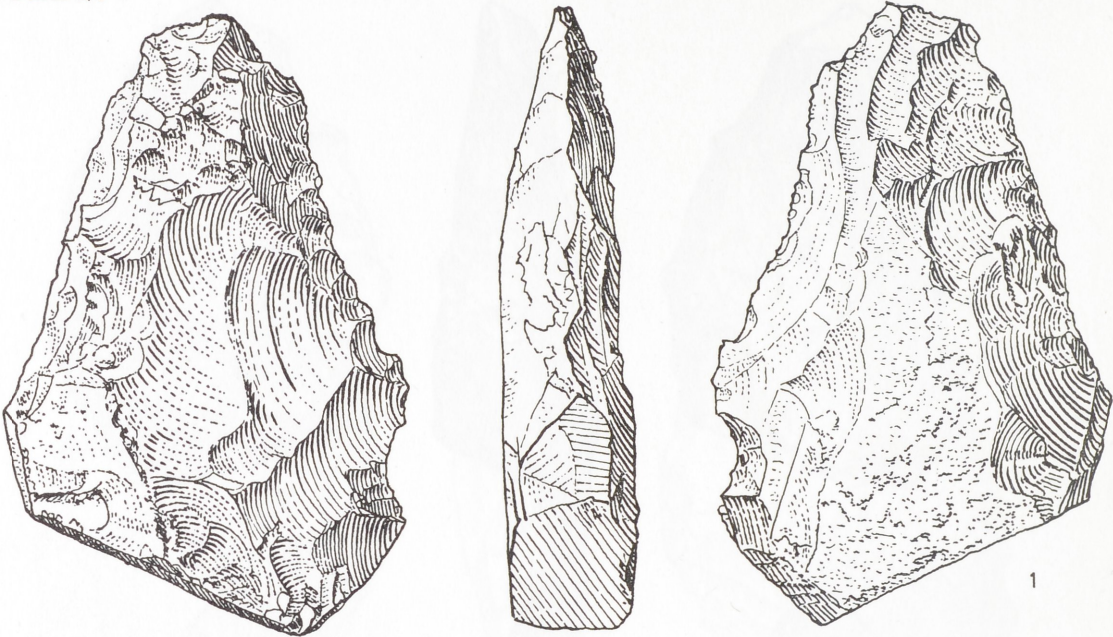
Balve IIIa





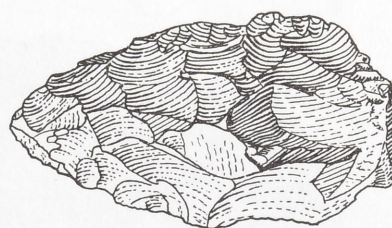
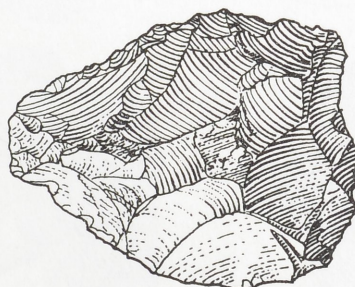
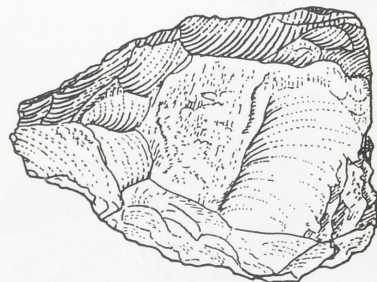

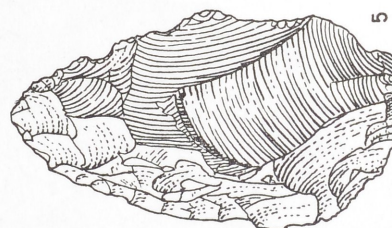
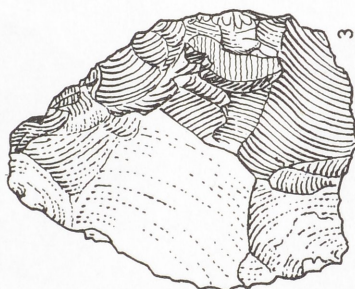
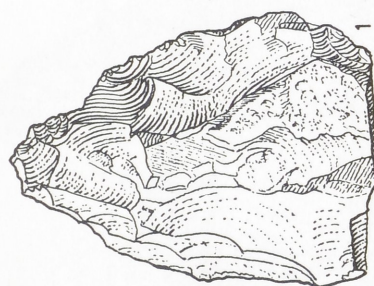
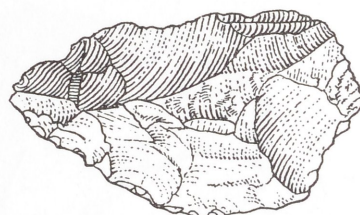
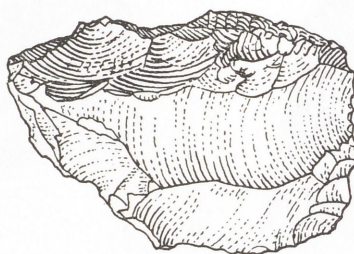
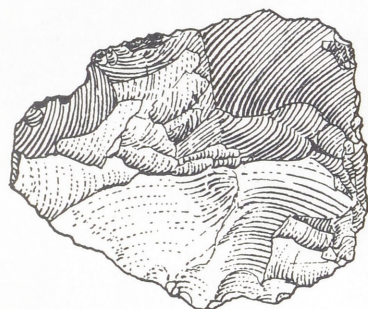
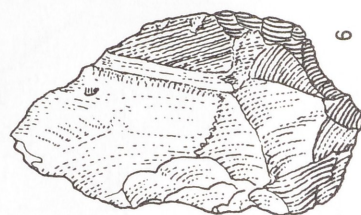
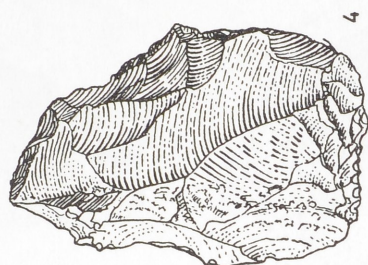
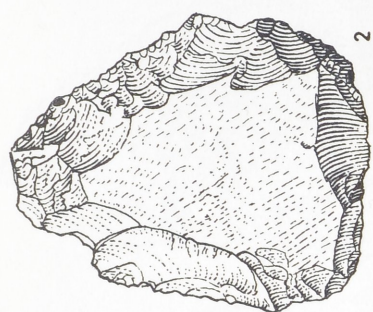
Balve IIIa



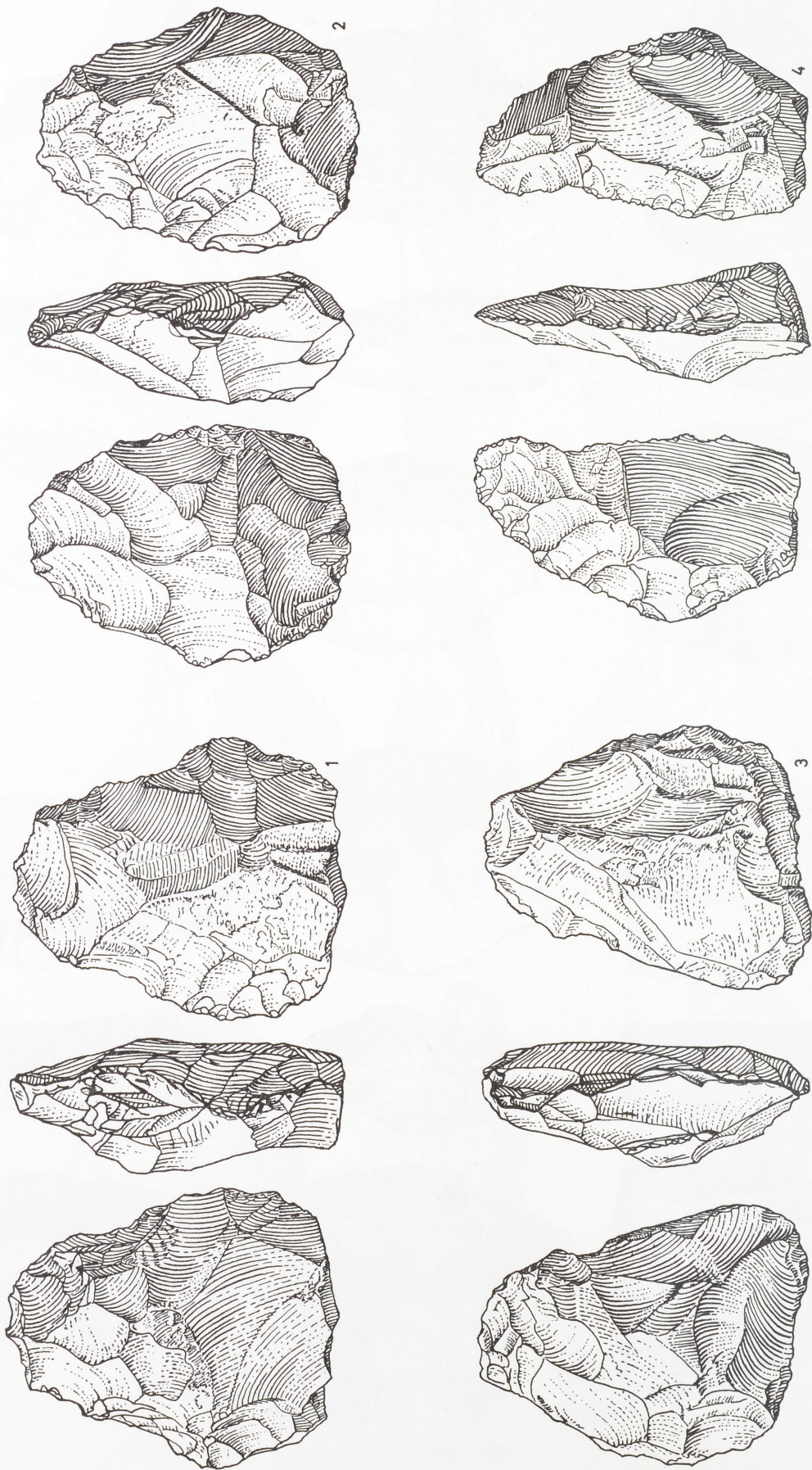


Balve IIIa



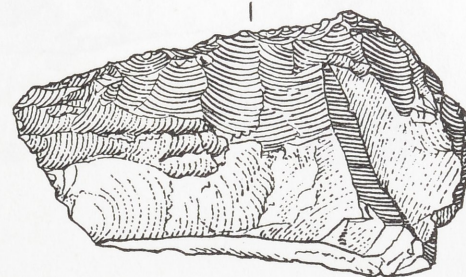
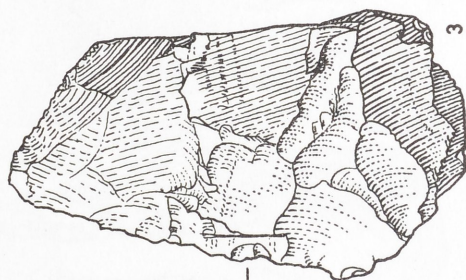
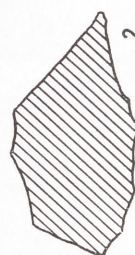
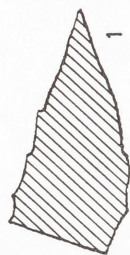
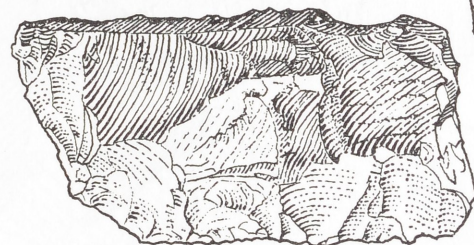
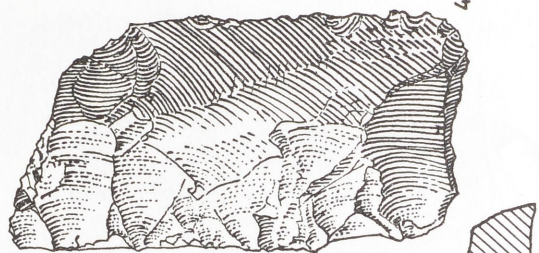
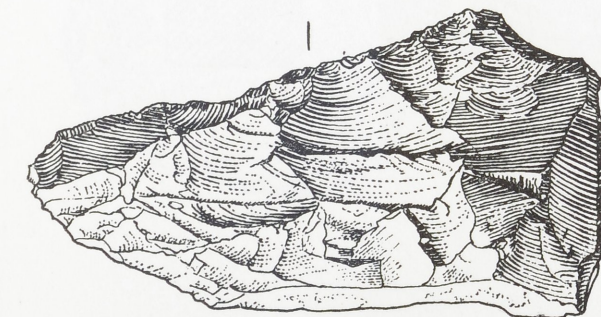
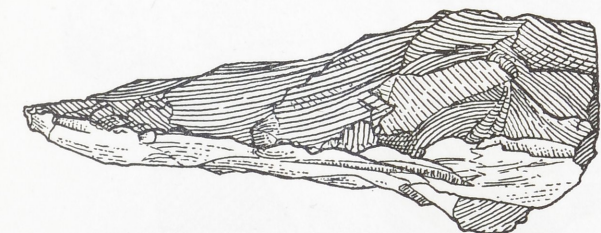
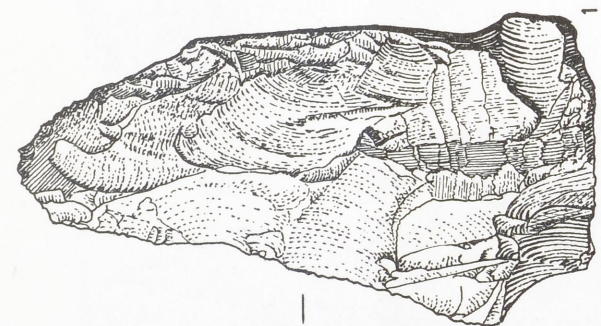
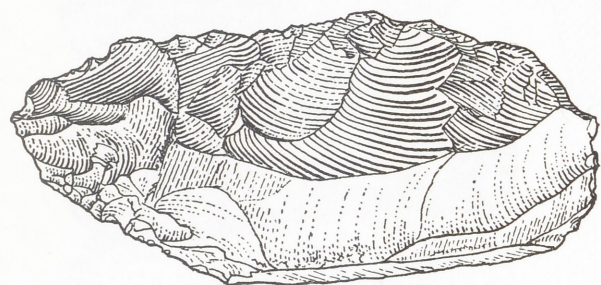

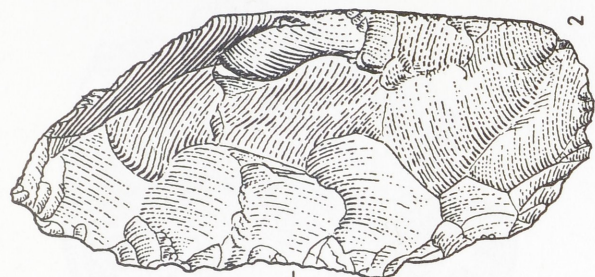




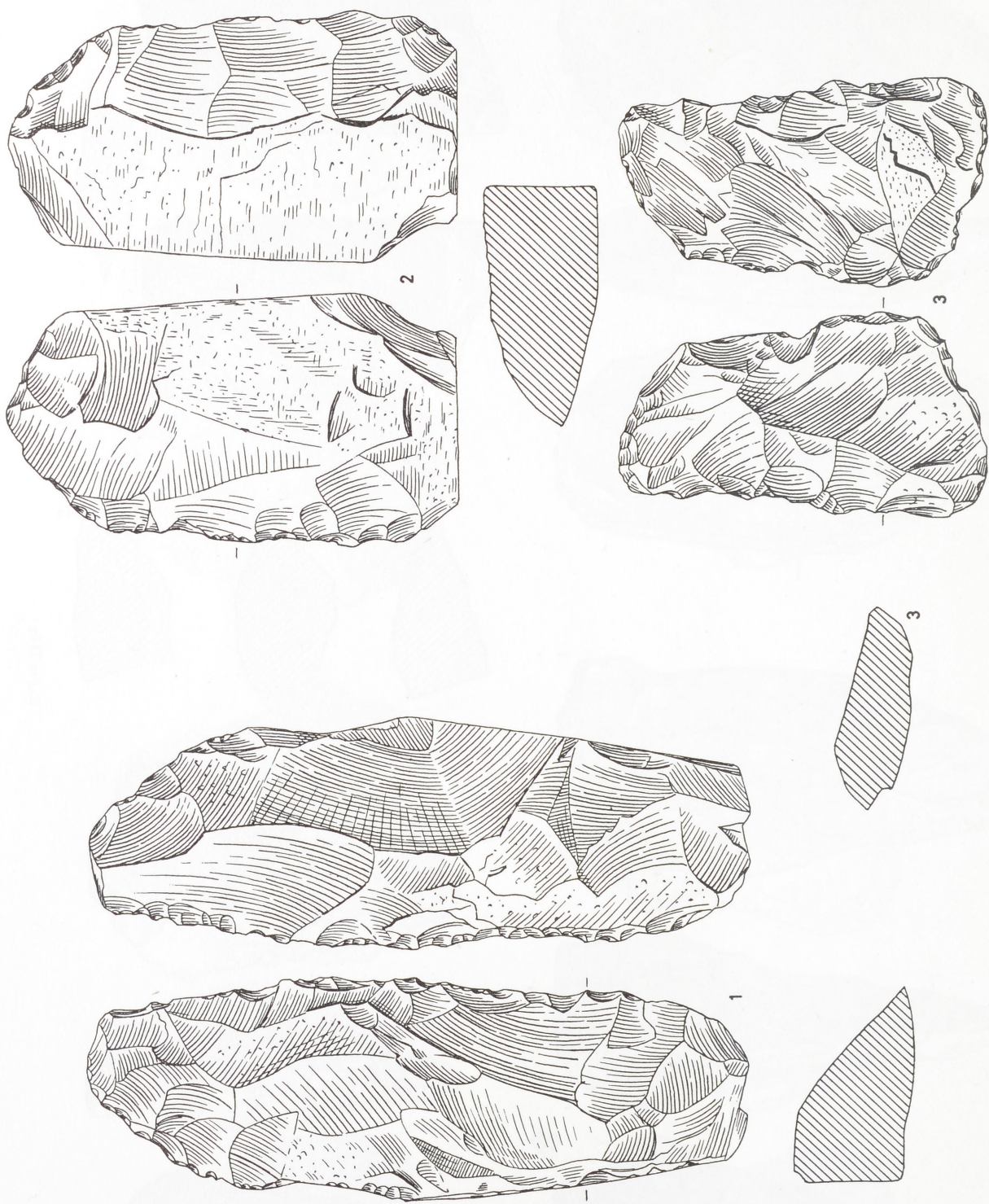


Balve IIIa



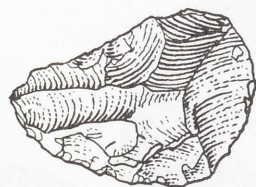
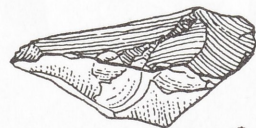
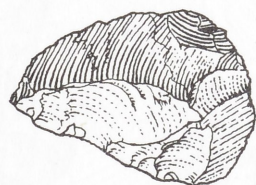
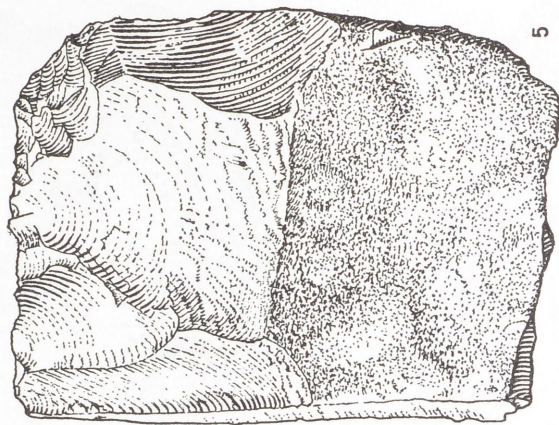
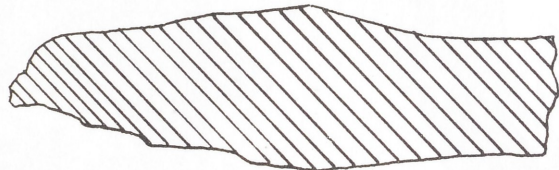
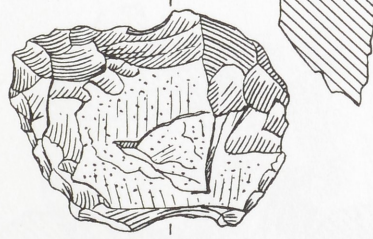
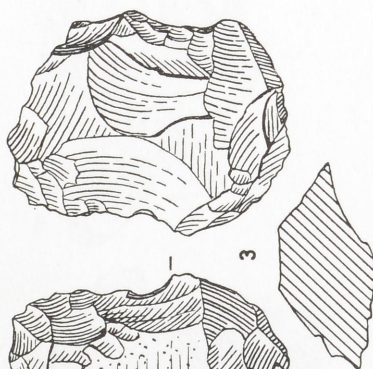
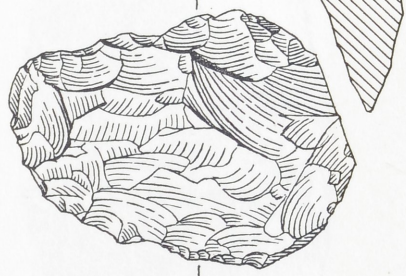
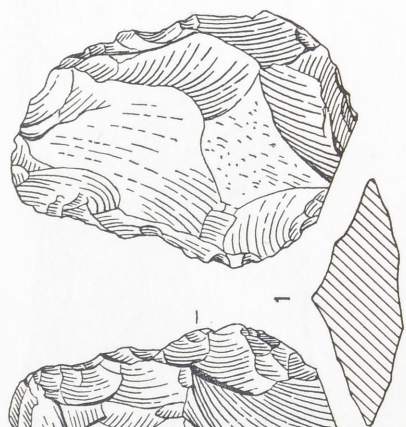
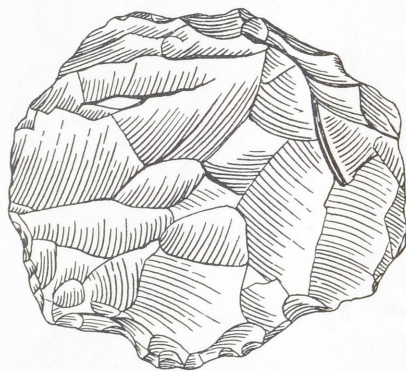
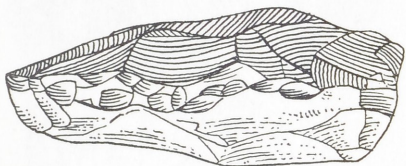
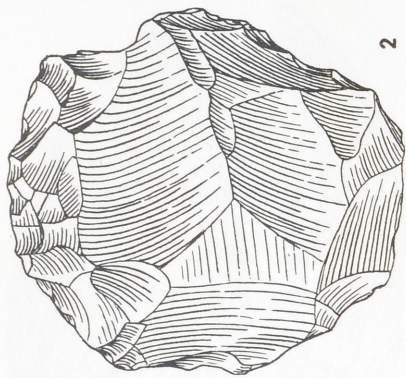







Balve IIIa






Balve IIIa






Balve IIIa





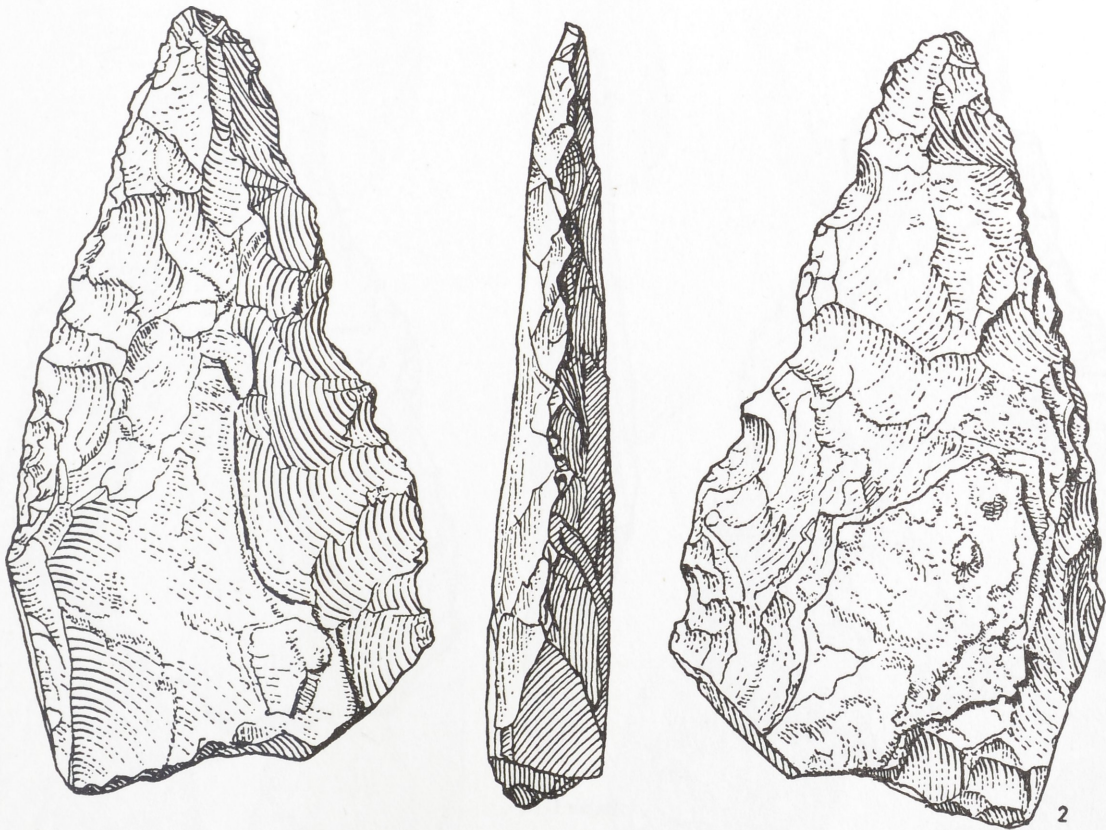
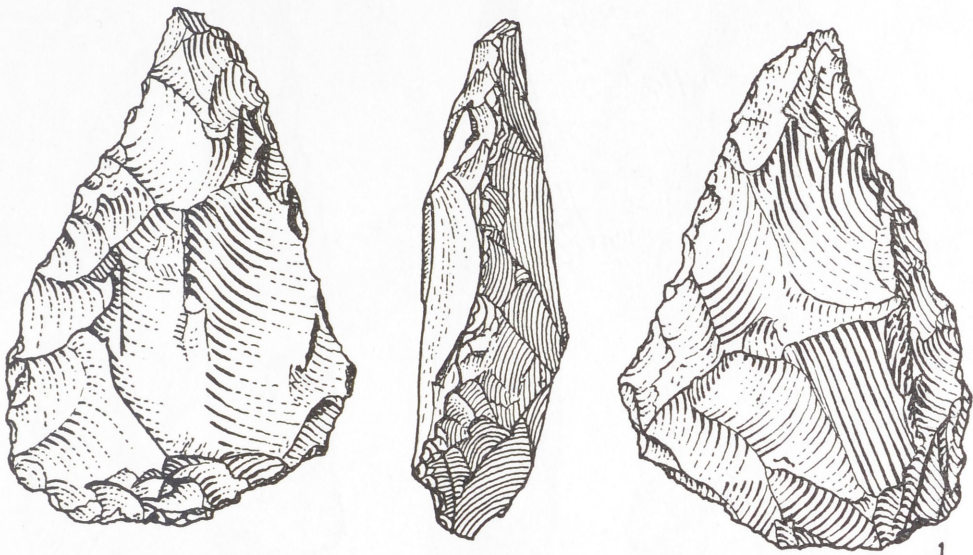
Balve IIIa





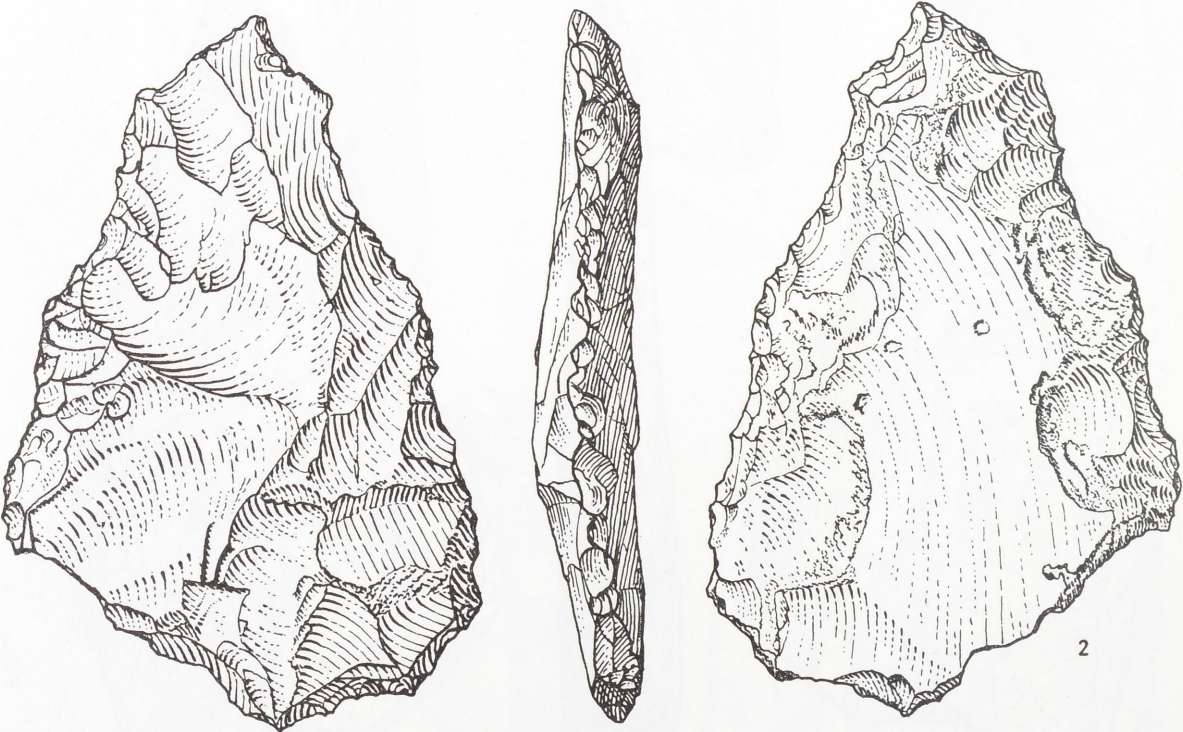
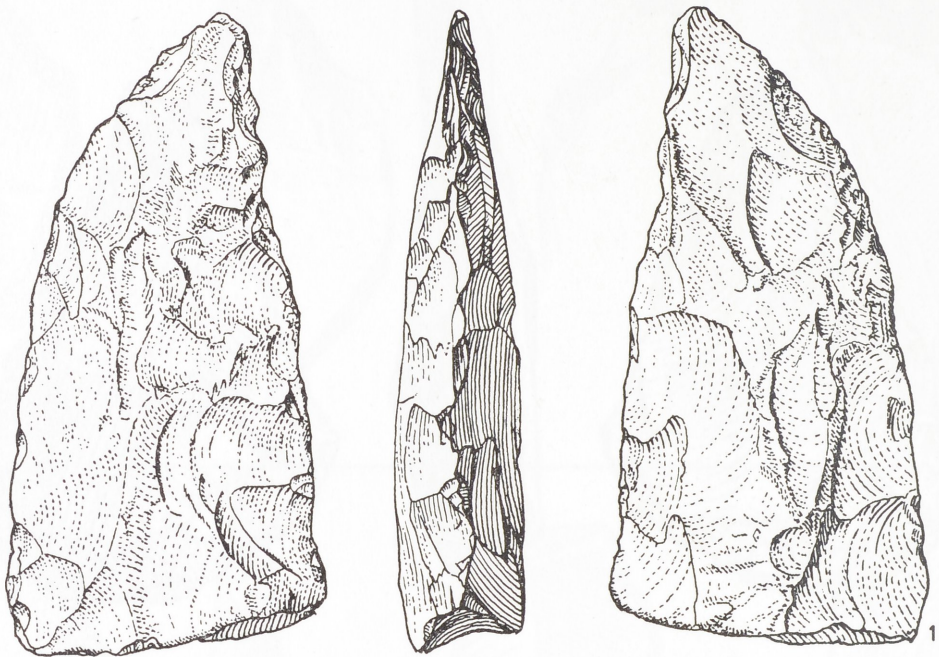
1-3: Balve IIIa. 4-9: Balve IIIb





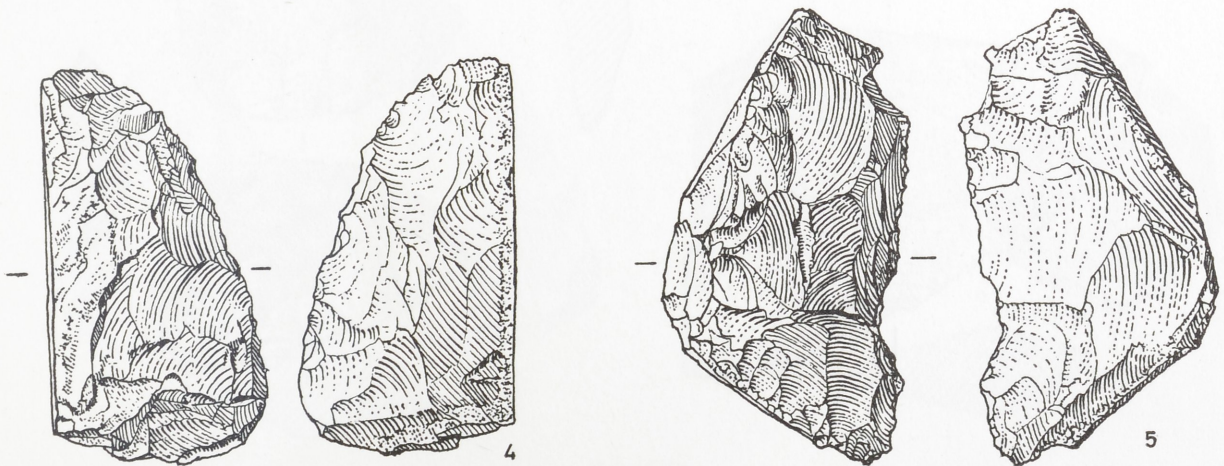
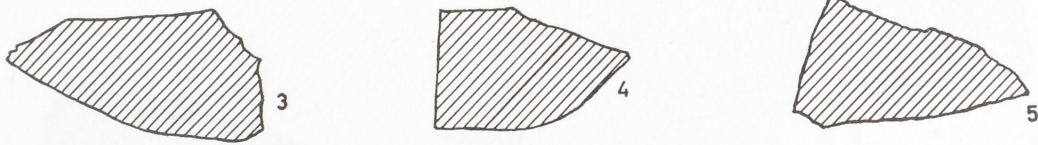
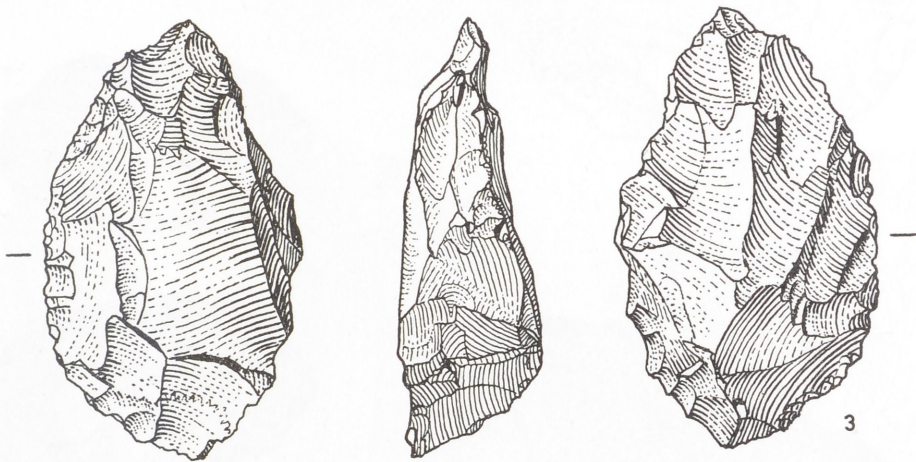
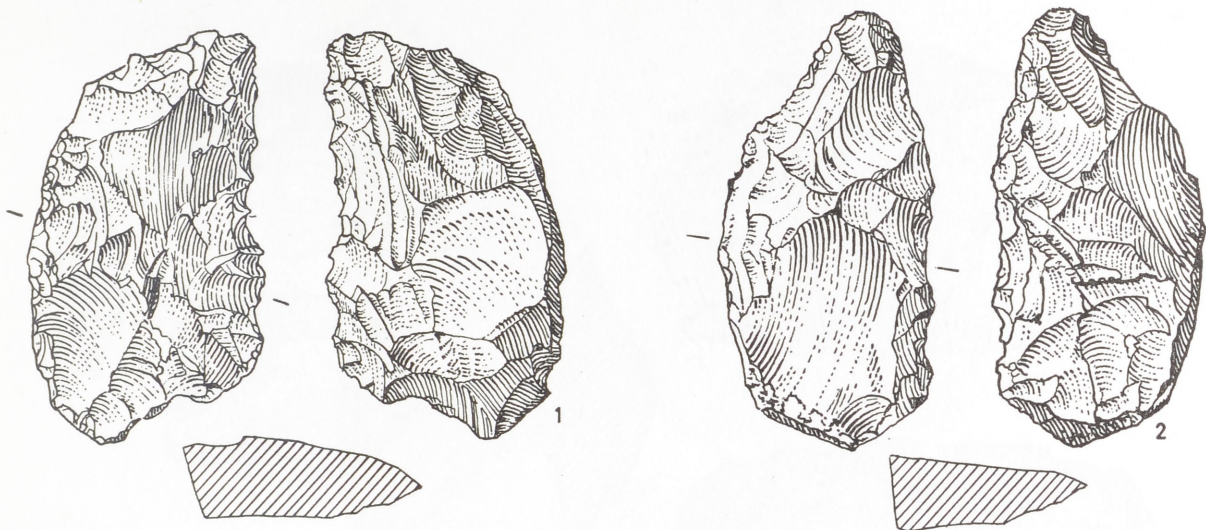
Balve IIIb



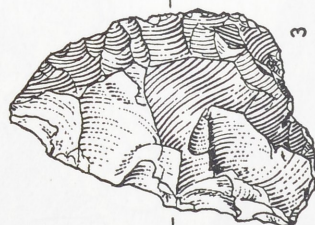
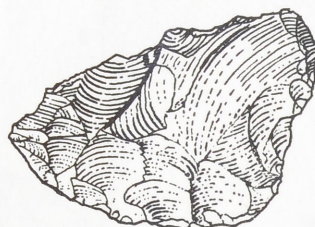
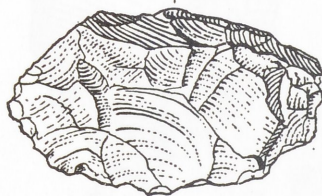
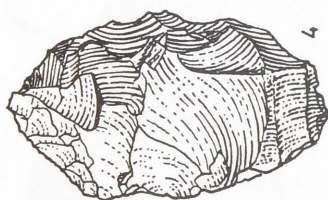
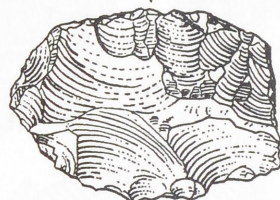
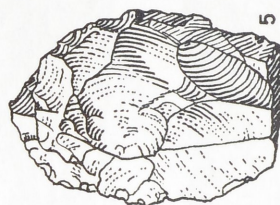
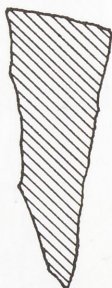
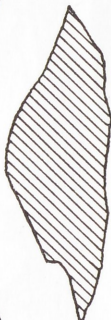
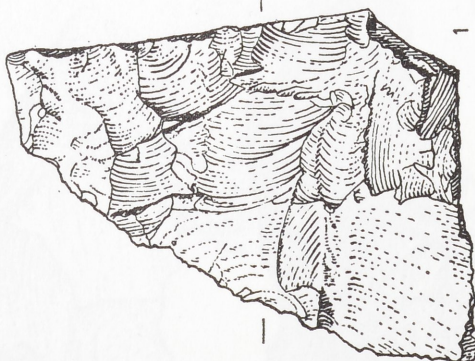
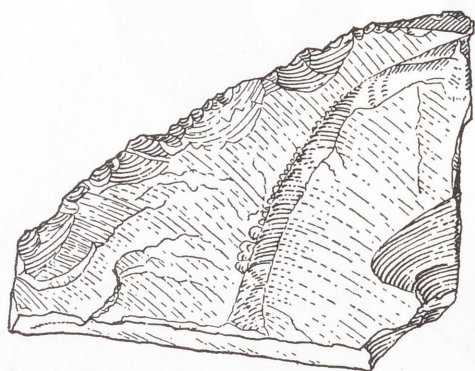
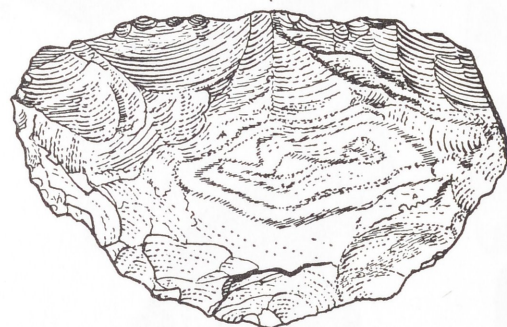
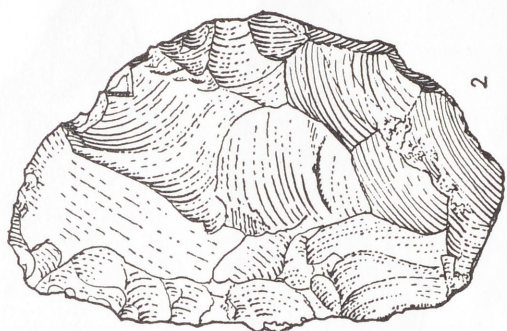


Balve IIIb



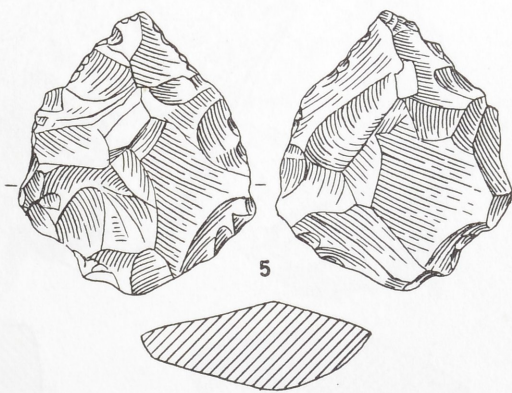
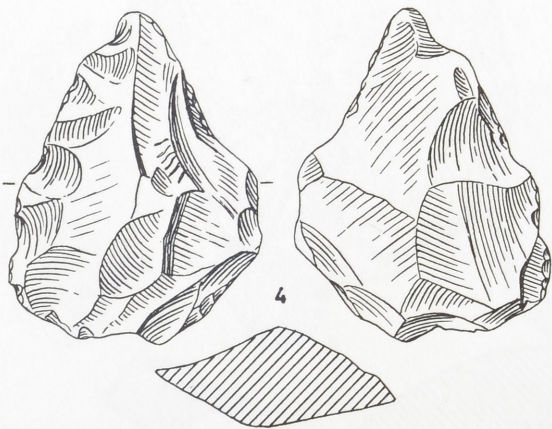
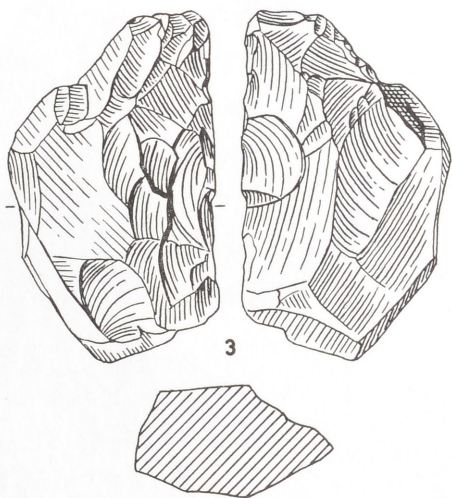
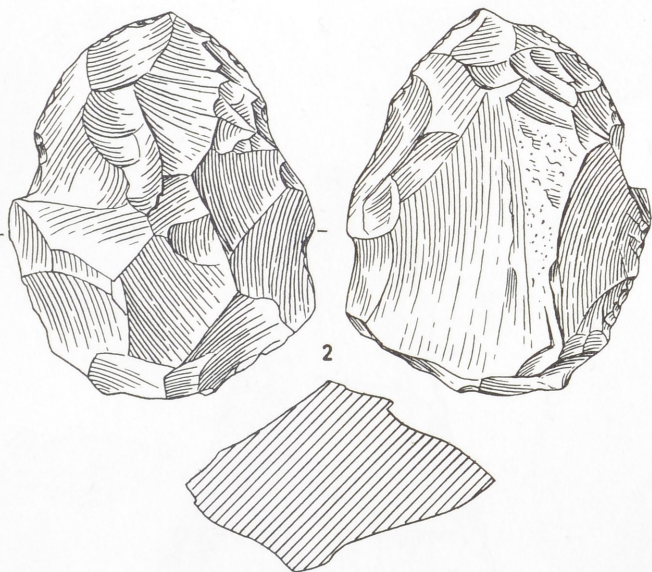
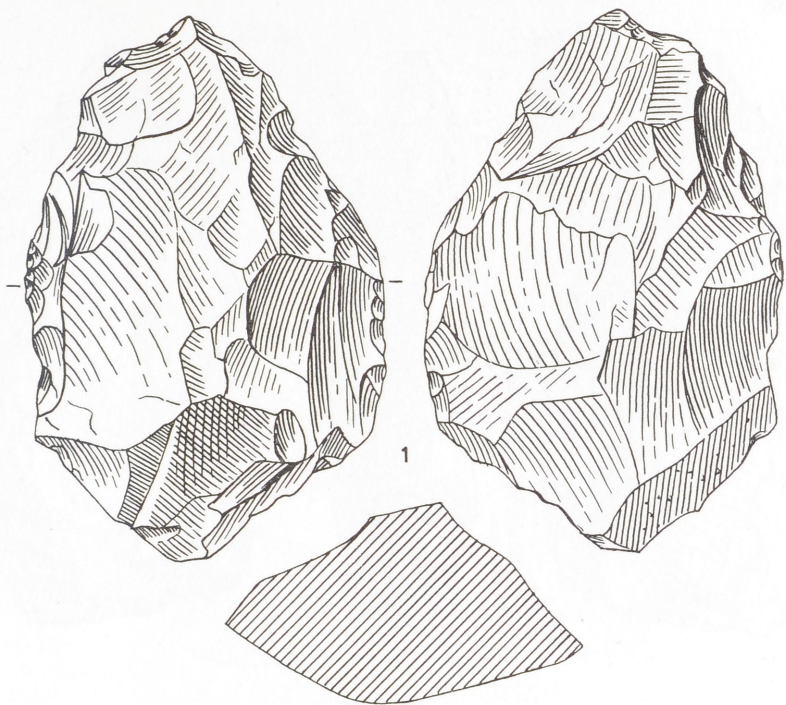






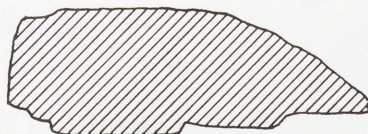
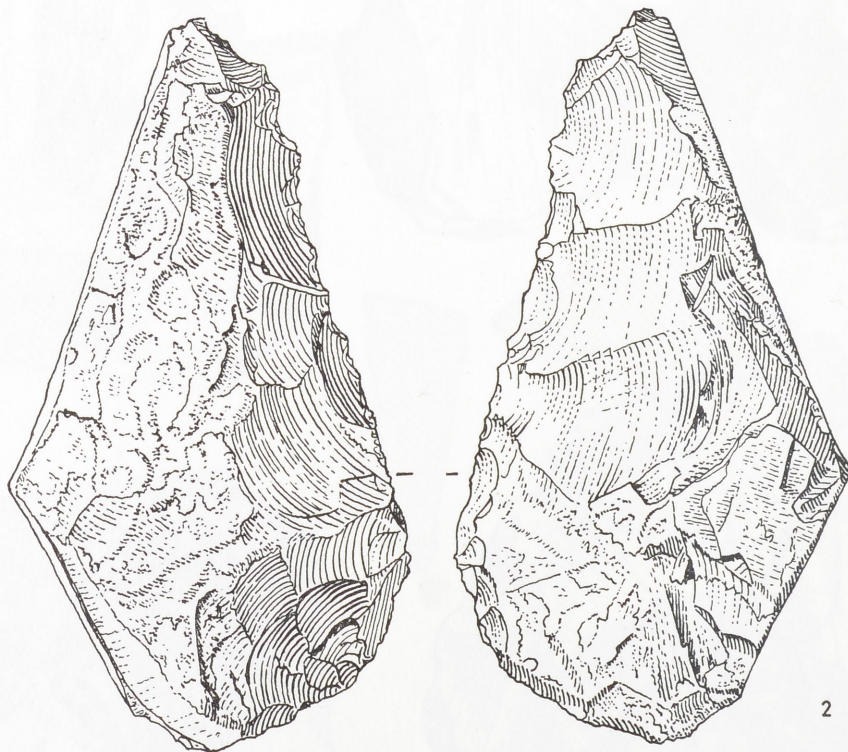
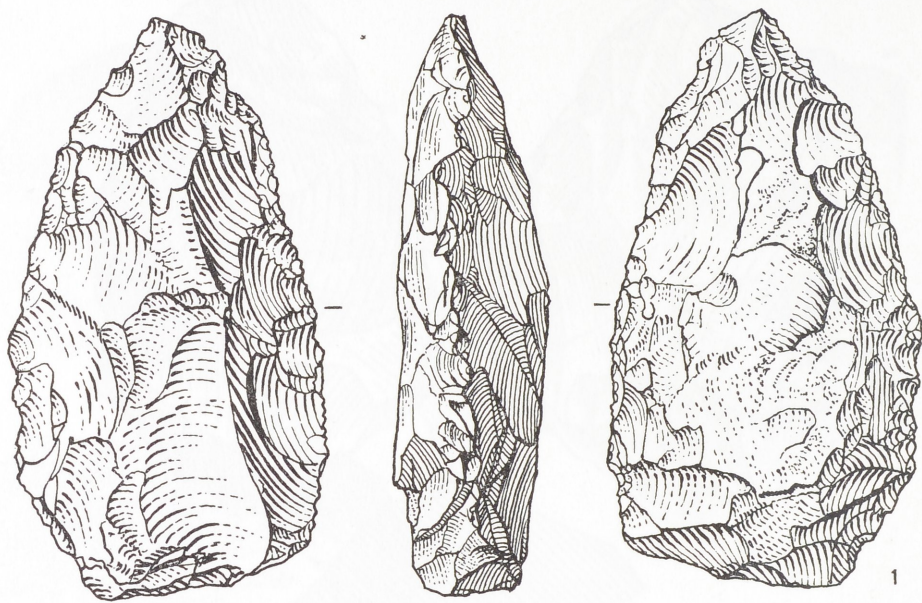
Balve IIIb



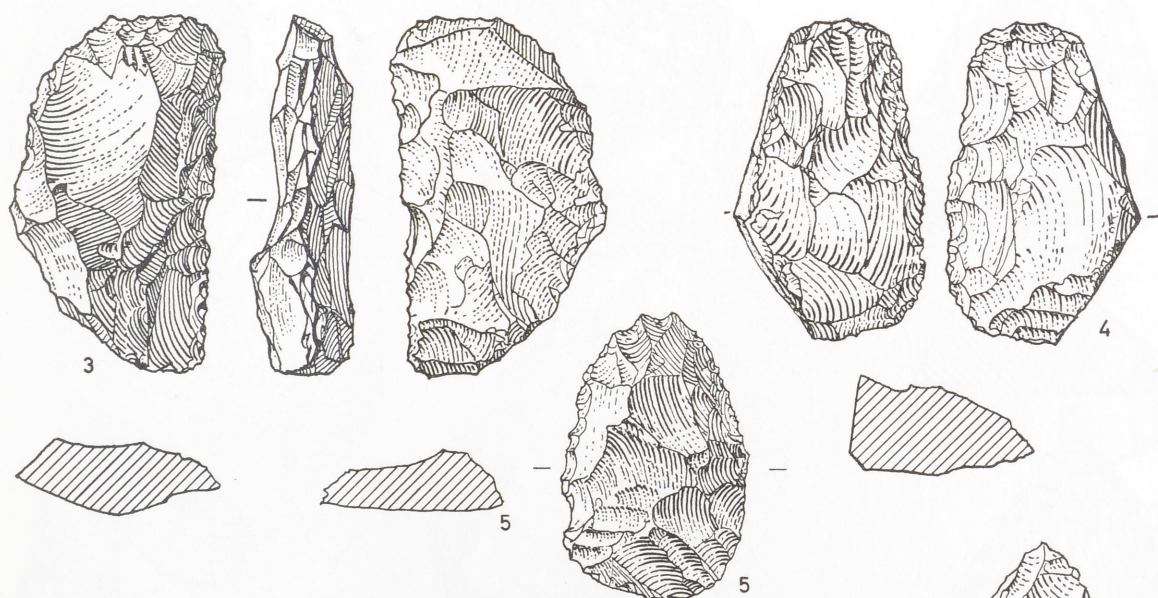
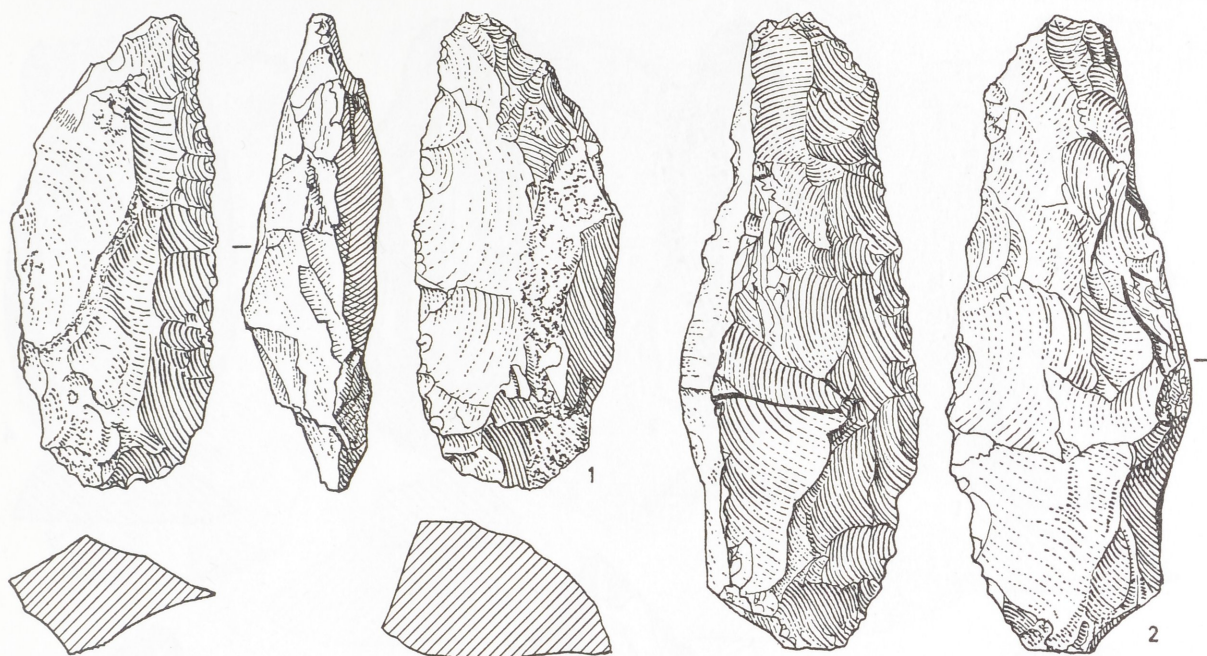


Balve IIIc

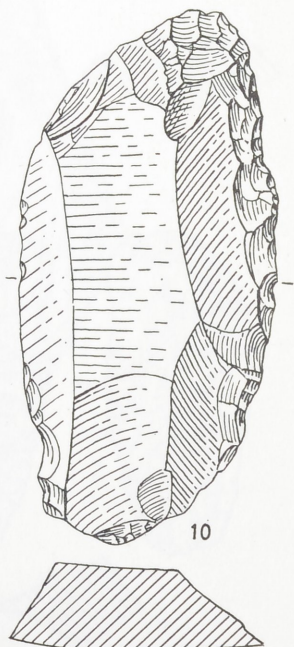
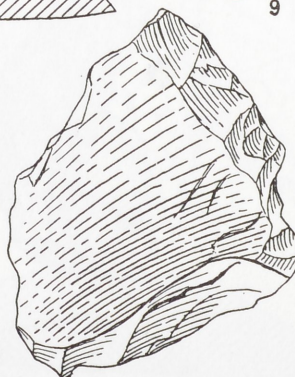
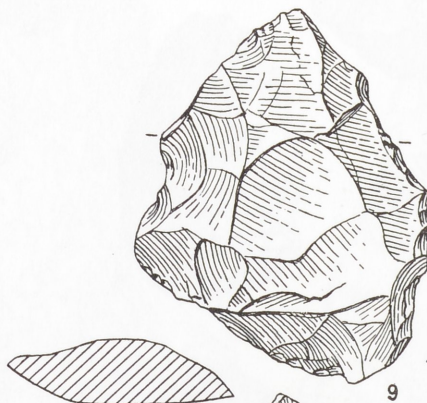
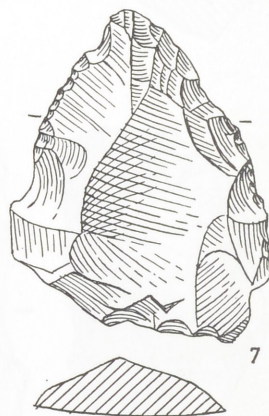
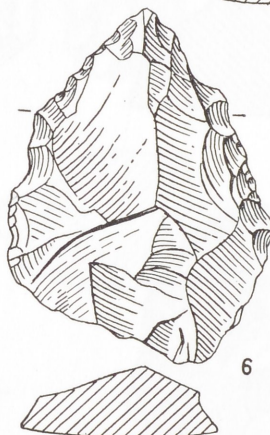
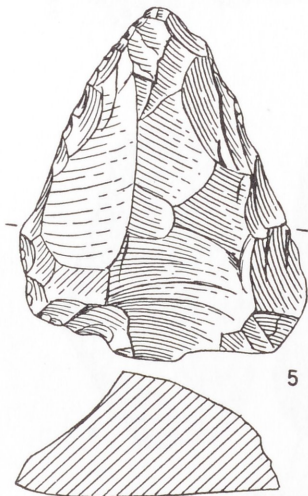
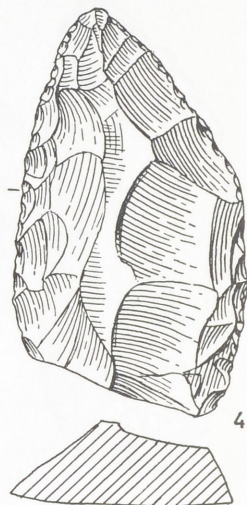
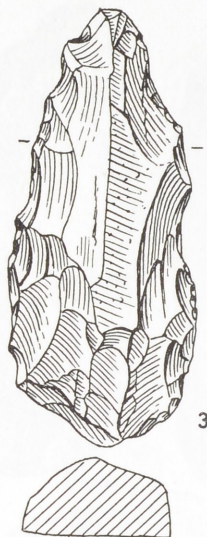
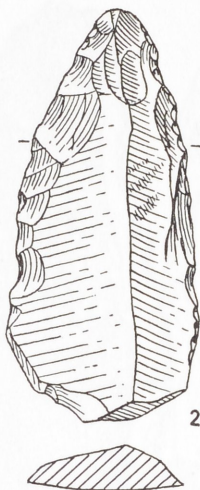
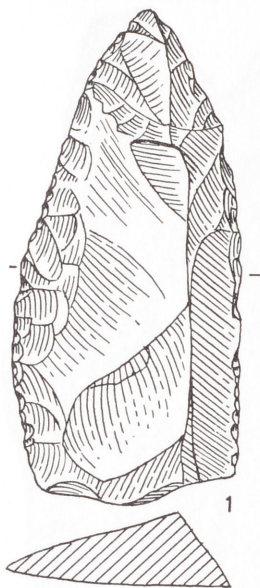




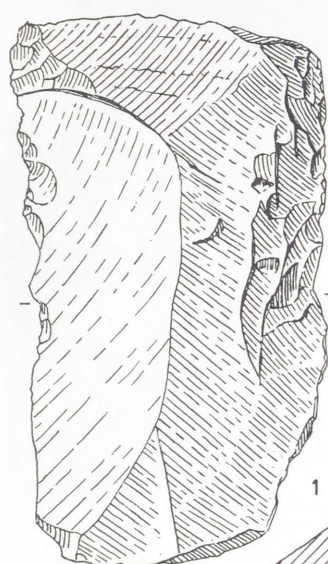




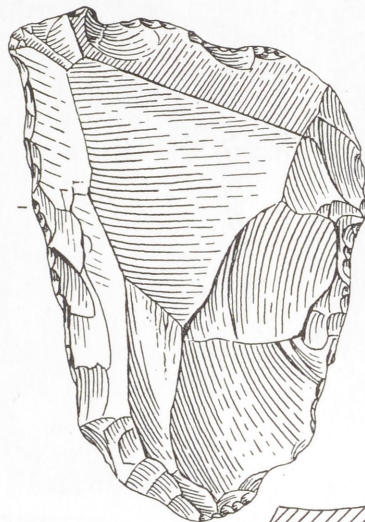




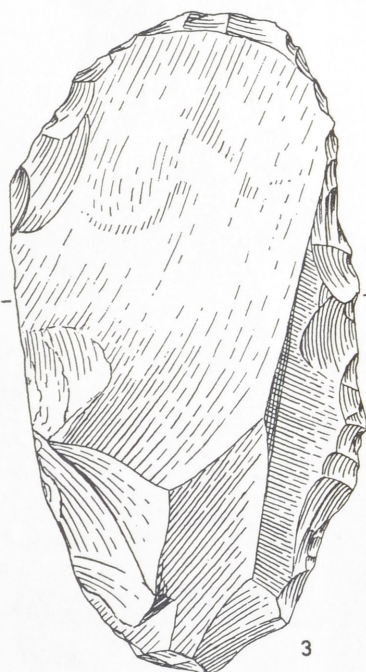

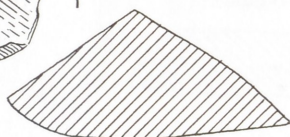
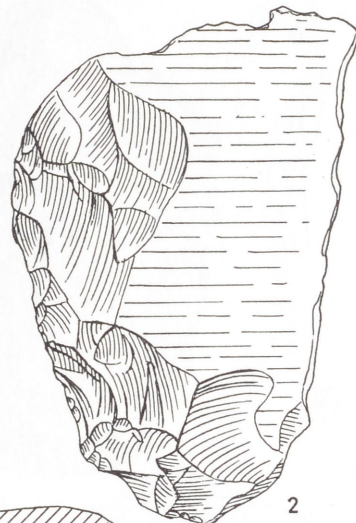




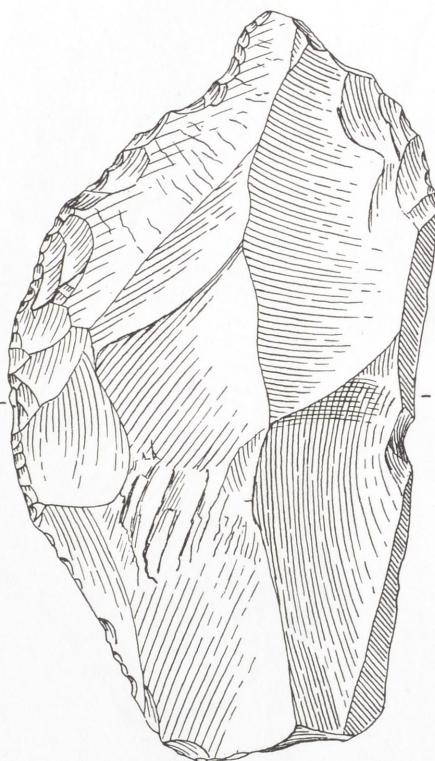
1



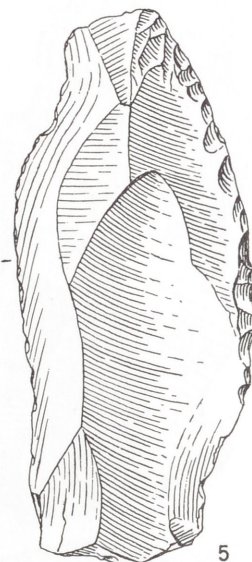
2



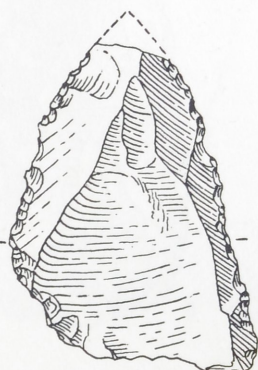
3



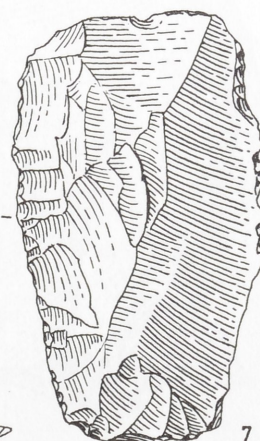
4



5

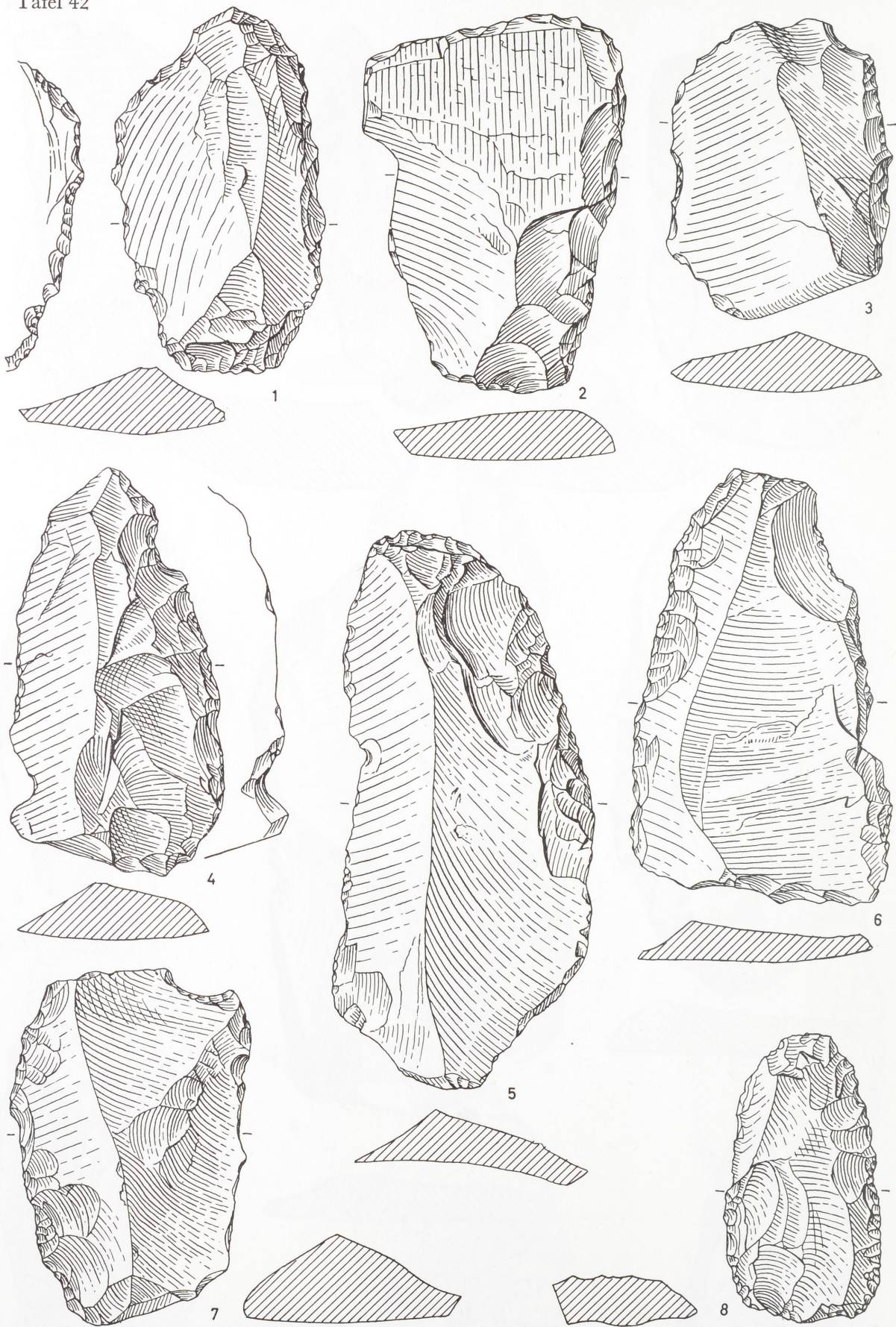


6




7



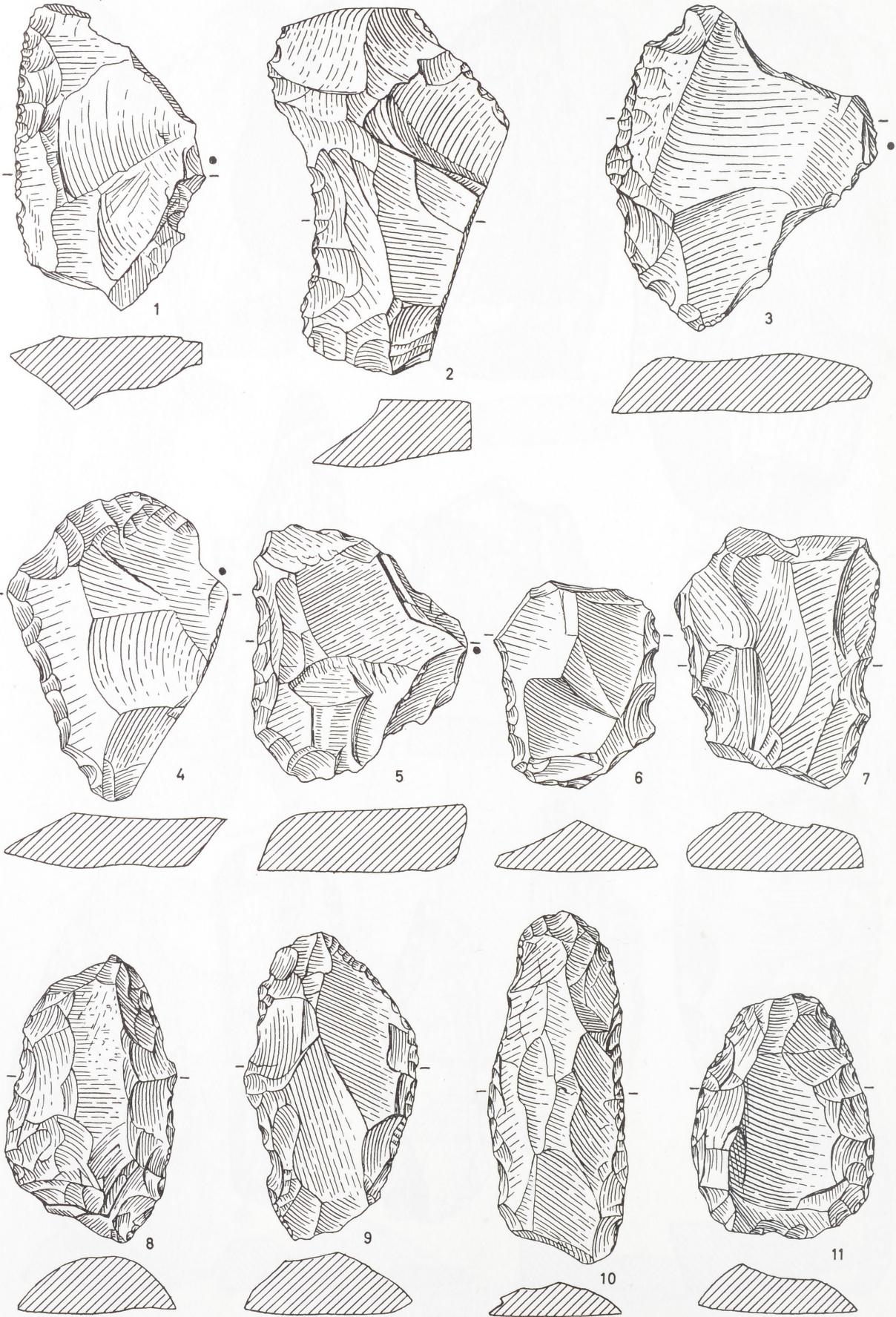






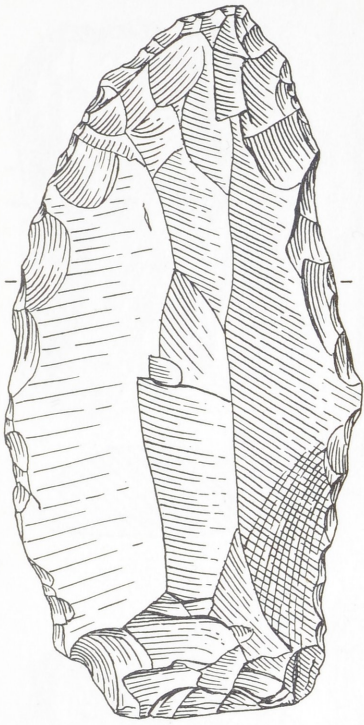
Balve IV



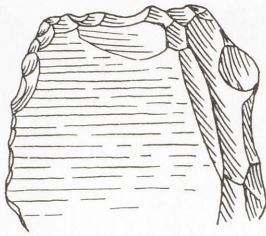
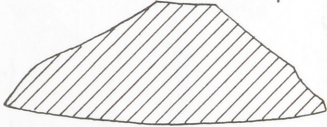


Balve IV

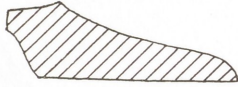




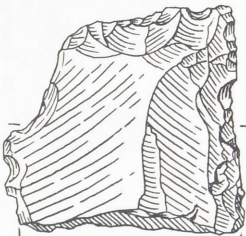
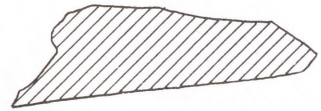
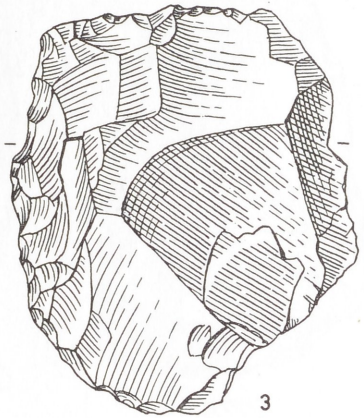
1



2



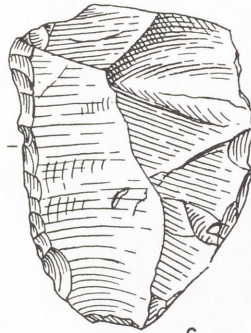
3



4



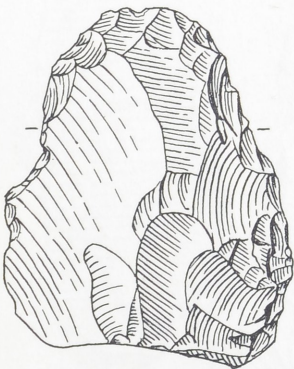
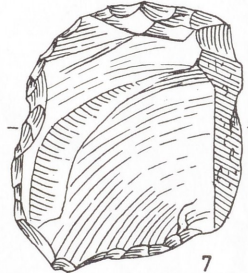
5



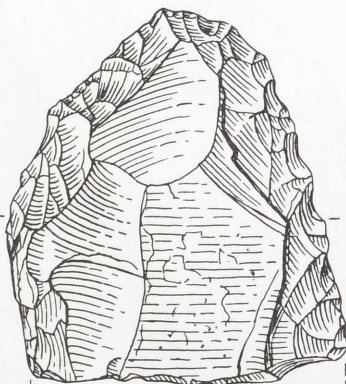
6



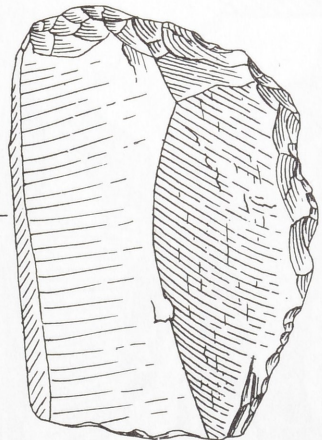
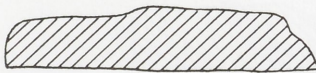
7



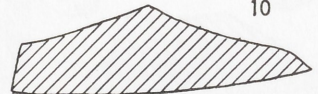
8




9




10












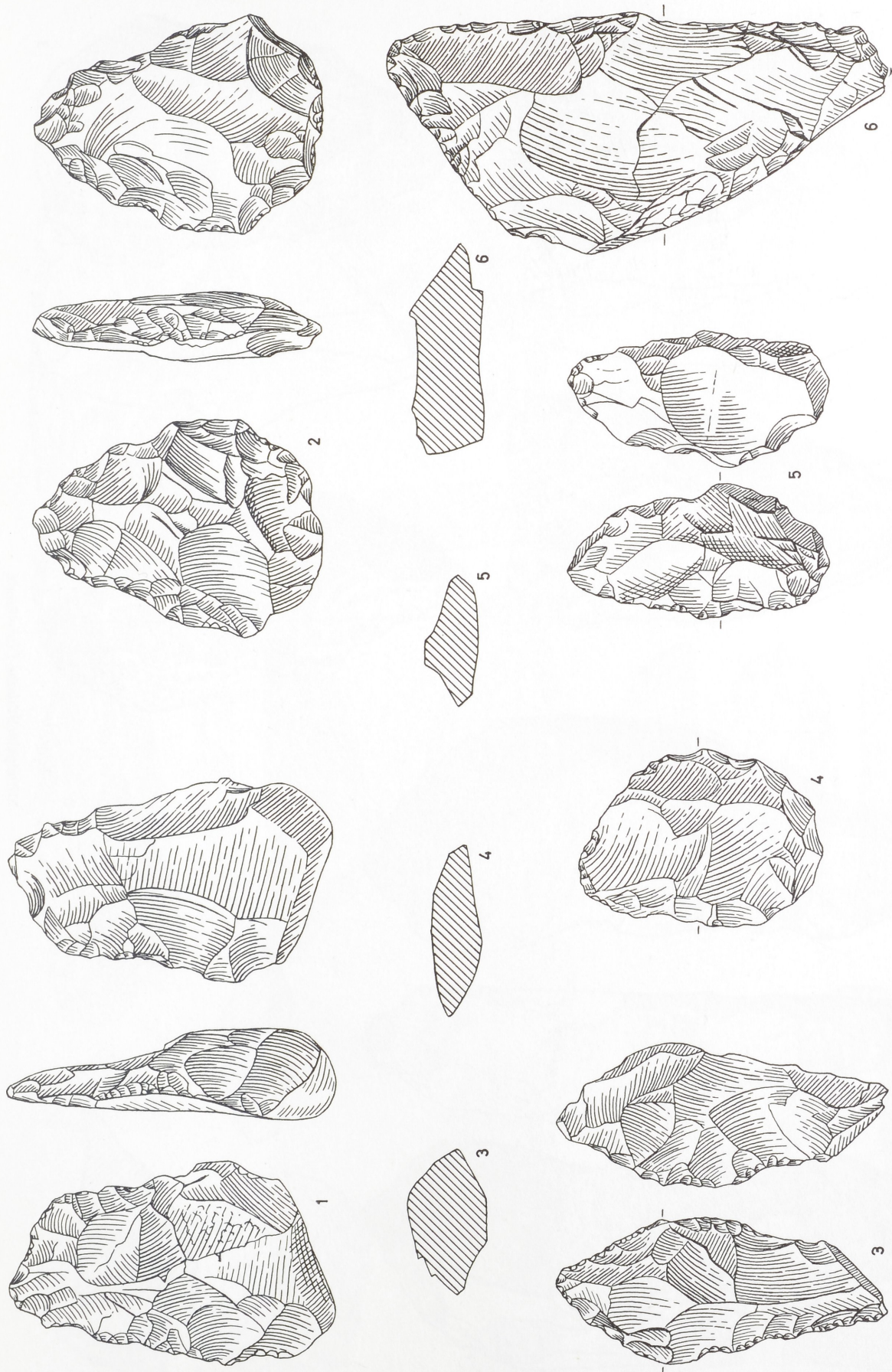
Balve IV



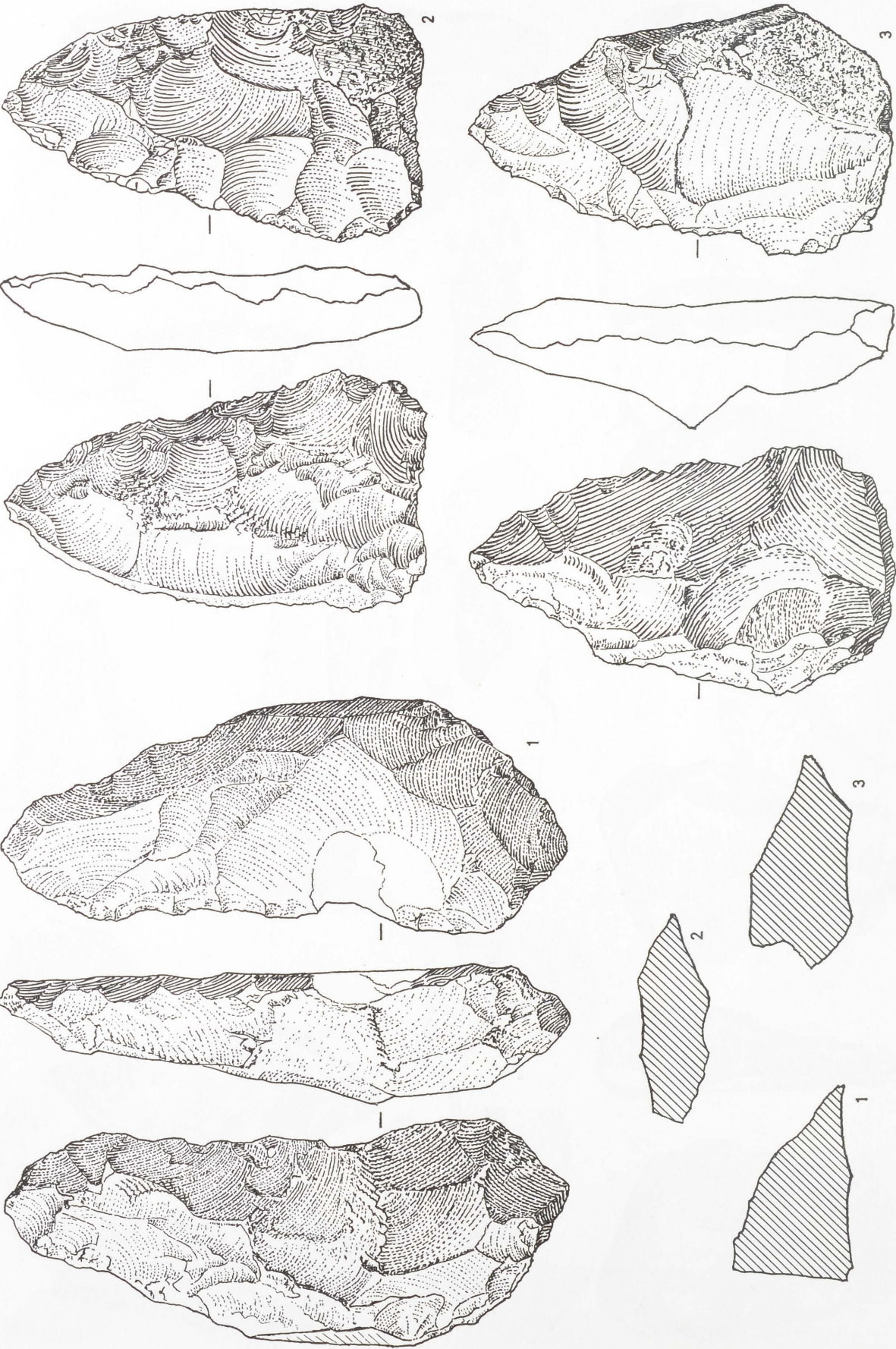


Balve IV



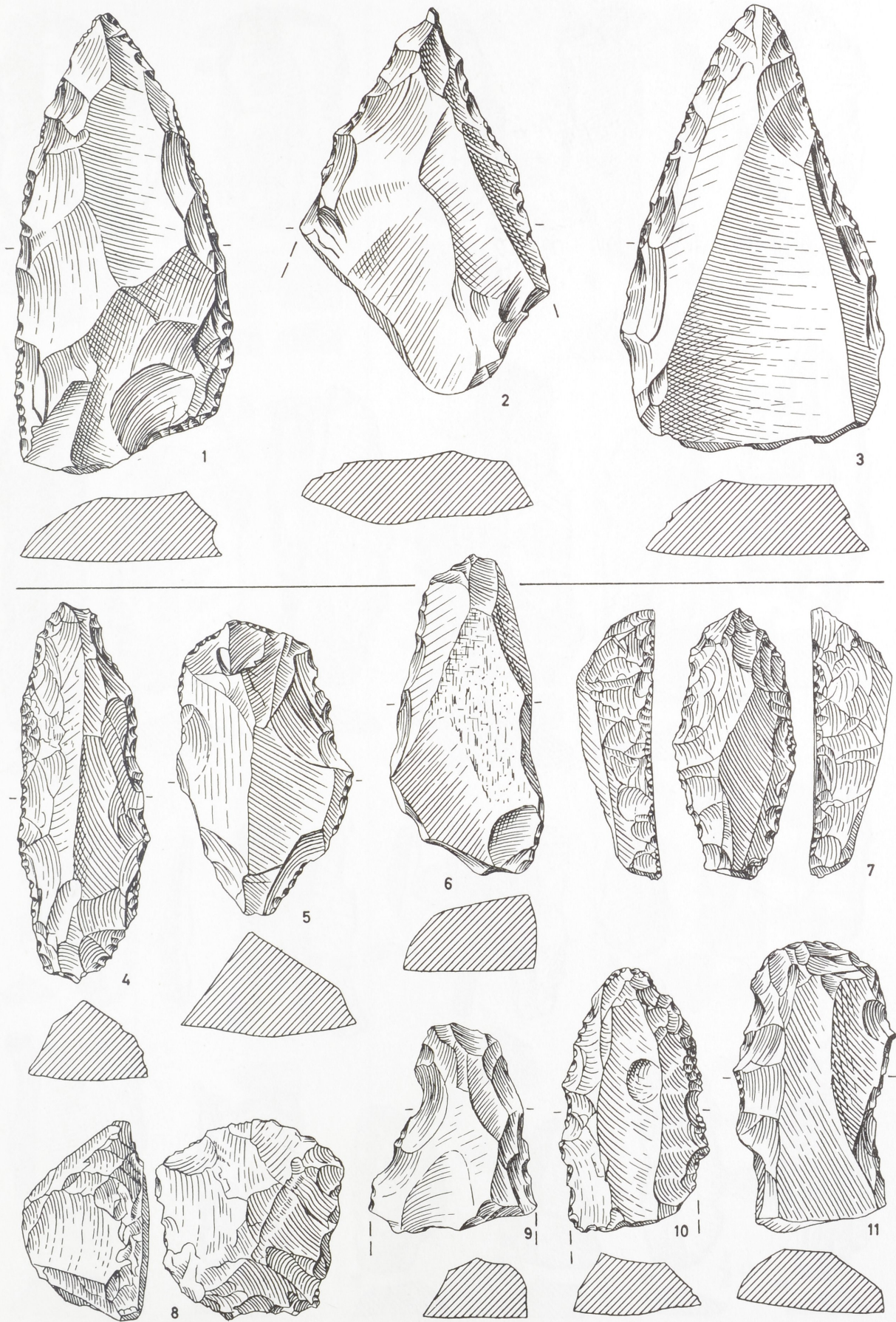







Mittelpaläolithische Einzelfunde





1-3: Mittelpaläolithische Einzelfunde. 4-11: Jungpaläolithische Funde.








Balve  
IV




Balve  
IIIb



Balve  
IIIa



Balve  
II



Faustkeile

Flachkeile

Fäustel

Faustkeilschaber

Flächenret. Schaber

Blattformen



Sedimente	Faunen	alte Schichtbezeichnungen	Zeitstellung	Fundverbände	Kulturgruppen
im 19. Jahrhundert zerstört		•	jüngeres Holozän	•	(frühe Eisenzeit, Neolithikum)
		Sinterschicht	Atlantikum		•
		Renierschicht	(älteres Holozän) Jungwürm – kalt-arides Mittelwürm	•	Spätmagdalénien Gravettien
	heller gelber, steinerner Lehm	Rollschicht oder Bärenschicht	ocean. Mittelwürm – Interstadial	•	Aurignacien
	braugelber, mittelsteiner Lehm	Mammutschicht	Interstadial – Ende Altwürm	Balve IV a-b	(Levallois –) Spätmoustérien
	mittelgrober bis grobstückiger Kalkschutt		kalt-arides Altwürm	•	•
	feinsteinige Lehme		ocean. Altwürm	Balve III a-b	jüngeres Micoquien
	graugelber, mittelsteiner Lehm		ocean. Altwürm	Balve II	älteres Micoquien
	braune, steinerner Lehm		Ende Eem – Interglazial	Balve I	(Levallois –) Spätacheuléen
		•	Eem – Interglazial	•	•
		Erosion			
mittelgrober bis grobstückiger Kalkschutt in 4 Schichten	Höhlenbär, Wolf, Hirsch, Elephas sp.	•	Riß – Glazial	•	•
Zwischenschichten	Höhlenbär	•	nicht datierbar	•	•
Basistone	•	•	nicht datierbar	•	•
Felsboden					

Schematische Übersicht über die Schicht- und Kulturfolge der Balver Höhle.

(\* nur in der Übergangszone 5/1959 vorhanden).



# BODENALTERTÜMER WESTFALENS

Berichte des Landesmuseums für Vor- und Frühgeschichte  
und der Altertumskommission im Provinzialinstitut  
für westfälische Landes- und Volkskunde

Herausgegeben von August Stieren

Band I. Münster, 1929. 59 Seiten.

Band II. In Zeitschrift Westfalen, Jahrgang XVI, Münster, 1931, Heft 6. — Seiten 175—234, 30 Abbildungen.

Band III. In Zeitschrift Westfalen, Jahrgang XIX, Münster, 1934, Heft 2. — Seiten 97—184, 42 Abbildungen, 8 Tafeln.

Band IV. In Zeitschrift Westfalen, Jahrgang XX, Münster, 1935, Heft 5. — Seiten 209—296, 24 Abbildungen, 9 Tabellen, 20 Tafeln, 1 Faltkarte

Band V. In Zeitschrift Westfalen, Jahrgang XXI, Münster, 1936, Heft 7. — Seiten 357—492, 51 Abbildungen, 9 Tafeln, 2 Falttafeln.

Band VI. Münster, 1943. 120 Seiten, 31 Abbildungen, 31 Tafeln.

Band VII. Münster, 1950. VIII und 190 Seiten, 45 Textabbildungen und 20 Tafeln, kart. DM 12,50.

## Veröffentlichungen

der Altertumskommission im Provinzialinstitut  
für westfälische Landes- und Volkskunde

Herausgegeben von August Stieren

Diese mit der Arbeit von W. Adrian eröffnete neue Reihe soll in zwangloser Folge in Einzelveröffentlichungen auch großräumigere Probleme behandeln, deren Bearbeitung durch besondere Fundgruppen oder archäologische Forschungsergebnisse Westfalens veranlaßt worden ist.

- I. Walter Adrian: Die Frage der norddeutschen Eolithen. 1948, 243 Seiten mit 103 Abbildungen, kart. DM 22,00. Vergriffen.
- II. Hildegard Dölling: Haus und Hof in westgermanischen Volksrechten. 1958, XVI und 89 Seiten mit 1 Tabelle, kart. DM 12,80.
- III. Heinz Knöll: Die nordwestdeutsche Tiefstichkeramik und ihre Stellung im nord- und mitteleuropäischen Neolithikum. 1959, VIII und 180 Seiten, 1 Abbildung im Text, 25 Verbreitungskarten und 45 Tafeln, kart. DM 32,50.

VERLAG ASCHENDORFF MÜNSTER