


TAFELN 1-142


## ERLÄUTERUNGEN ZU DEN TAFELN 1-109

Die folgenden (wenn nicht anders vermerkt, selbst angefertigten) Abbildungen sind möglichst genaue Wiedergaben der Originale, wobei darauf verzichtet wurde, Materialeigenschaften wie z.B. Mineraleinschlüsse oder Blasen darzustellen. Vielmehr sind Bearbeitungs- und Abnutzungsspuren in jeder Zeichnung vermerkt, so dass eine technische Interpretation erleichtert wird.

Die folgenden Signaturen finden Verwendung:



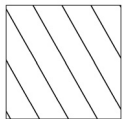
Brüche und nicht bearbeitete Flächen



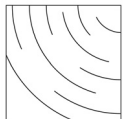
Durchlochungen



Pickspuren

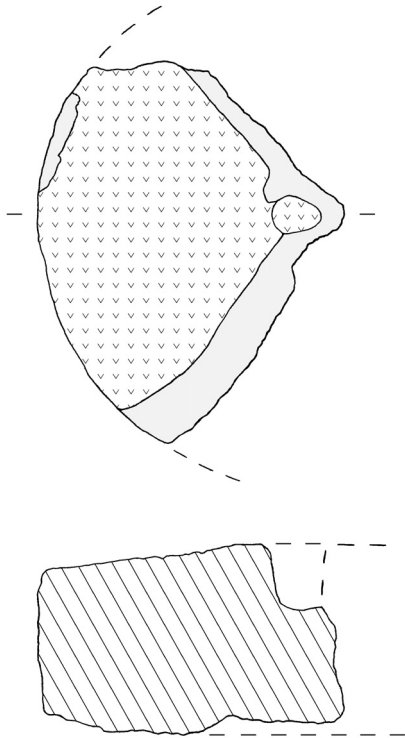


Profil

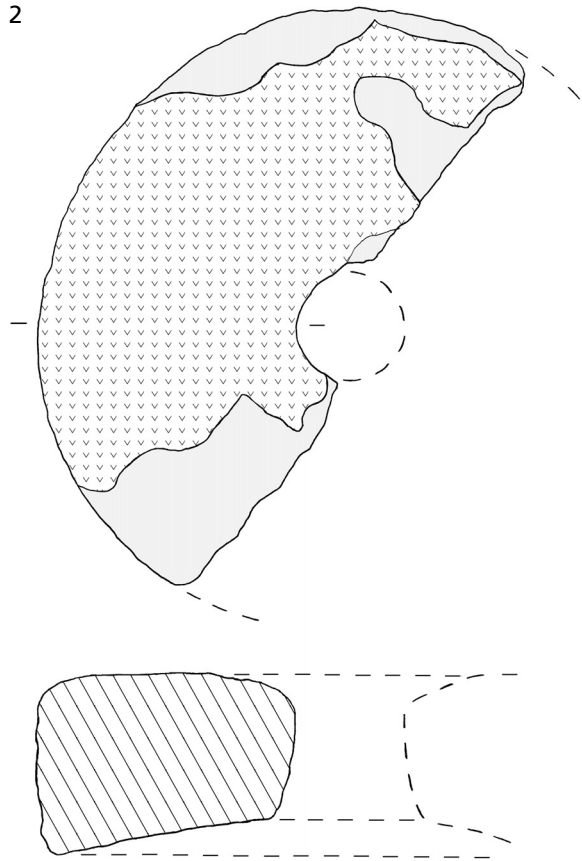


Schliffspuren

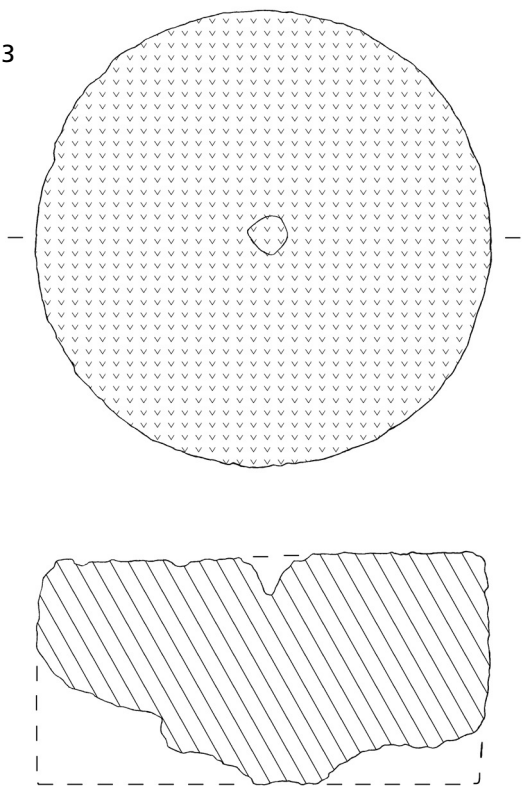
1



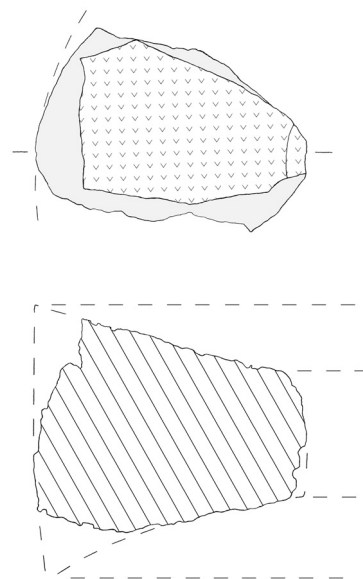
2



3

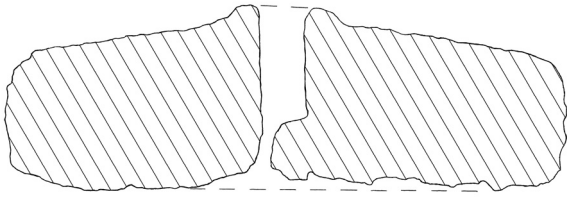
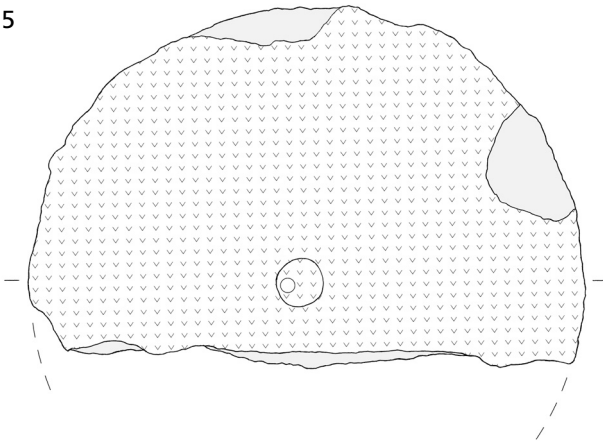


4

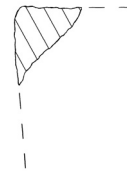
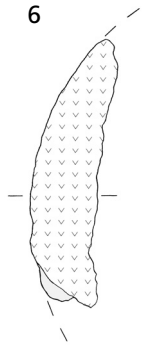


1 Alach (Lkr. Erfurt). – 2 Arnstadt, Alteburg (Ilm-Kr.). – 3 Arnstadt? (Ilm-Kreis). – 4 Bad Nauheim (Wetteraukr.). – M. = 1:5.

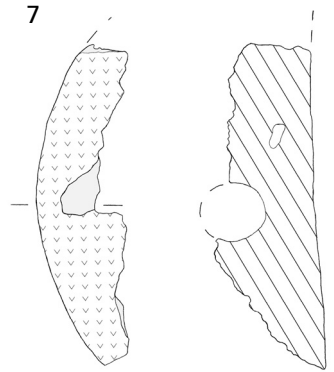
5



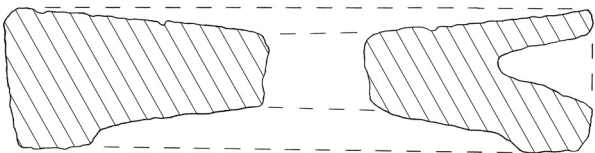
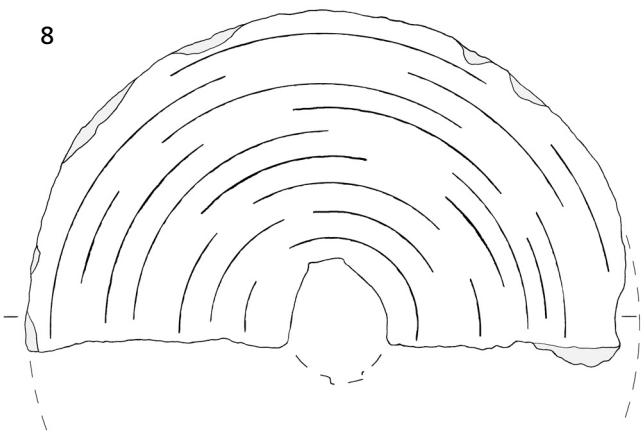
6



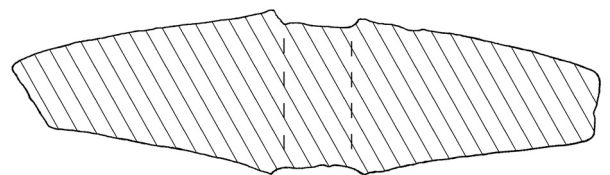
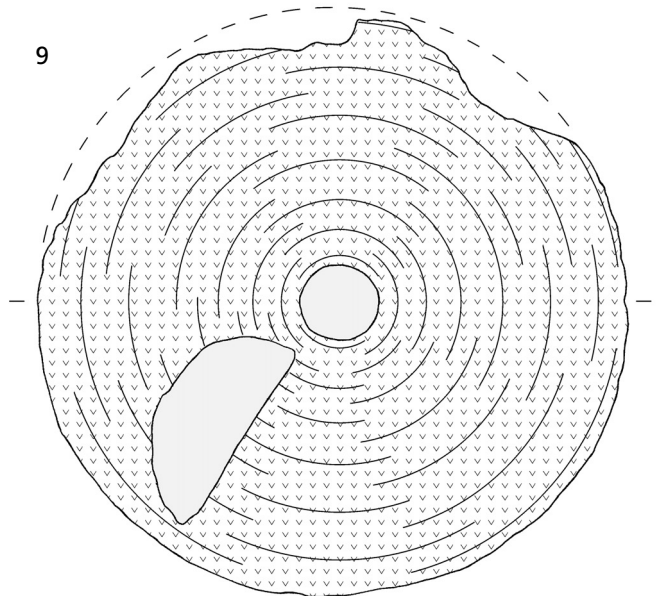
7



8



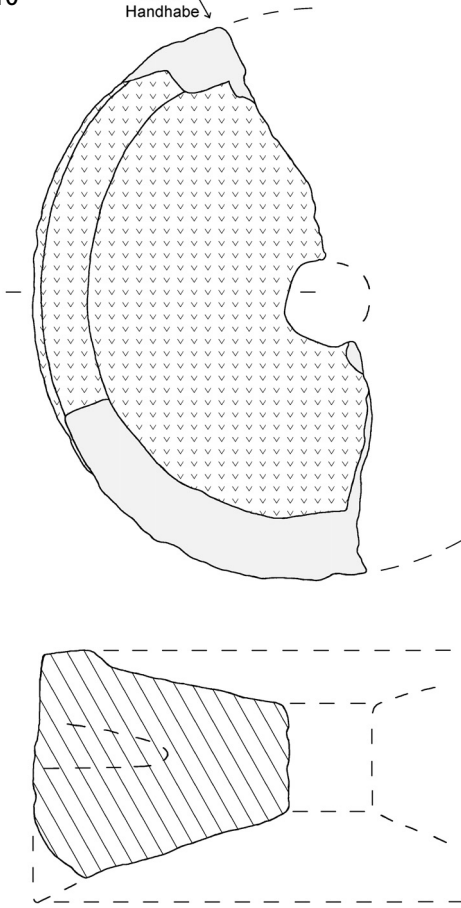
9



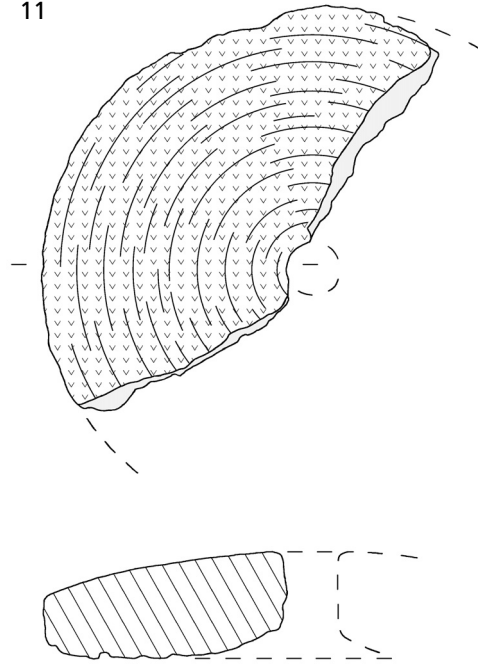
5-9 Bad Nauheim (Wetteraukr.). – M. = 1:5.

10

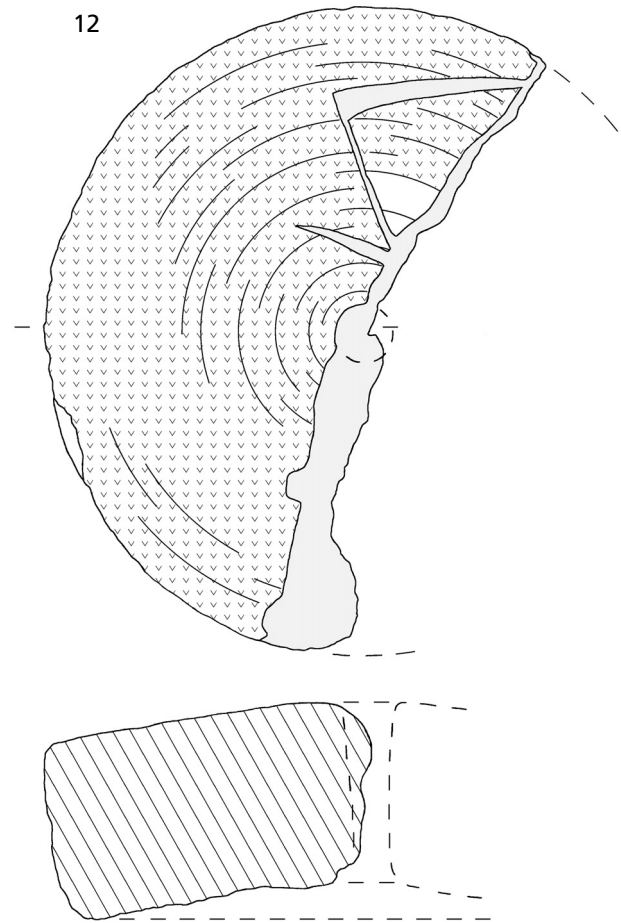
Position  
Handhabe



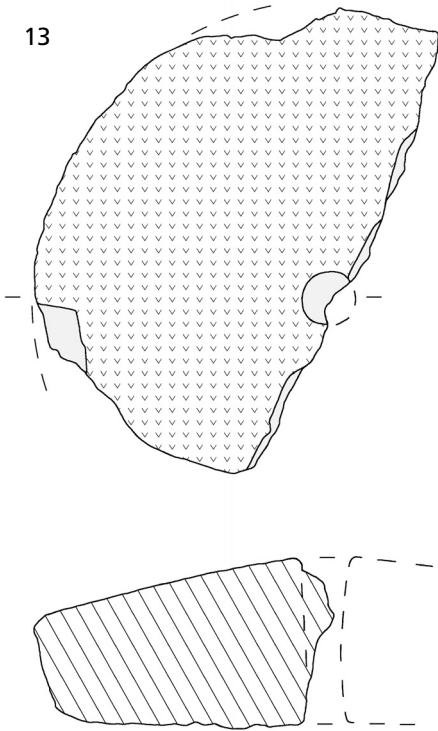
11



12

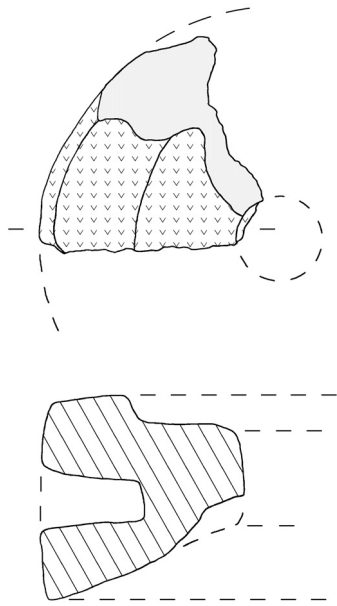


13

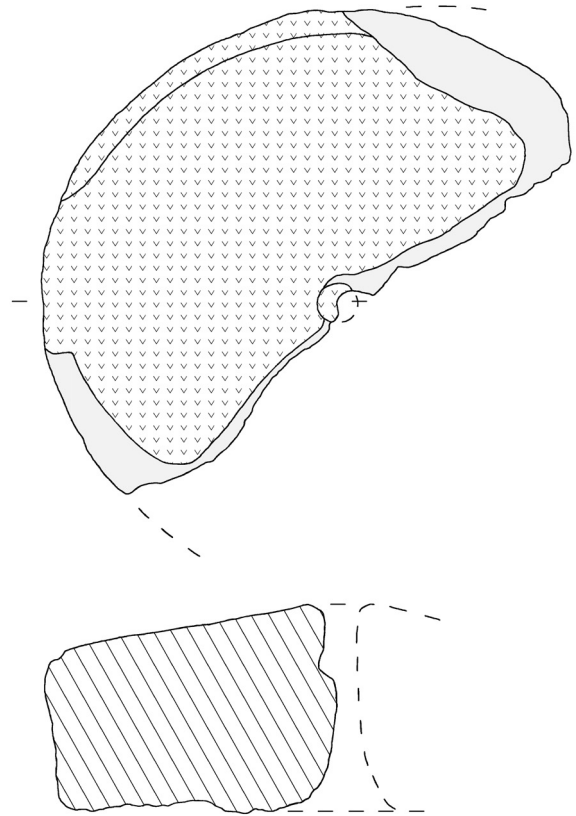


10-13 Bad Nauheim (Wetteraukr.). - M. = 1:5.

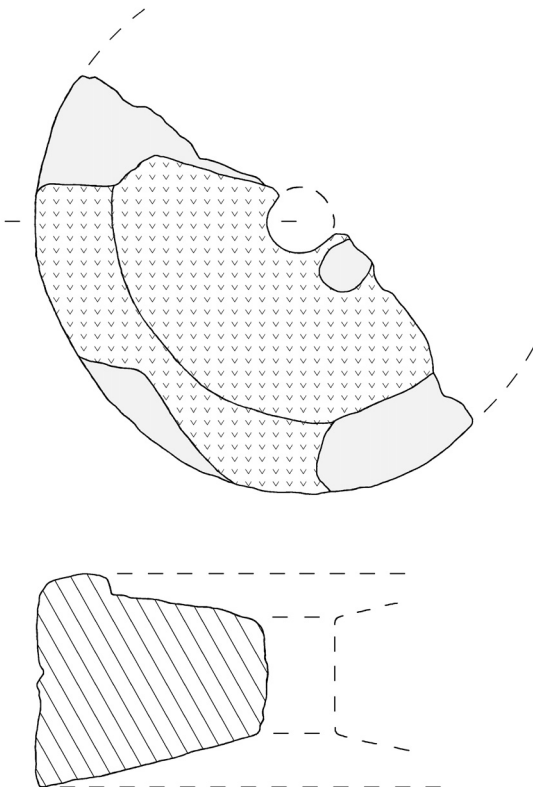
14



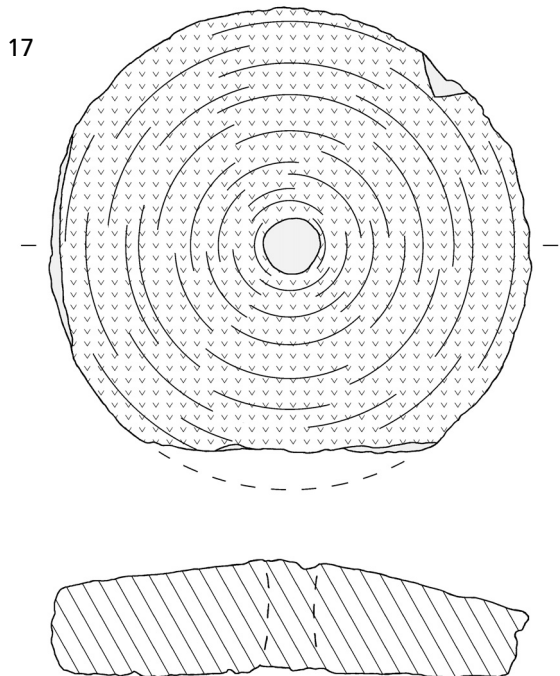
15



16

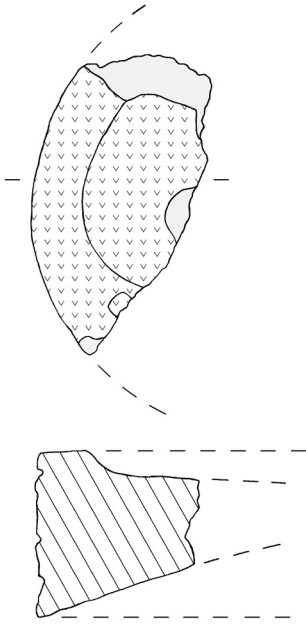


17

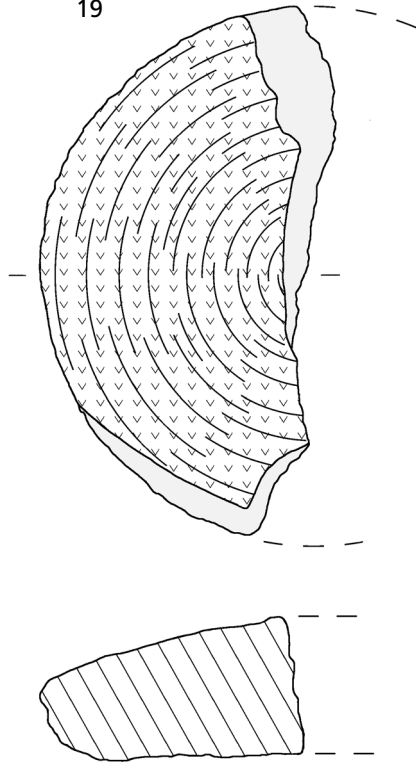


14-17 Bad Nauheim (Wetteraukr.). – M. = 1:5.

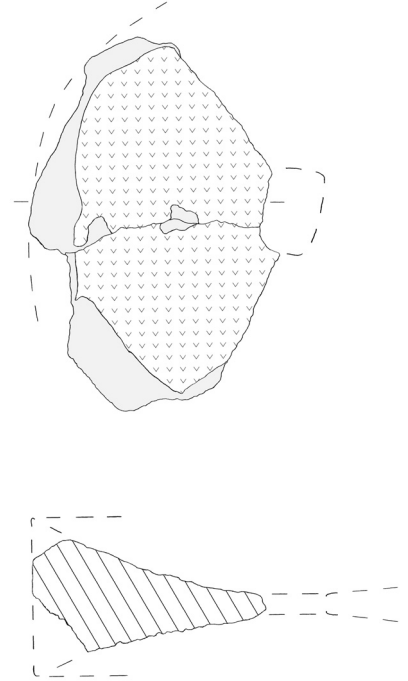
18



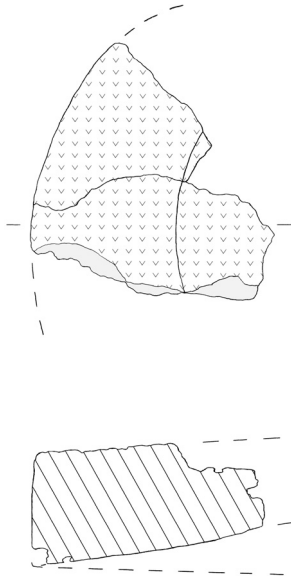
19



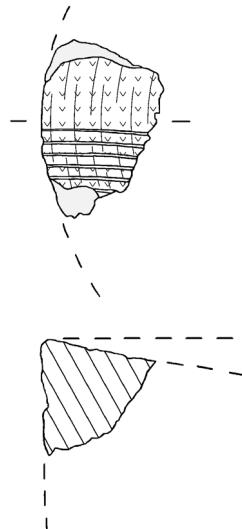
20



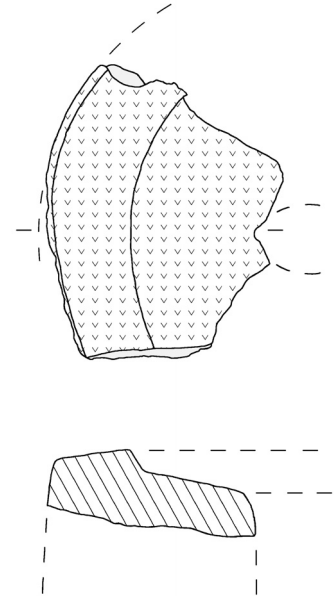
21



22

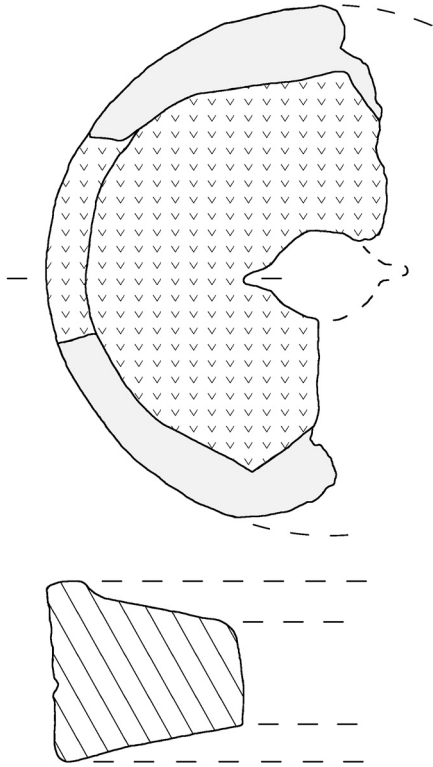


23

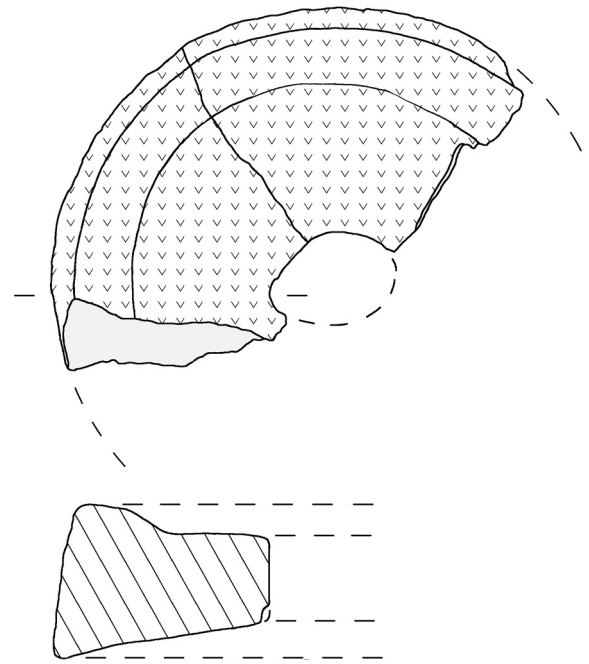


18-23 Bad Nauheim (Wetteraukr.). – M. = 1:5.

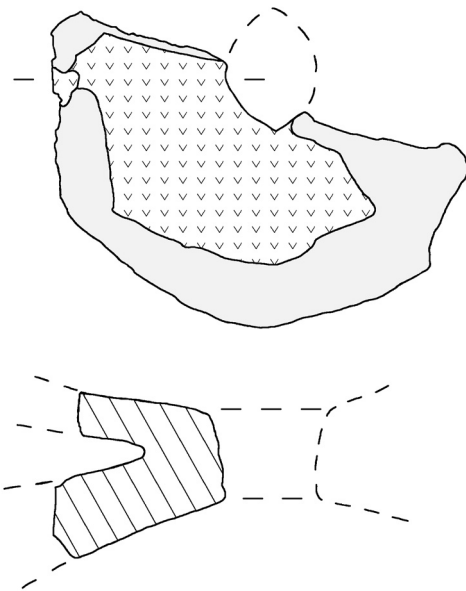
24



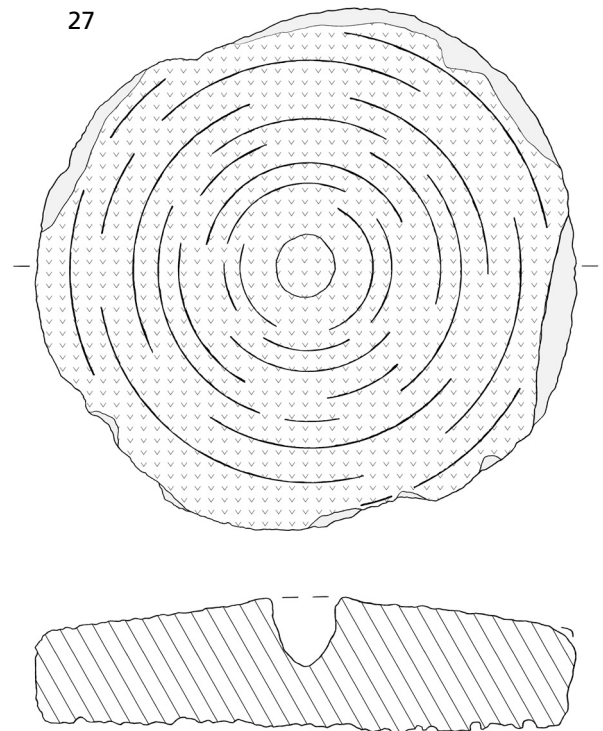
25



26



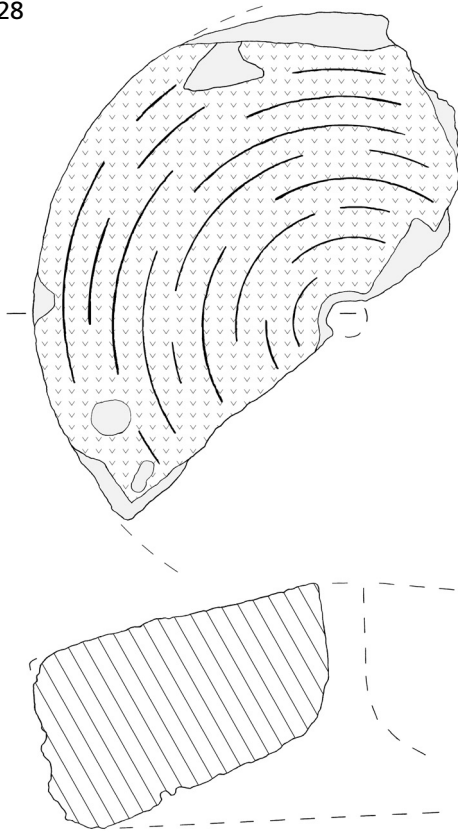
27



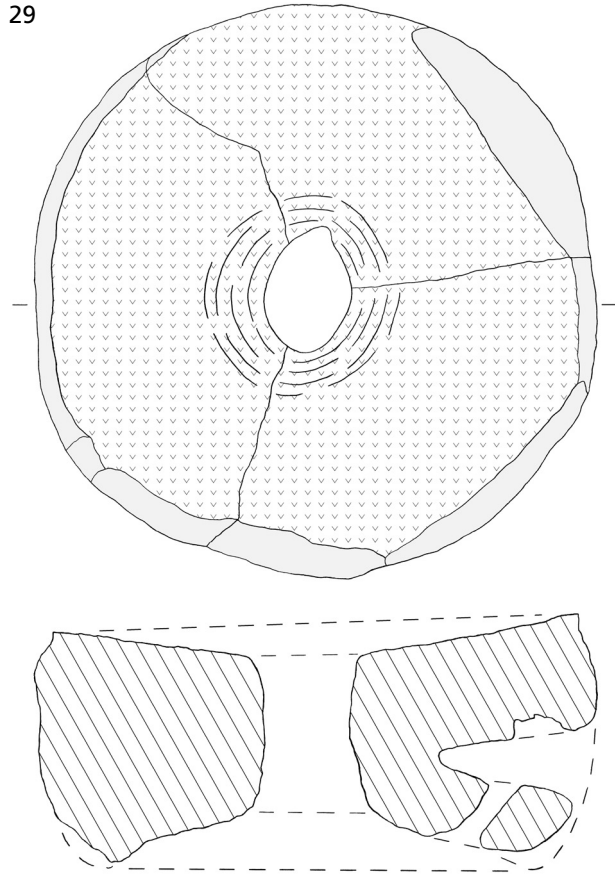
24-27 Bad Nauheim (Wetteraukr.). – M. = 1:5.



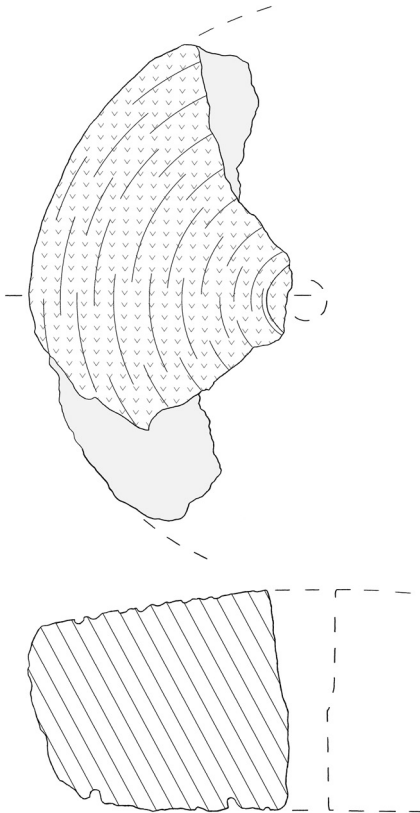
28



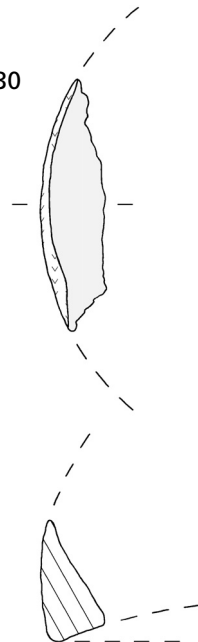
29



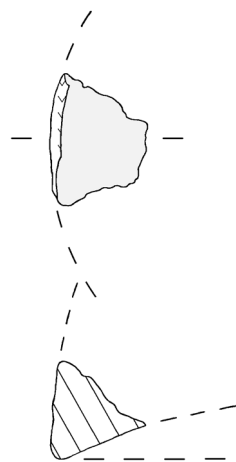
32



30

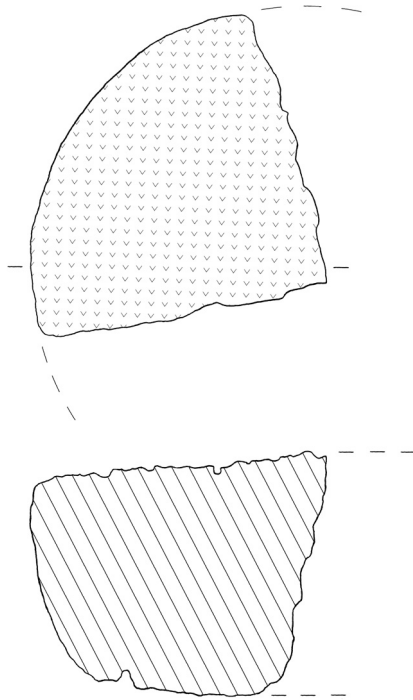


31

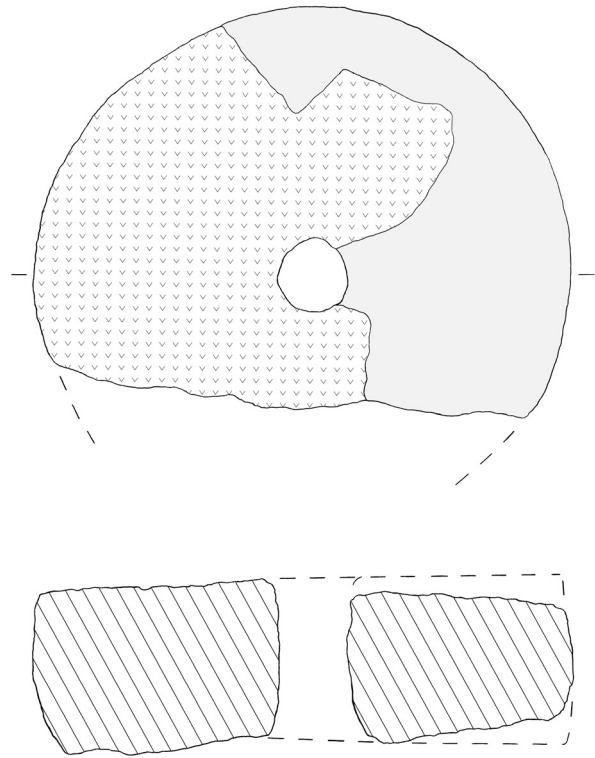


28-32 Bad Nauheim (Wetteraukr.). – M. = 1:5.

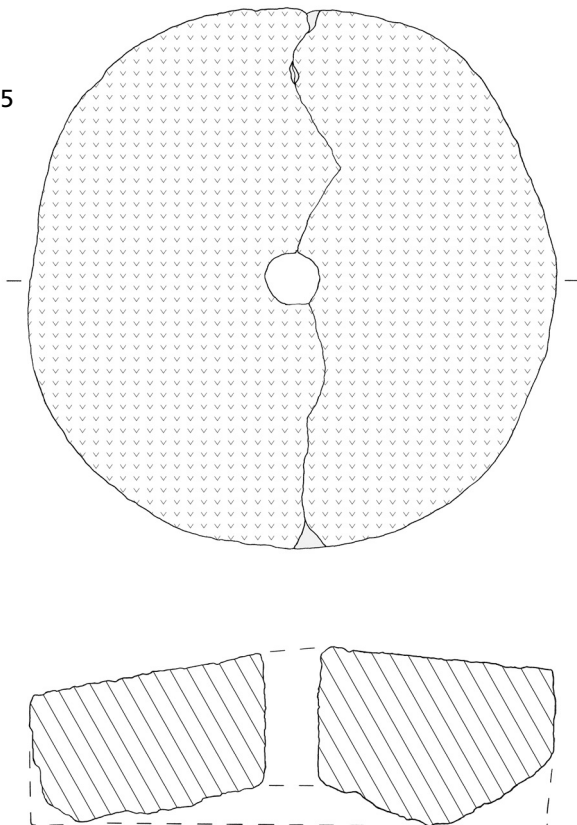
33



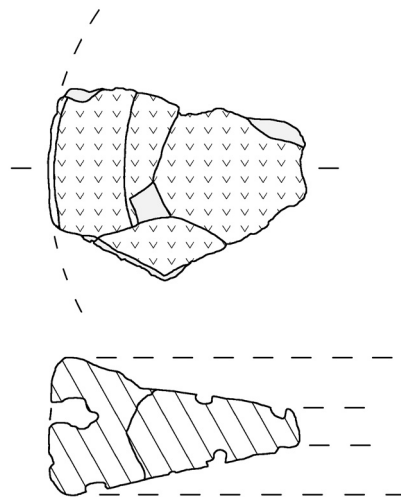
34



35

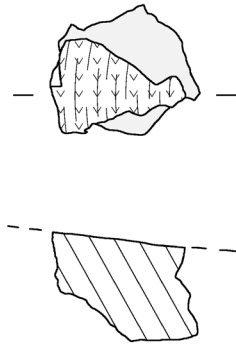


36

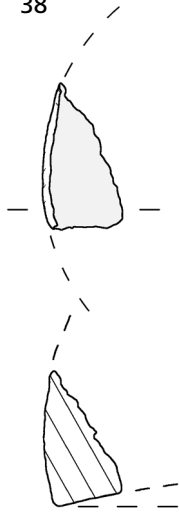


33-36 Bad Nauheim (Wetteraukr.). – M. = 1:5.

37



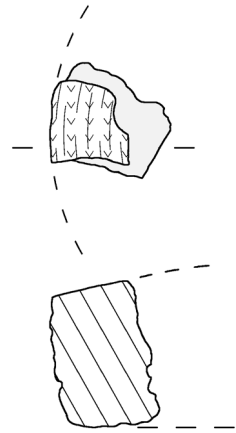
38



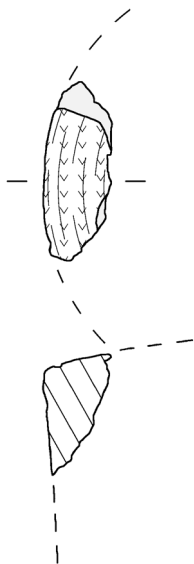
39



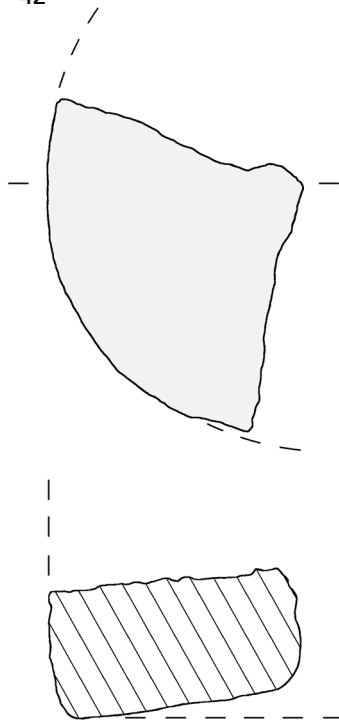
40



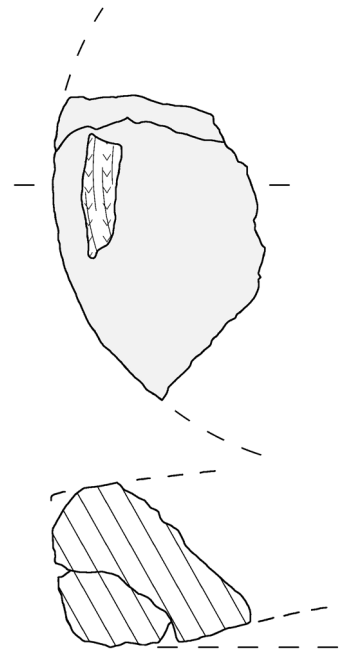
41



42

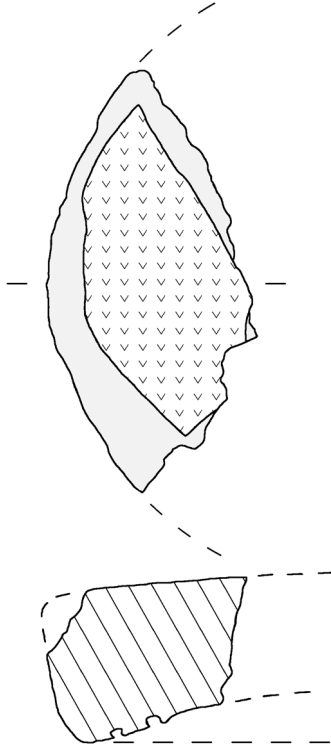


43

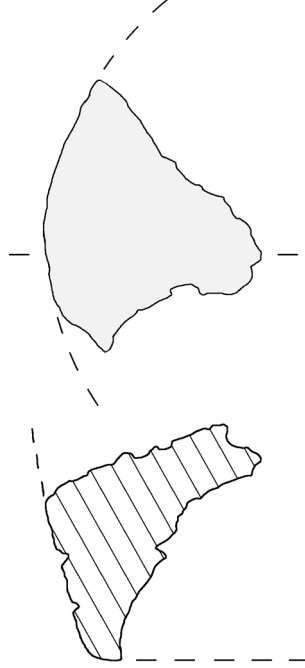


37-43 Bad Nauheim (Wetteraukr.). – M. = 1:5.

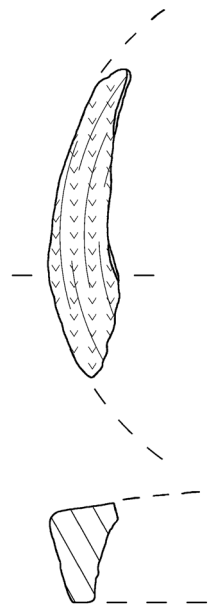
44



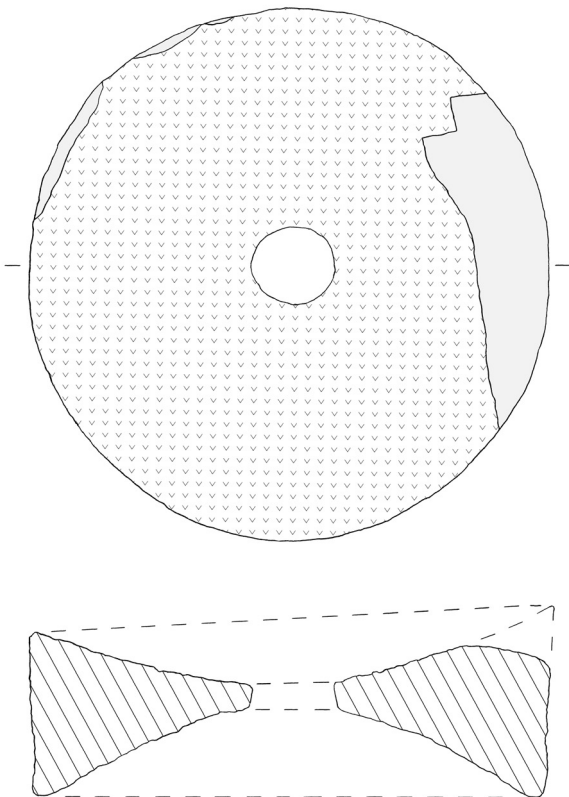
45



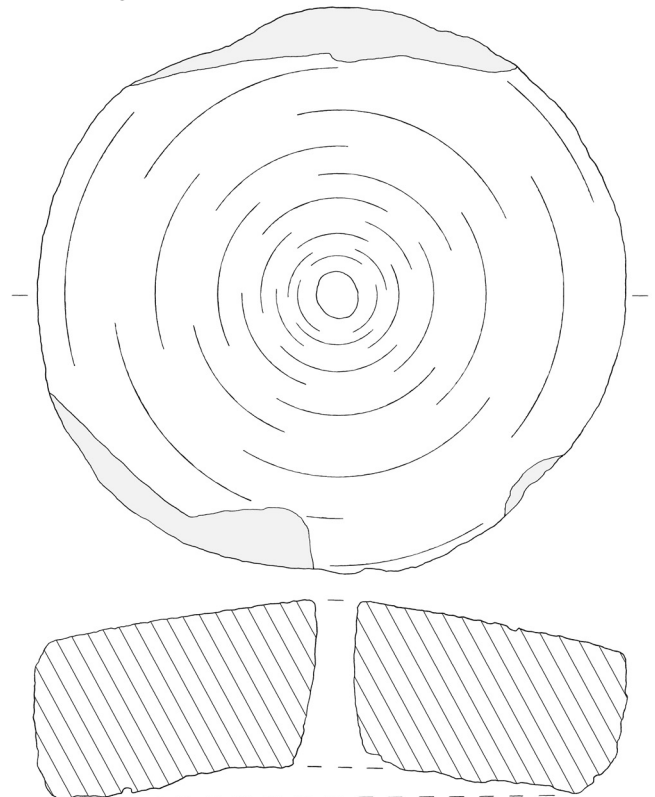
46



47

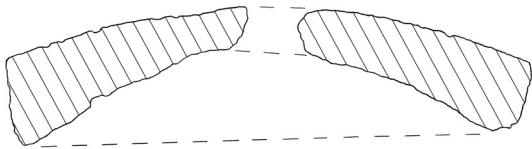
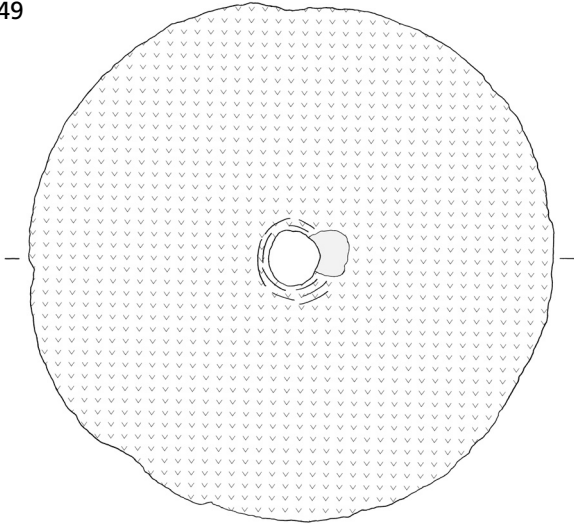


48

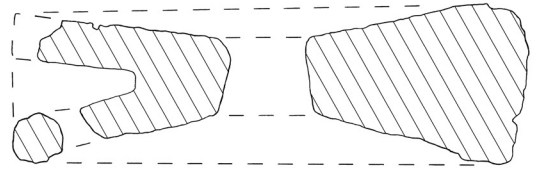
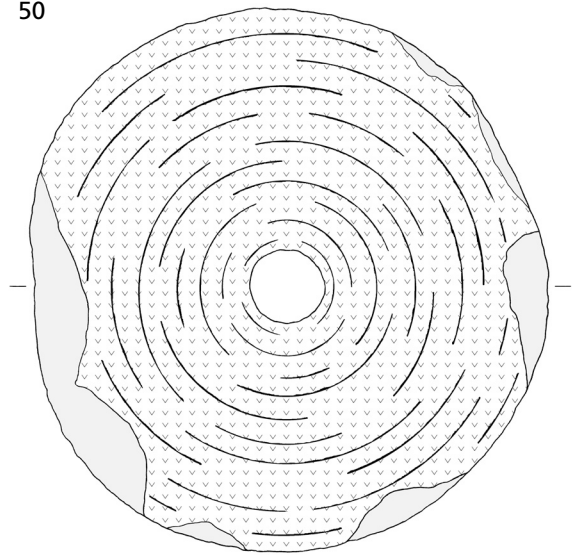


44-48 Bad Nauheim (Wetteraukr.). – M. = 1:5.

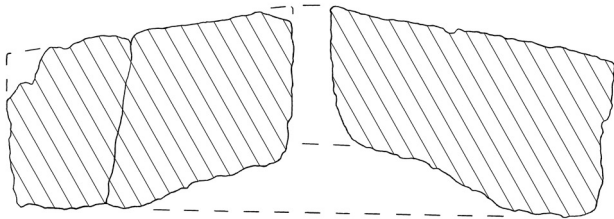
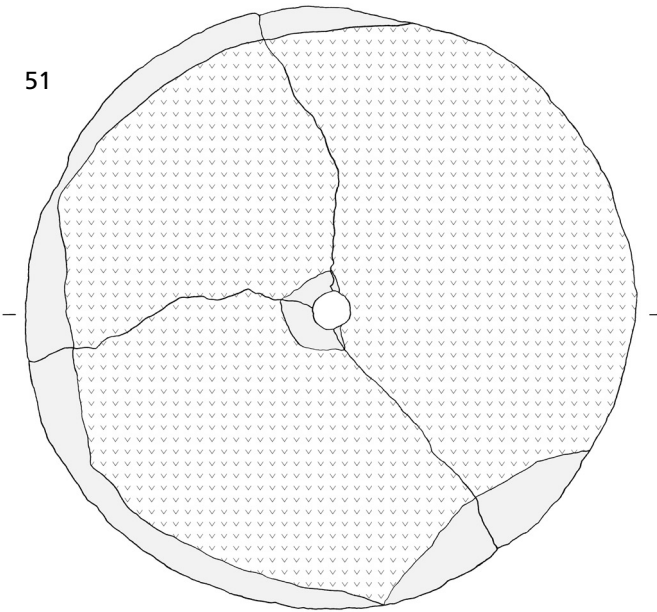
49



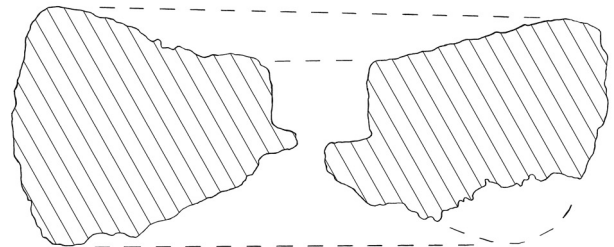
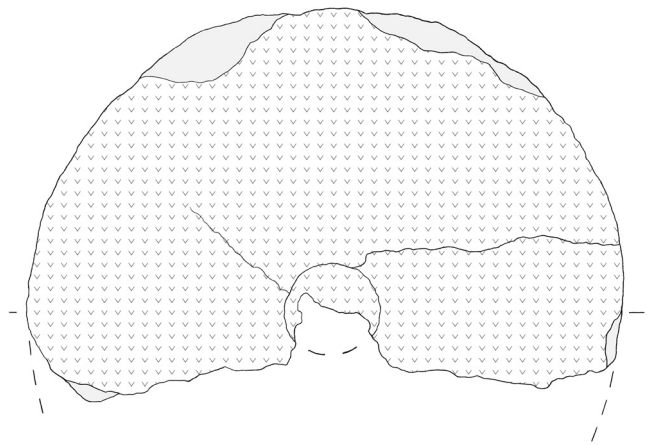
50



51

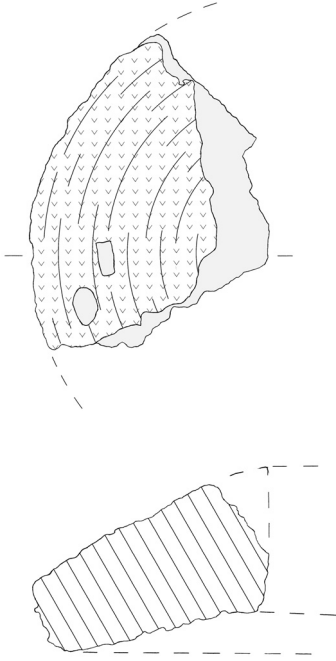


52

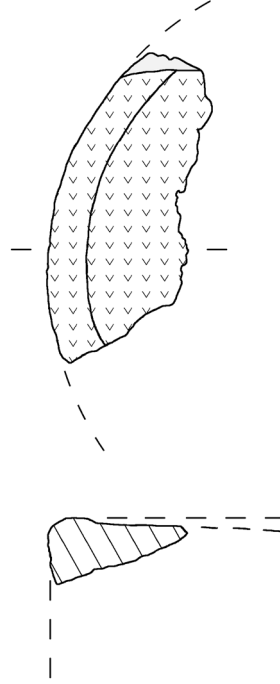


49-52 Bad Nauheim (Wetteraukr.). – M. = 1:5.

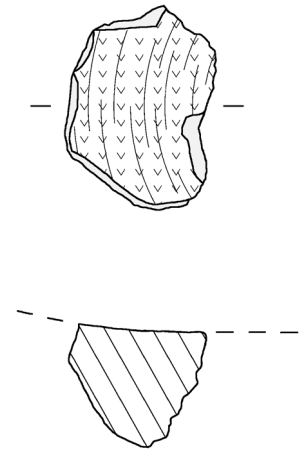
53



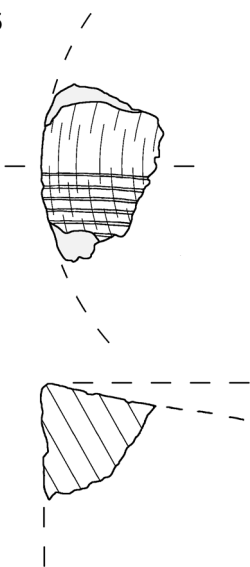
54



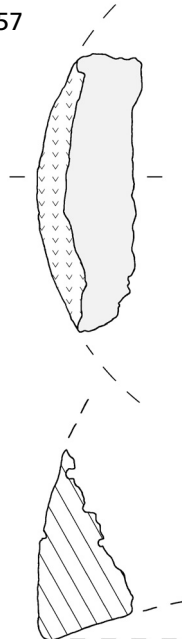
55



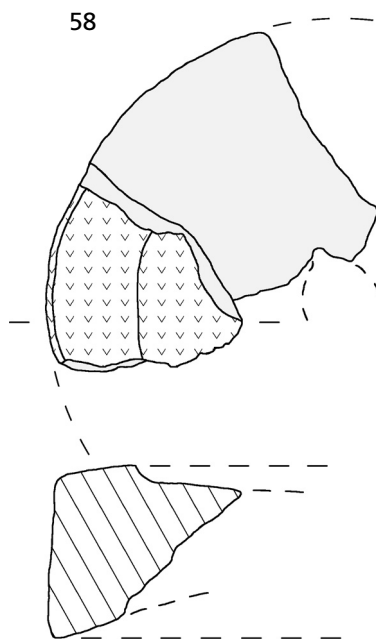
56



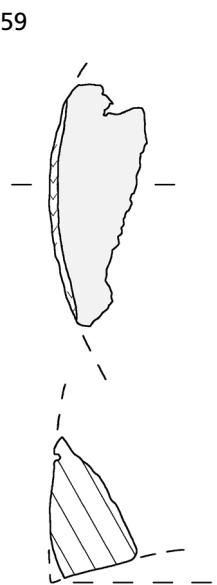
57



58

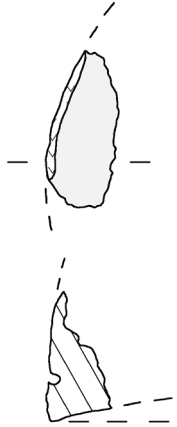


59

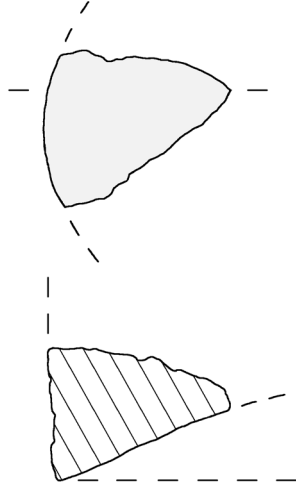


53-59 Bad Nauheim (Wetteraukr.). – M. = 1:5.

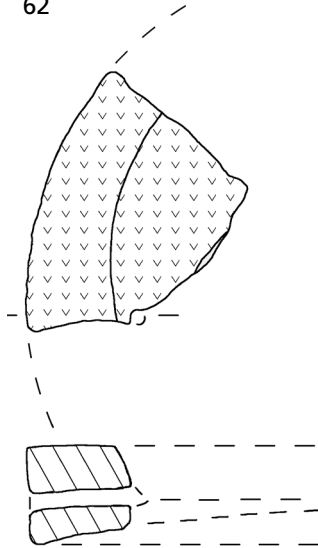
60



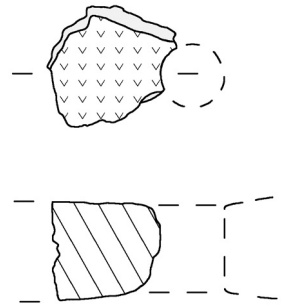
61



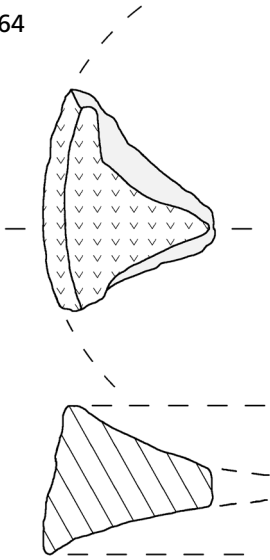
62



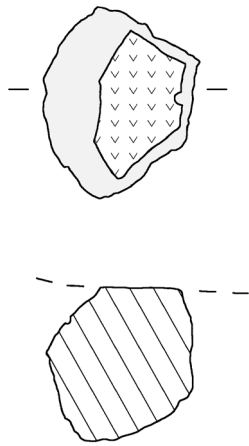
63



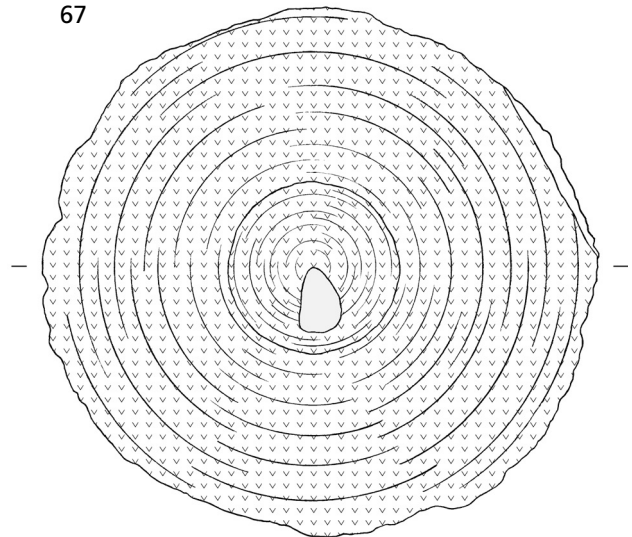
64



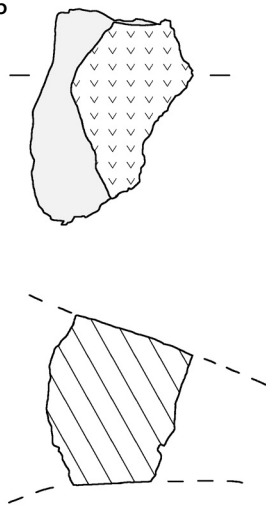
65



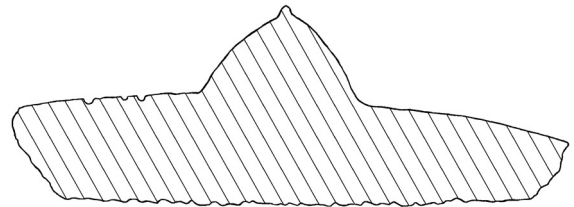
67



66

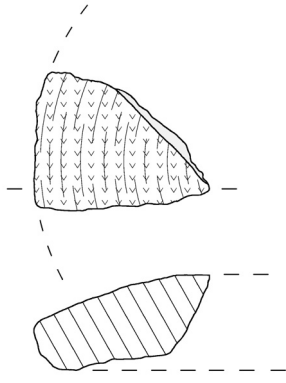


68

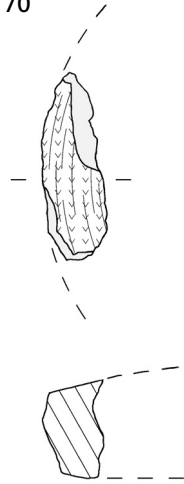


60-68 Bad Nauheim (Wetteraukr.). – M. = 1:5.

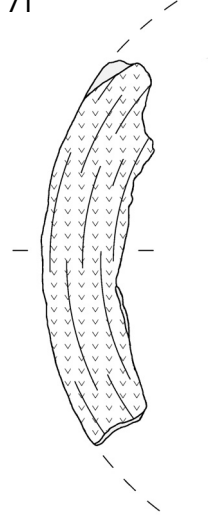
69



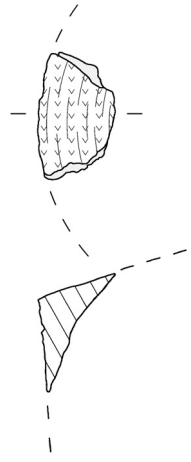
70



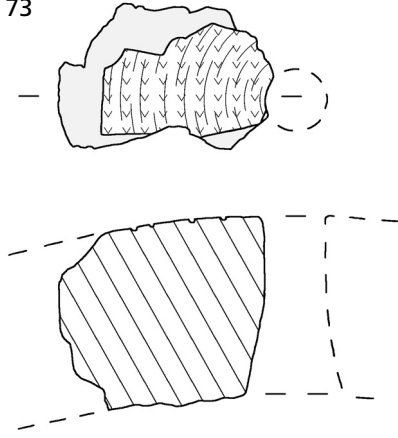
71



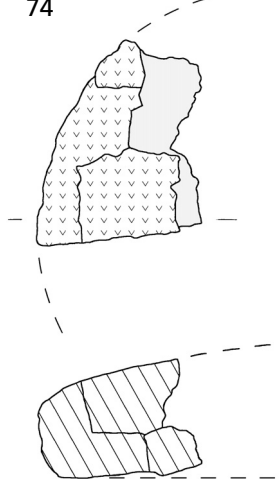
72



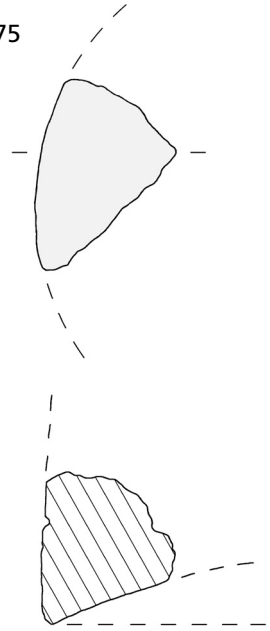
73



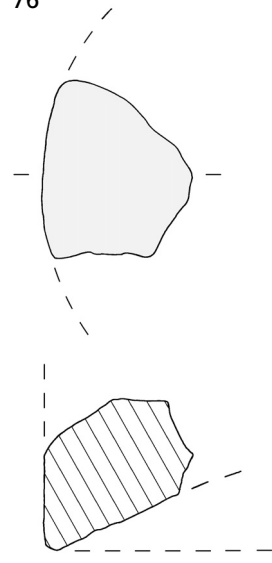
74



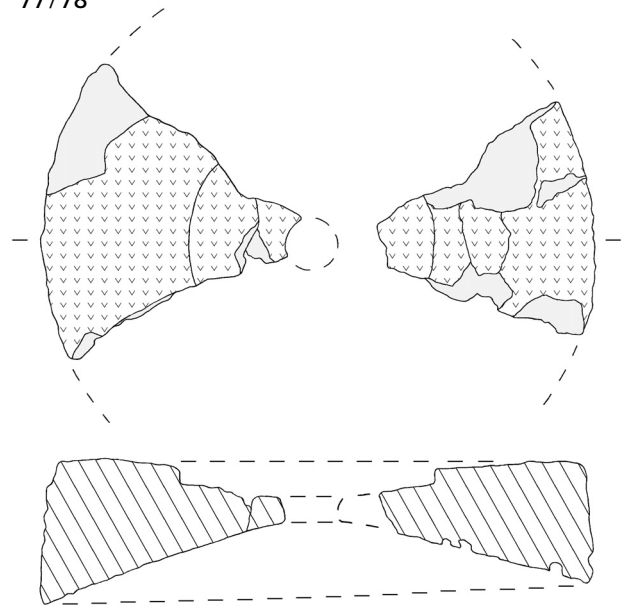
75



76



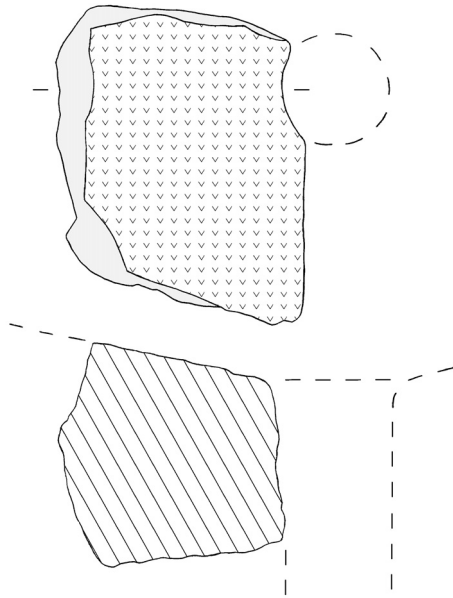
77/78



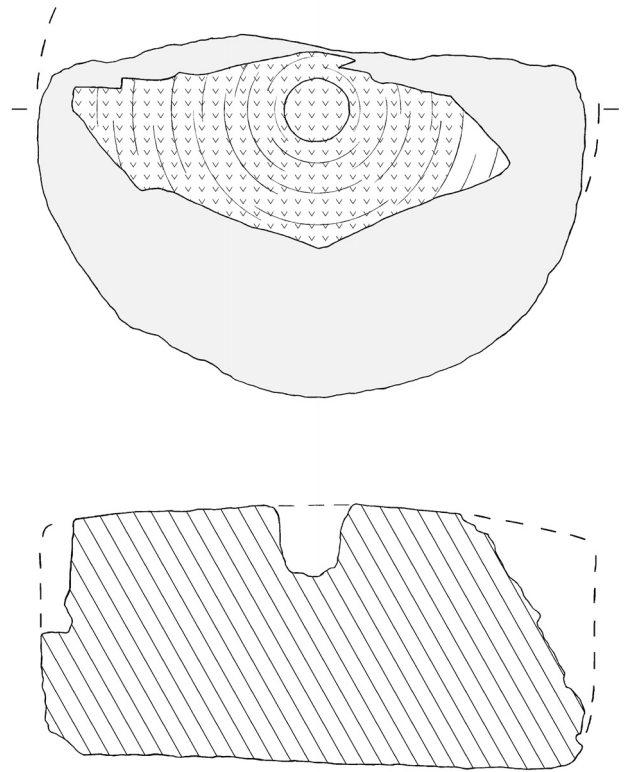
69-76 Bad Nauheim (Wetteraukr.). – 77/78 Bad Neustadt-Brendlorenzen (Lkr. Rhön-Grabfeld). – M. = 1:5.



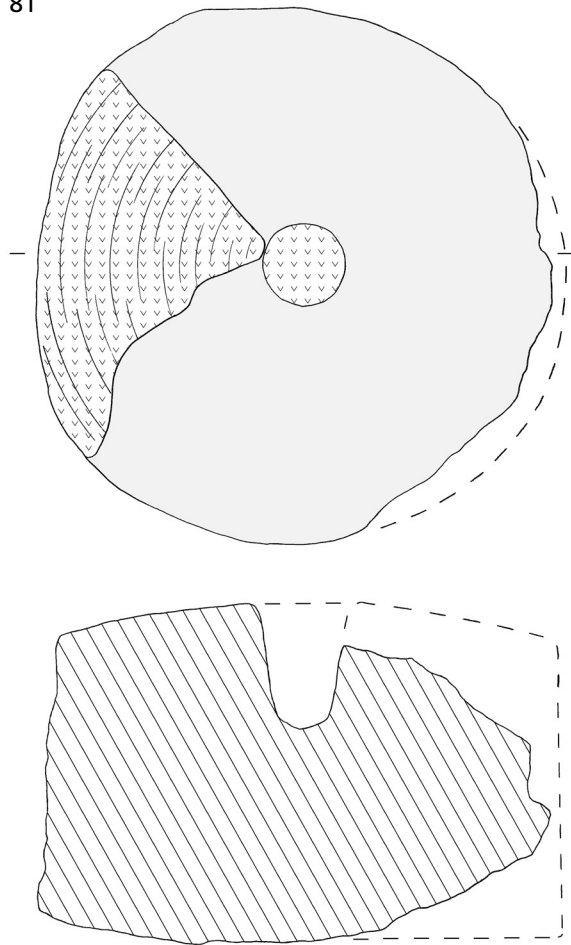
79



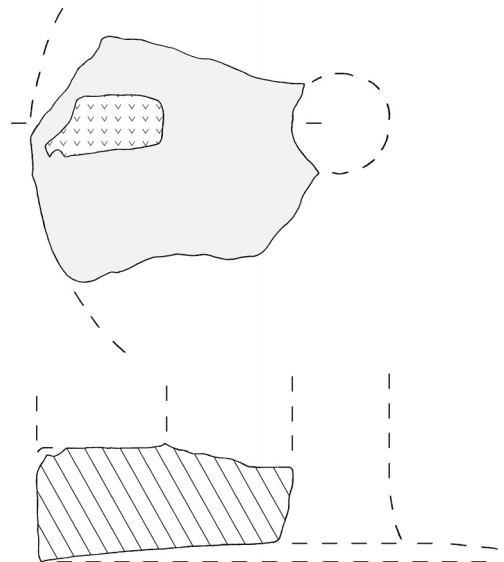
80



81

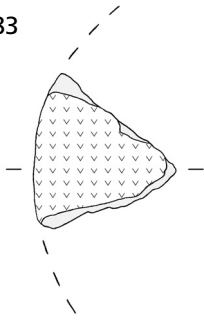


82

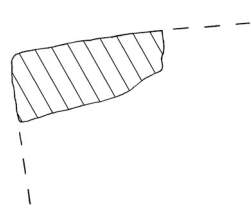
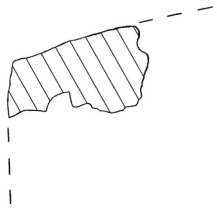
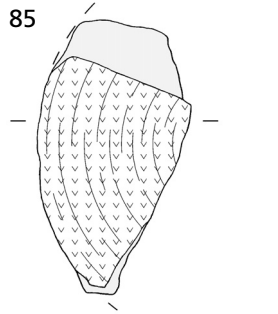


79-82 Bad Neustadt-Brendlorenzen (Lkr. Rhön-Grabfeld). – M. = 1:5.

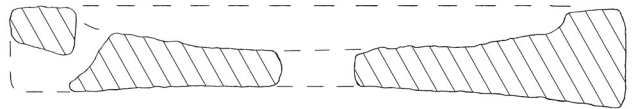
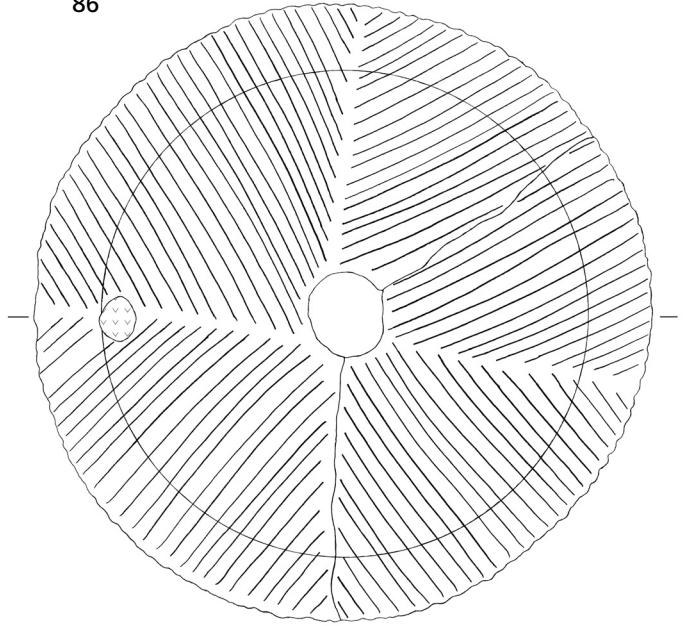
83




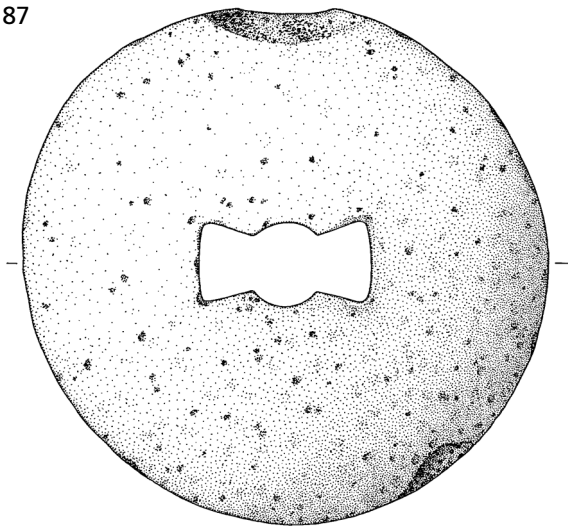
85



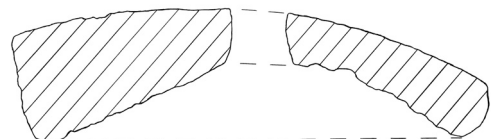
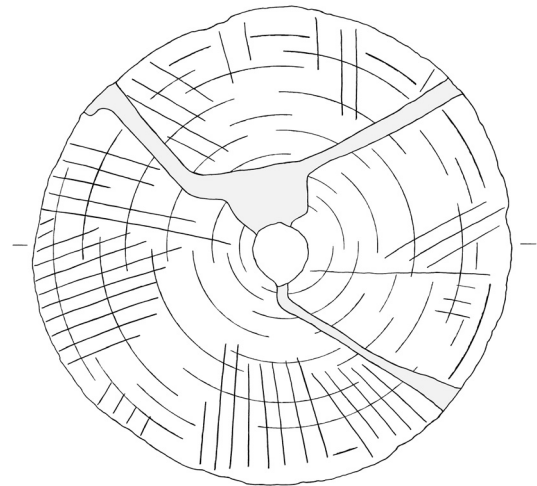
86



87

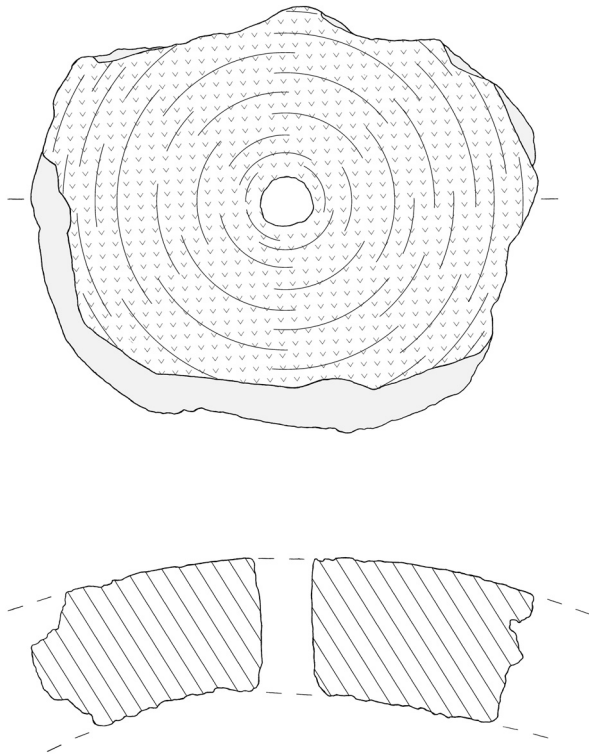


88

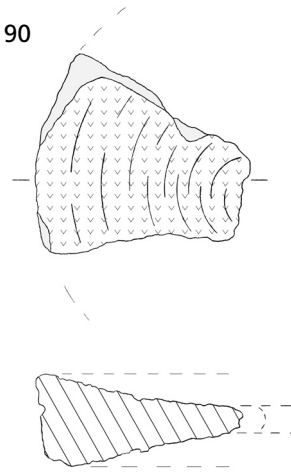


**83. 85** Bad Neustadt-Brendlorenzen (Lkr. Rhön-Grabfeld). – **86** Bad Wildungen-Wega (Lkr. Waldeck-Frankenberg). –  
**87** Baunatal-Altenbauna (Lkr. Kassel) (Zeichnung H. Hogel). – **88** Biebertal-Fellingshausen, Dünsberg (Lkr. Gießen). – M. = 1:5.

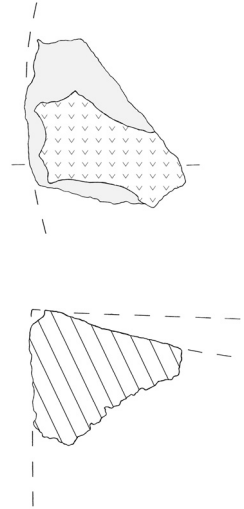
89



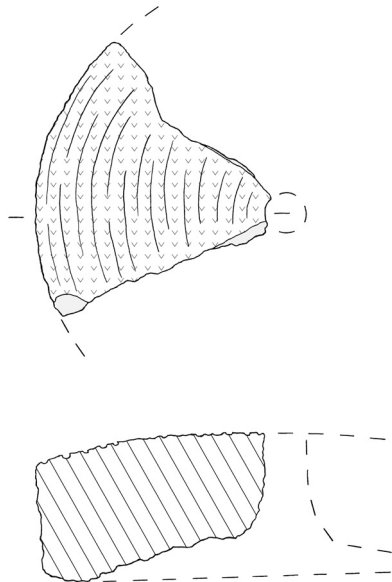
90



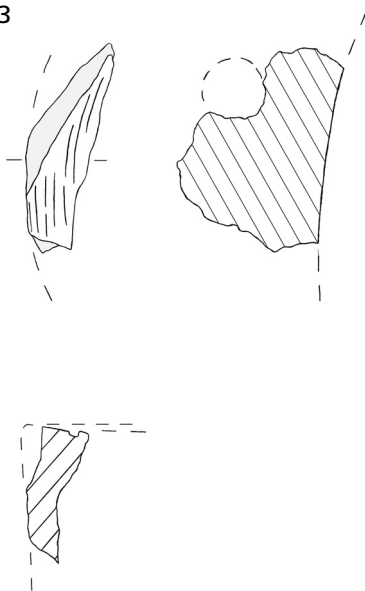
92



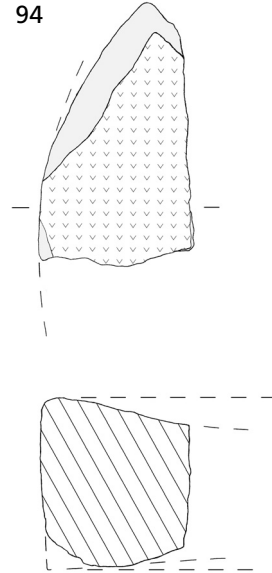
91



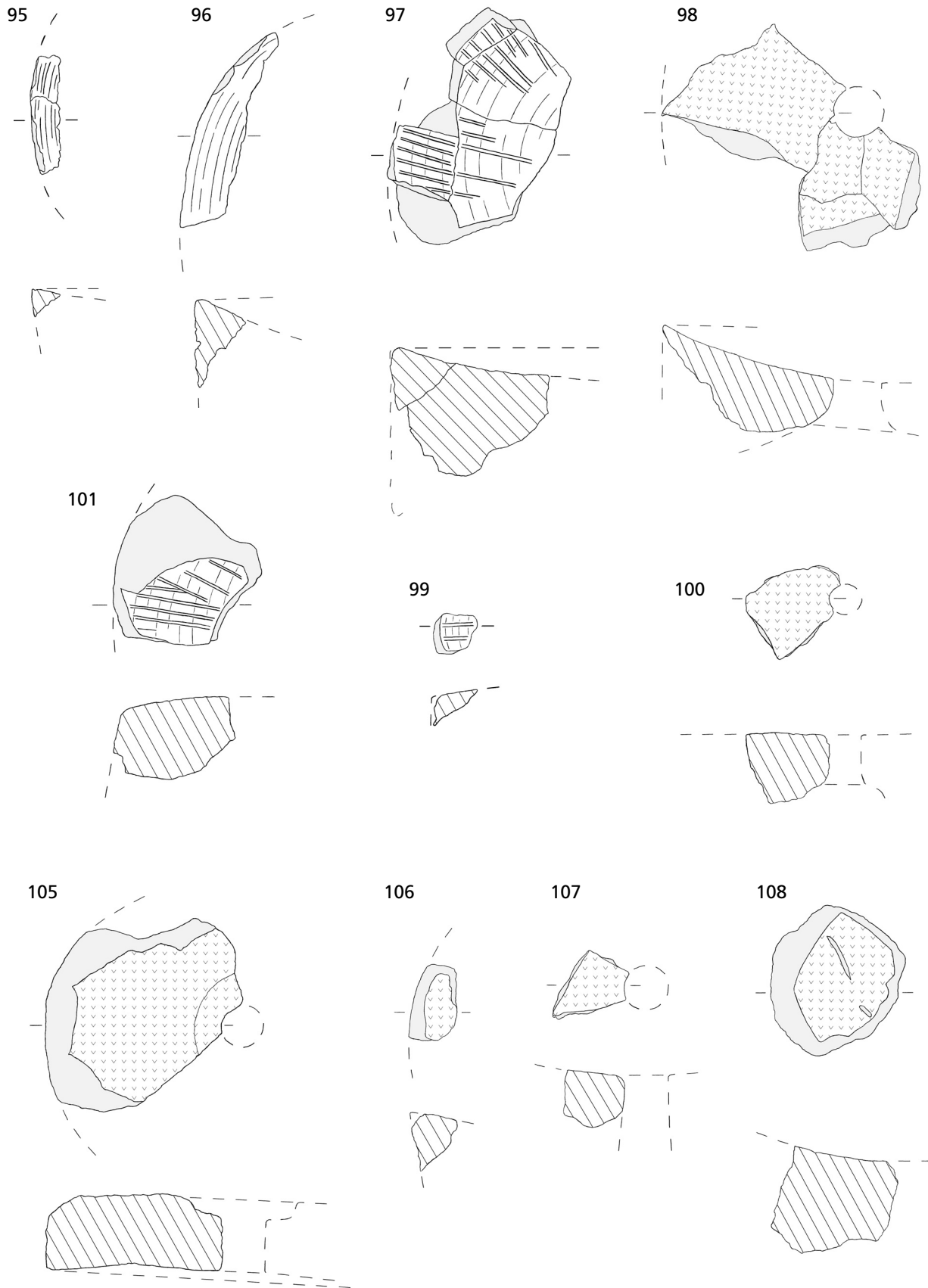
93



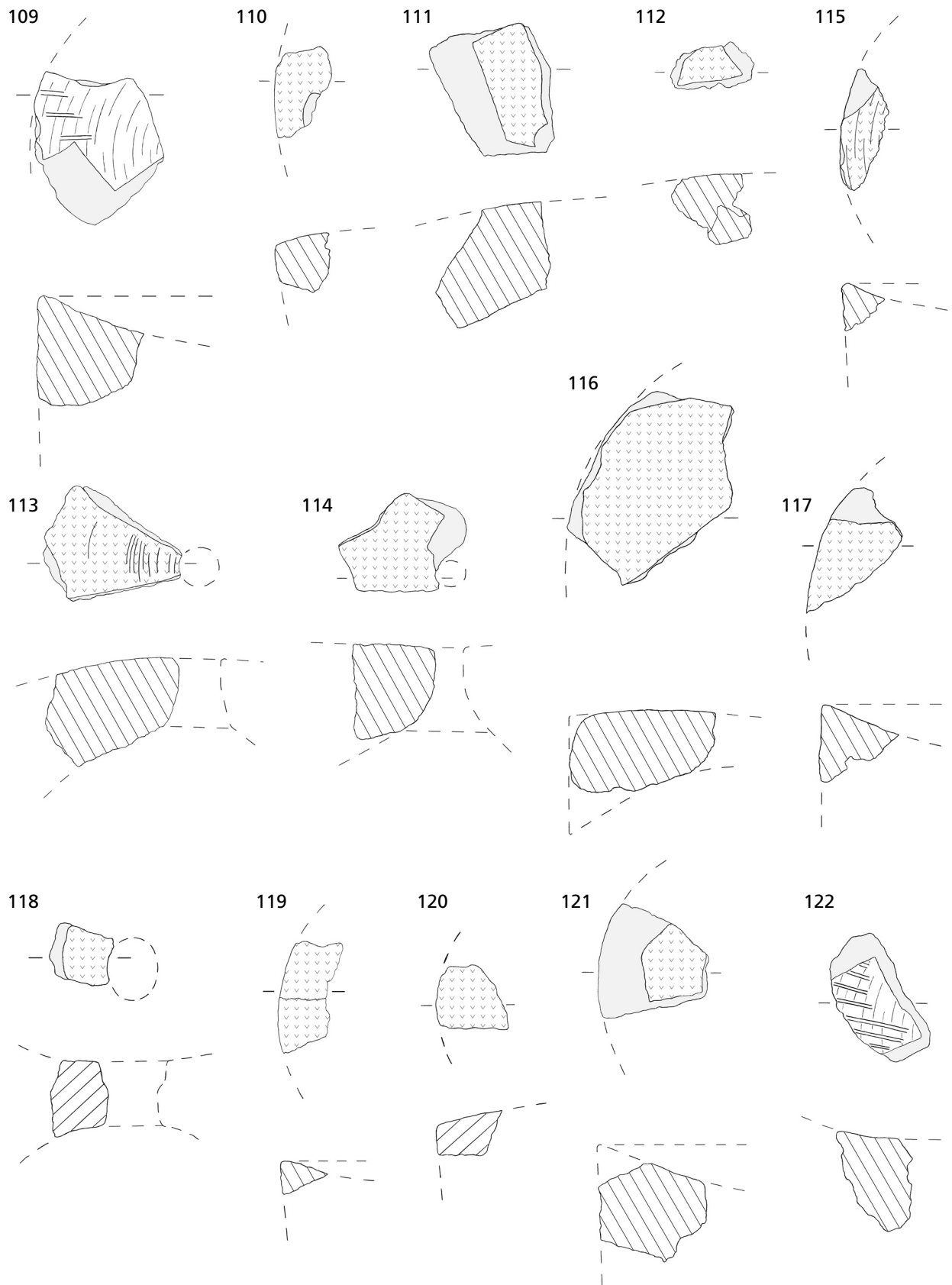
94



89-94 Biebertal-Fellingshausen, Dünsberg (Lkr. Gießen). – M. = 1:5.

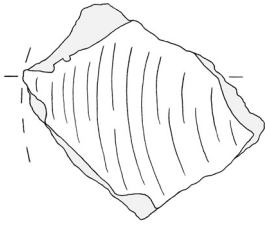


95-101. 105-108 Biebertal-Fellingshausen, Dünsberg (Lkr. Gießen). – M. = 1:5.

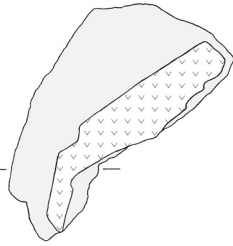


109-122 Biebertal-Fellingshausen, Dünsberg (Lkr. Gießen). – M. = 1:5.

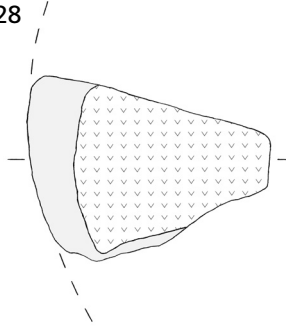
123



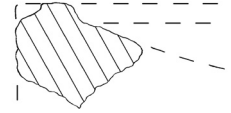
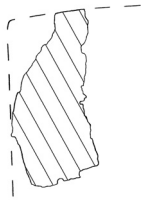
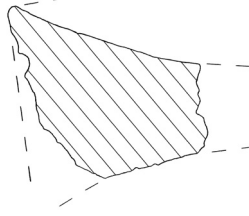
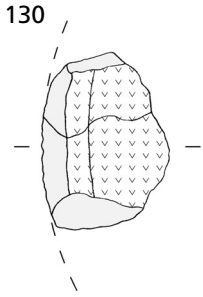
124



128

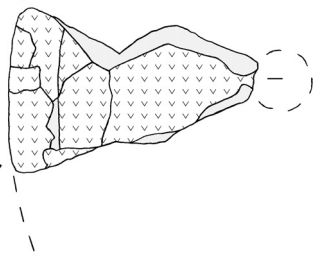


130

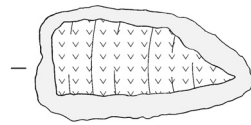


129

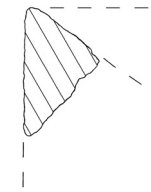
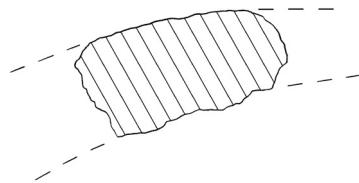
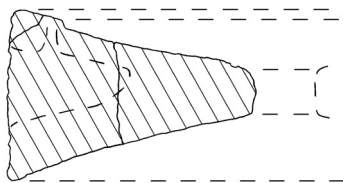
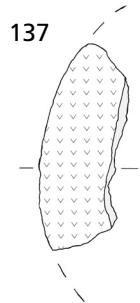
Position Handhabe



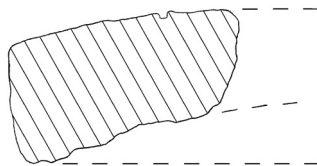
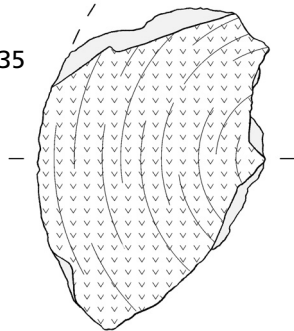
132



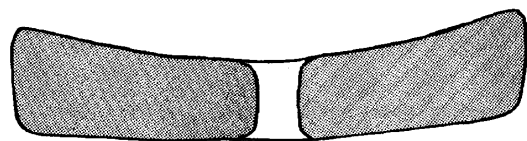
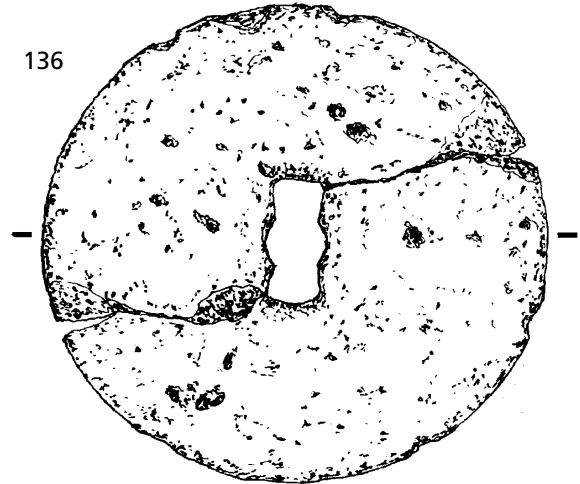
137



135

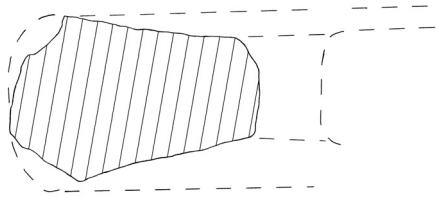
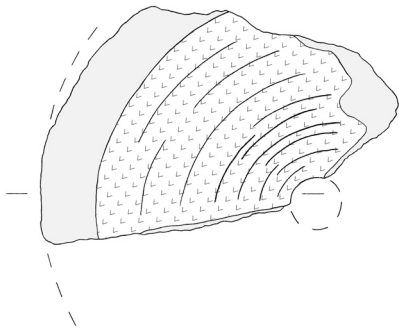


136

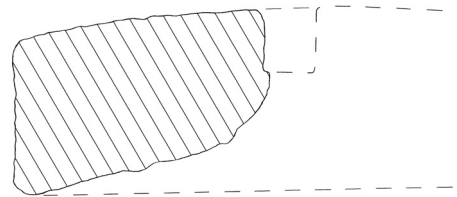
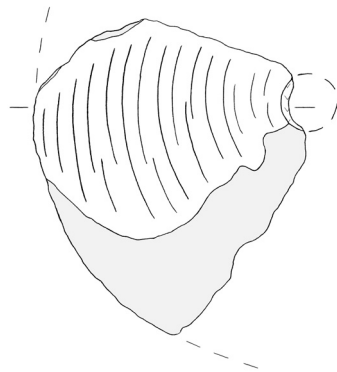


123-124. 128-130. 132. 135-137 Biebertal-Fellingshausen, Dünsberg (Lkr. Gießen) (136 nach Janke 1965 Taf. 11, 7). - M. = 1:5.

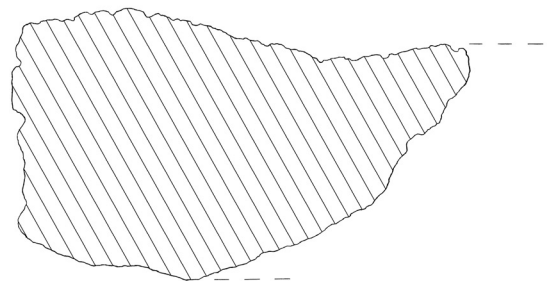
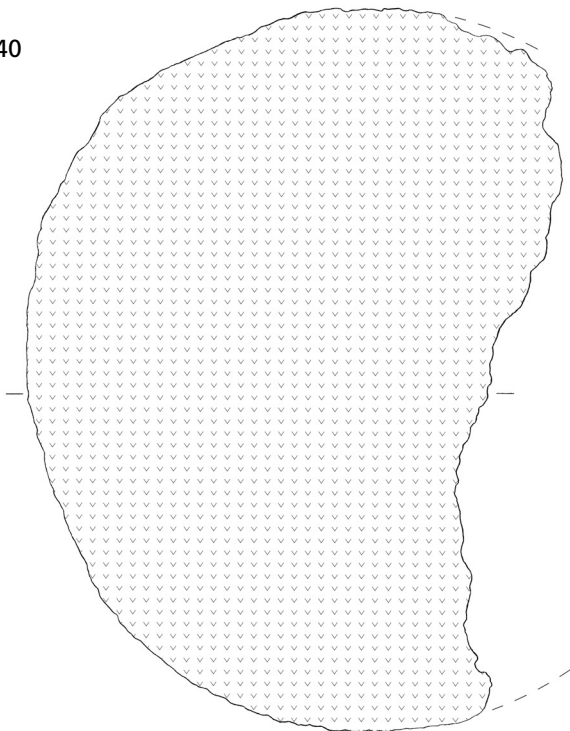
138



139

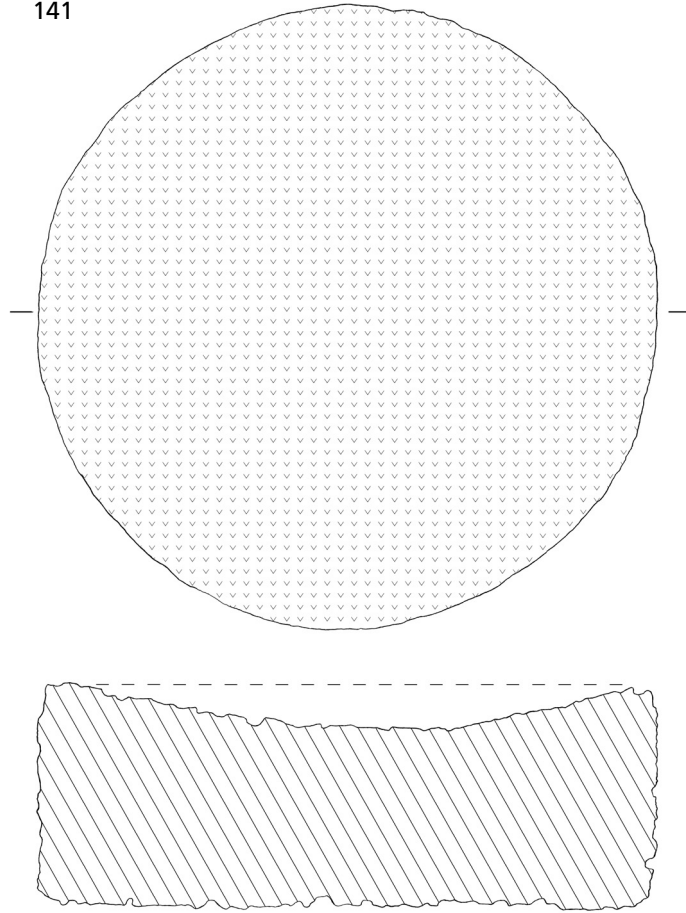


140

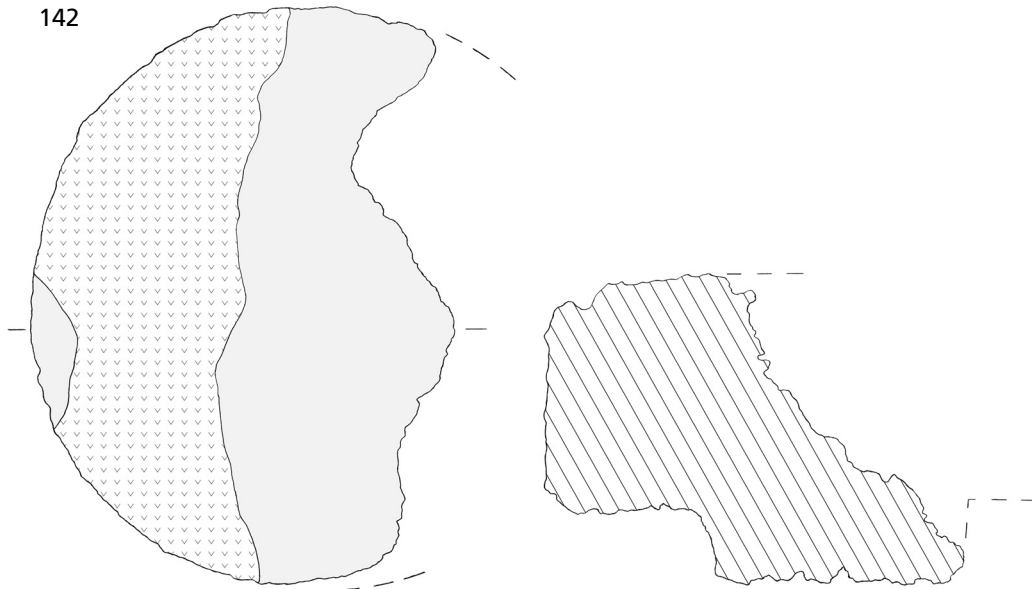


138-139 Biebertal-Fellingshausen, Dünsberg (Lkr. Gießen). – 140 Borken, Stadtwald-Weinkopf (Schwalm-Eder-Kr.). – M. = 1:5.

141



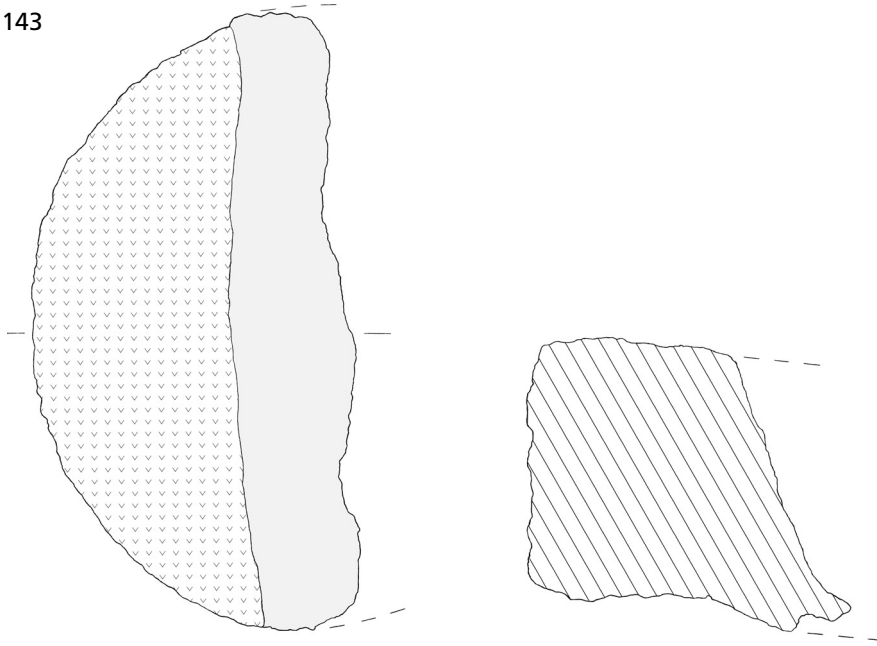
142



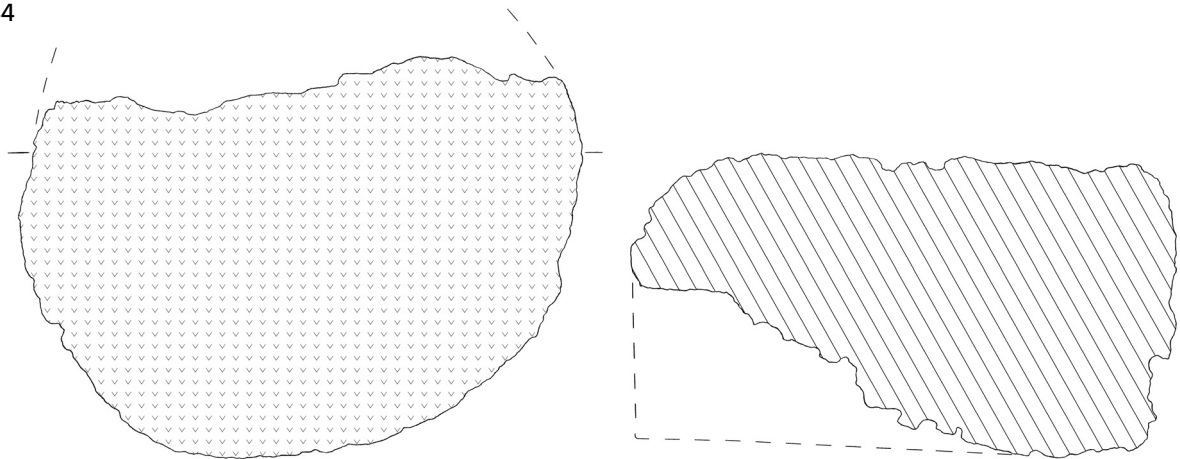
141-142 Borken, Stadtwald-Weinkopf (Schwalm-Eder-Kr.). – M. = 1:5.



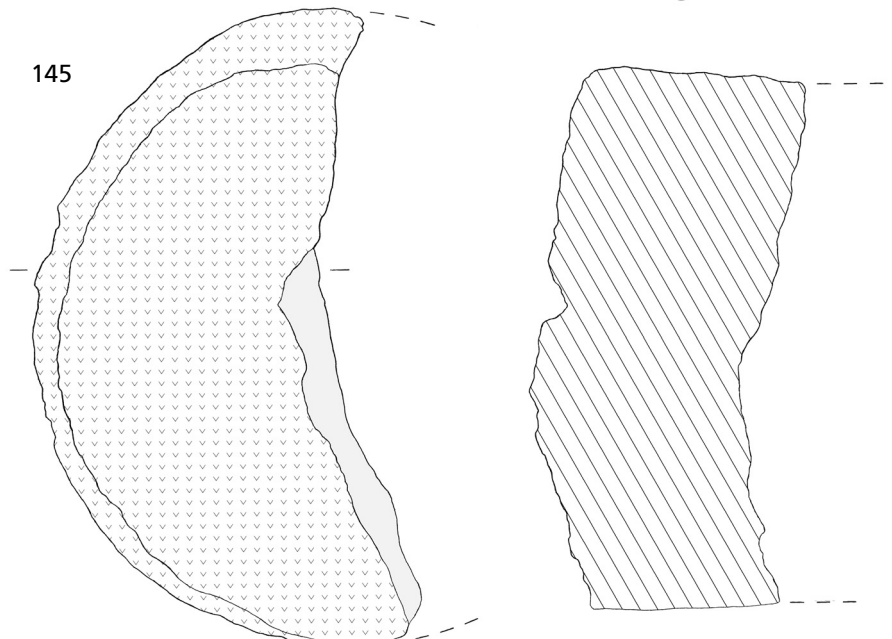
143



144

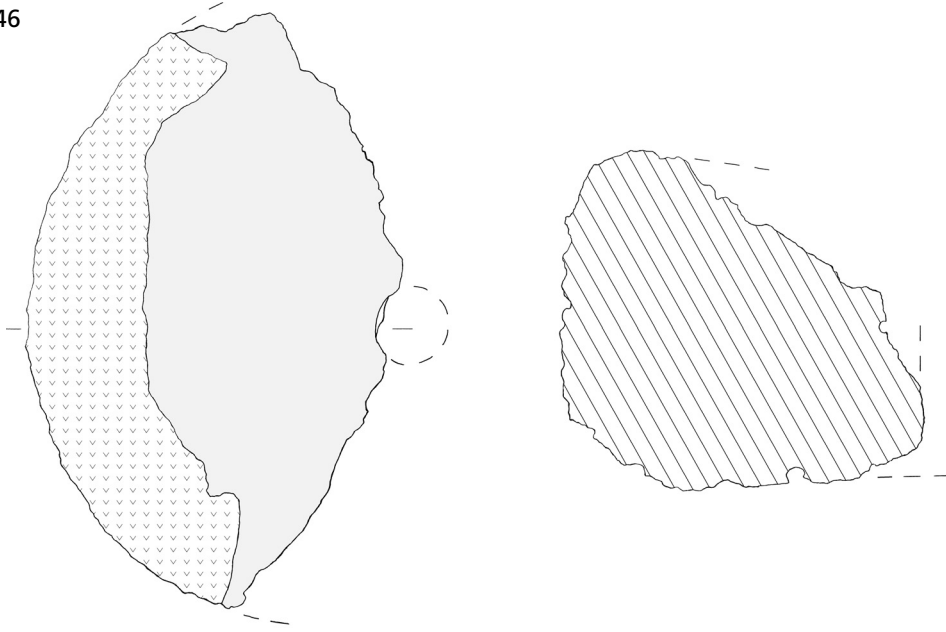


145

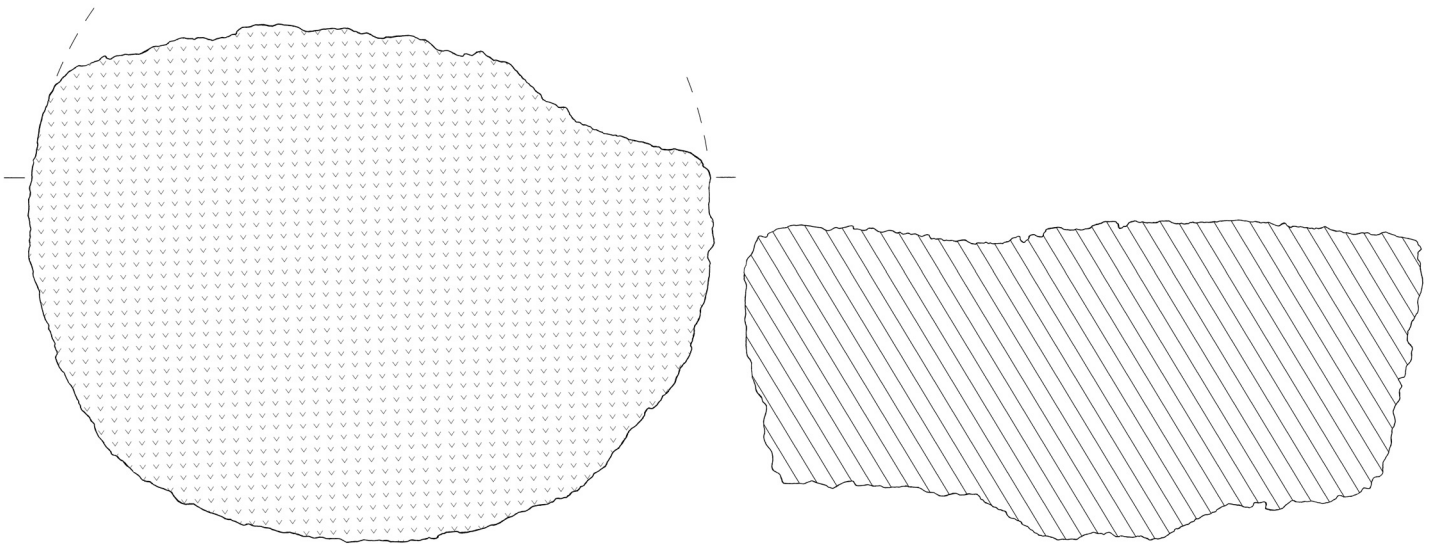


143-145 Borken, Stadtwald-Weinkopf (Schwalm-Eder-Kr.). – M. = 1:5.

146

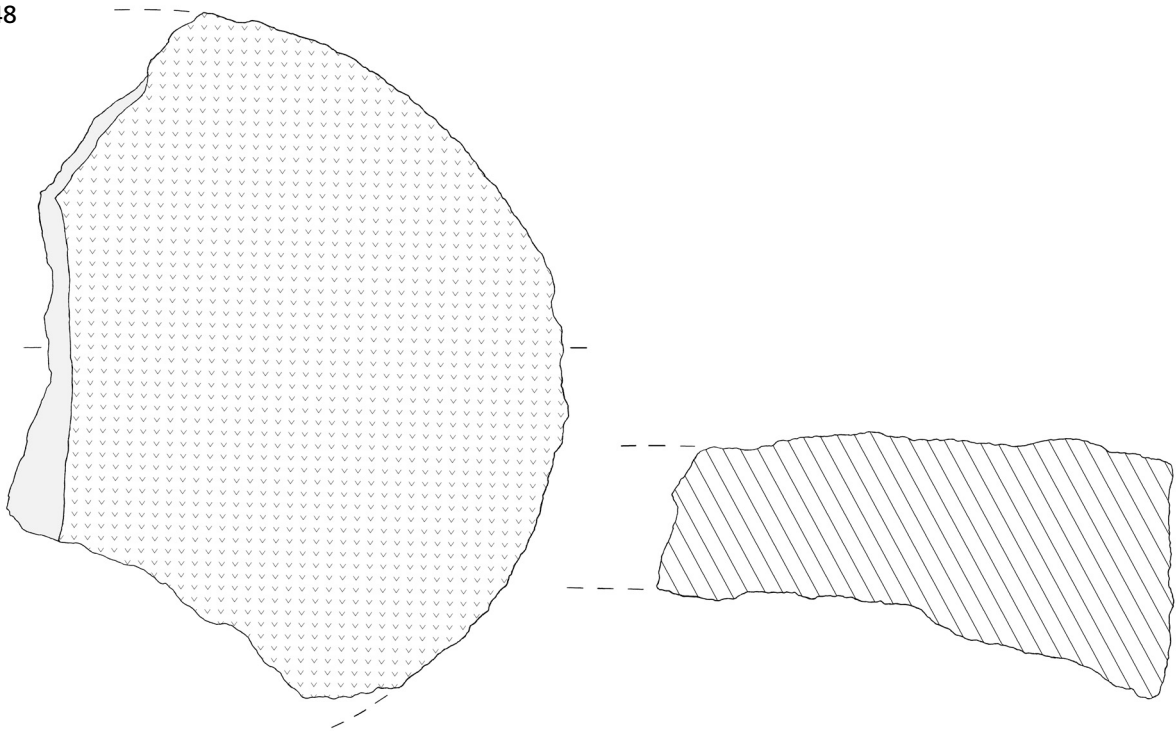


147

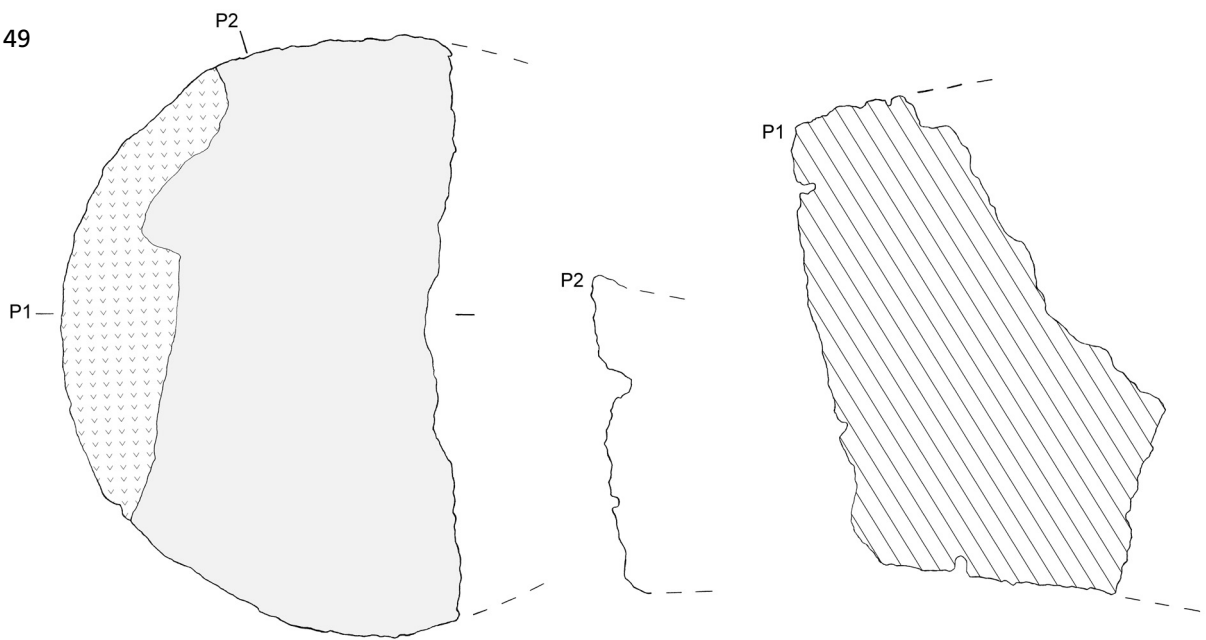


146-147 Borken, Stadtwald-Weinkopf (Schwalm-Eder-Kr.). – M. = 1:5.

148

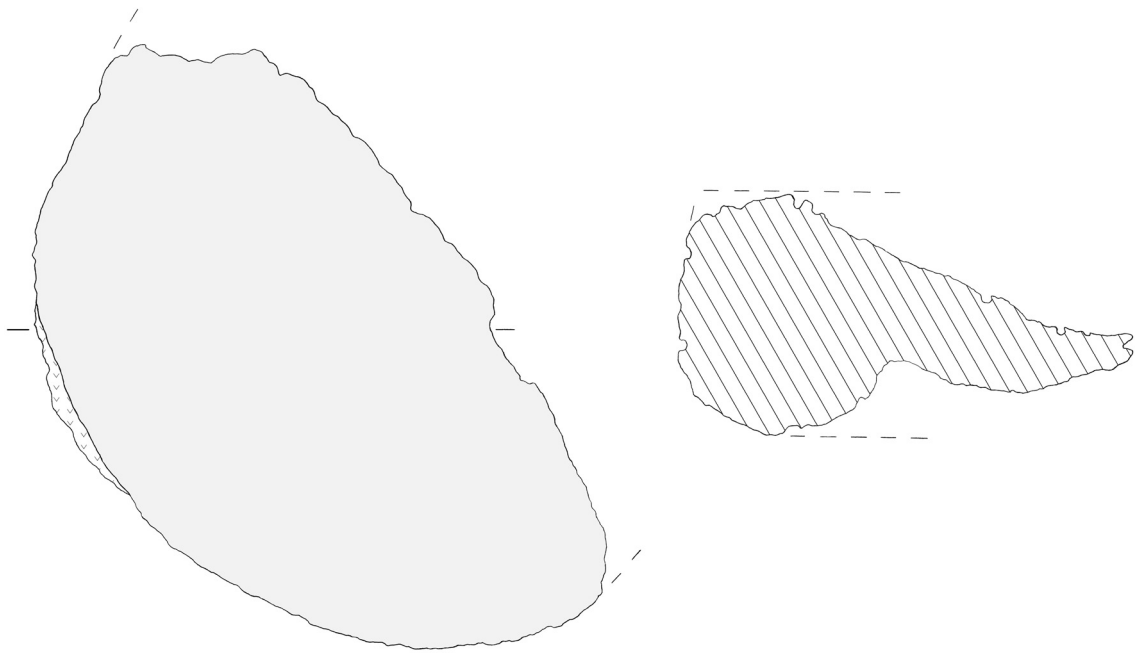


149

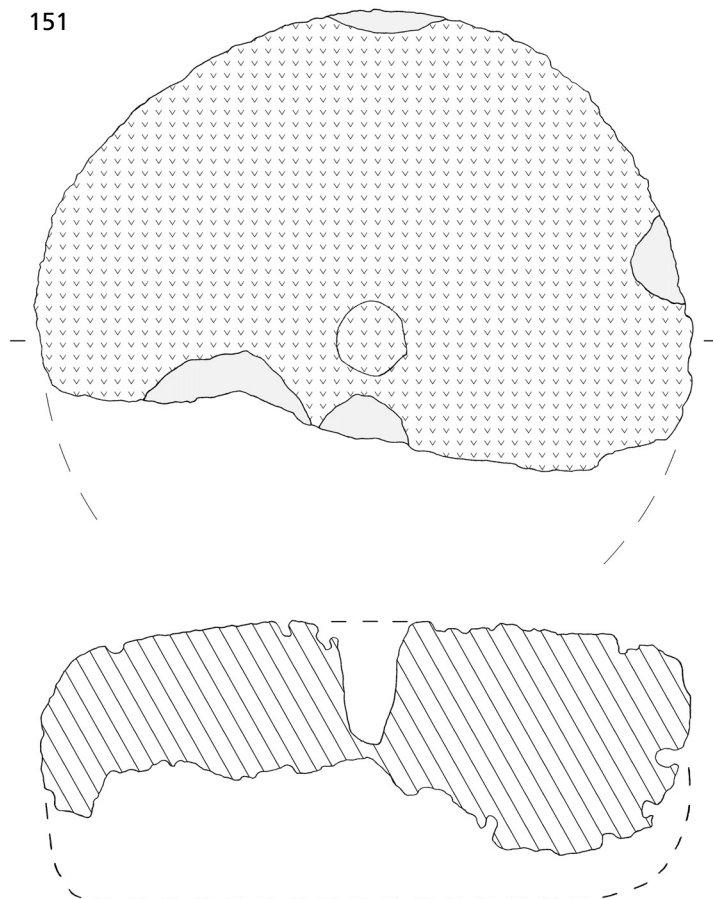


148-149 Borken, Stadtwald-Weinkopf (Schwalm-Eder-Kr.). – M. = 1:5.

150

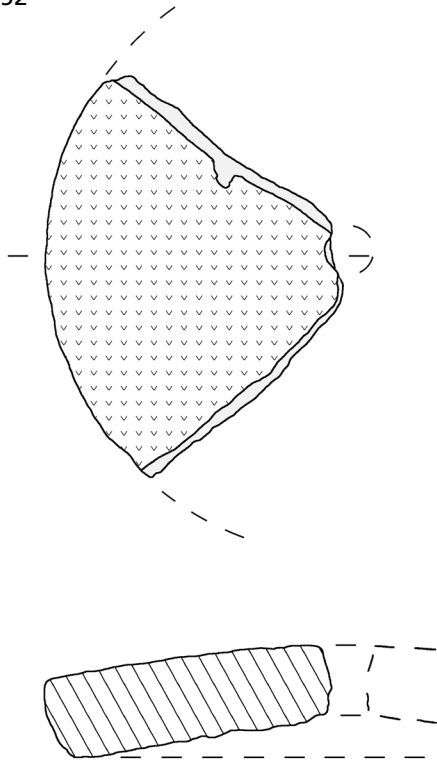


151

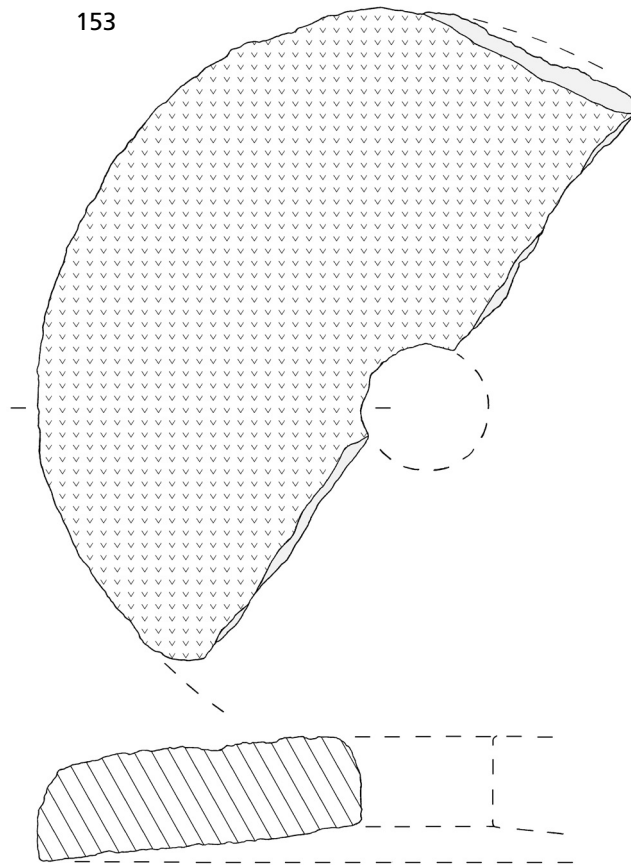


150-151 Birken, Stadtwald-Weinkopf (Schwalm-Eder-Kr.). – M. = 1:5.

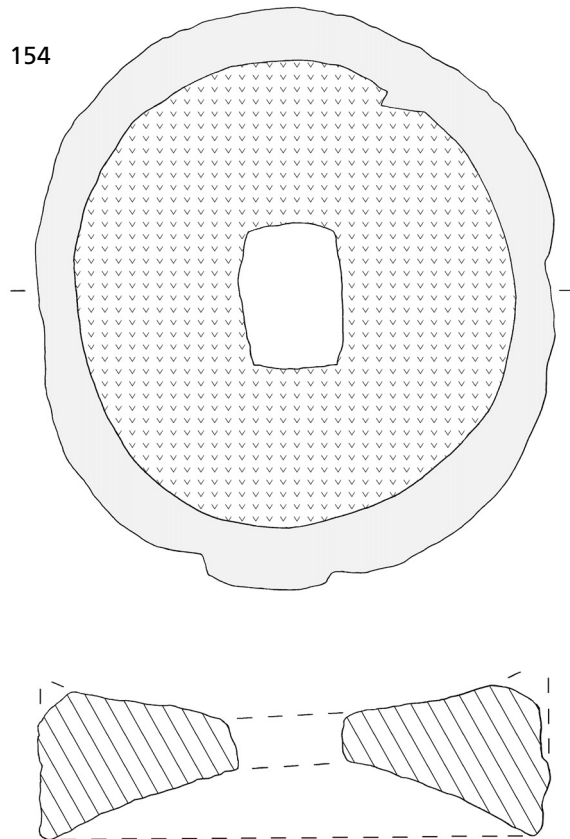
152



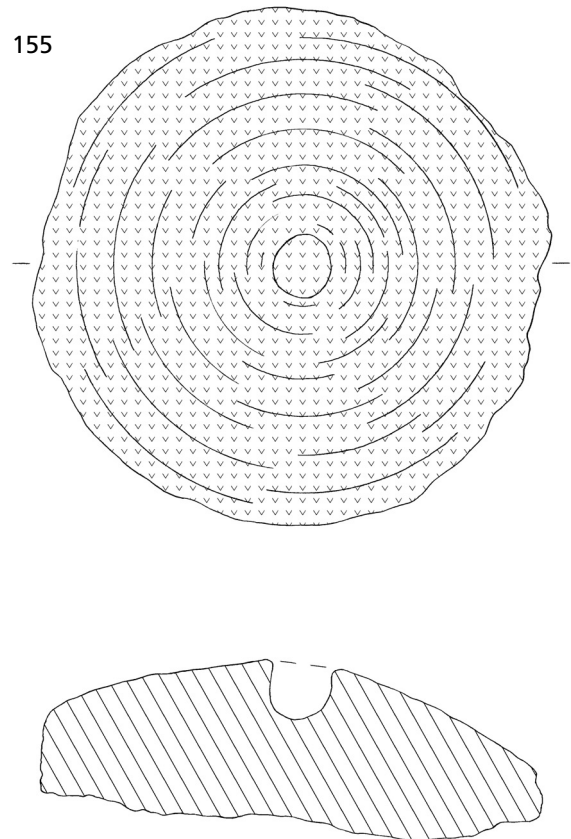
153



154

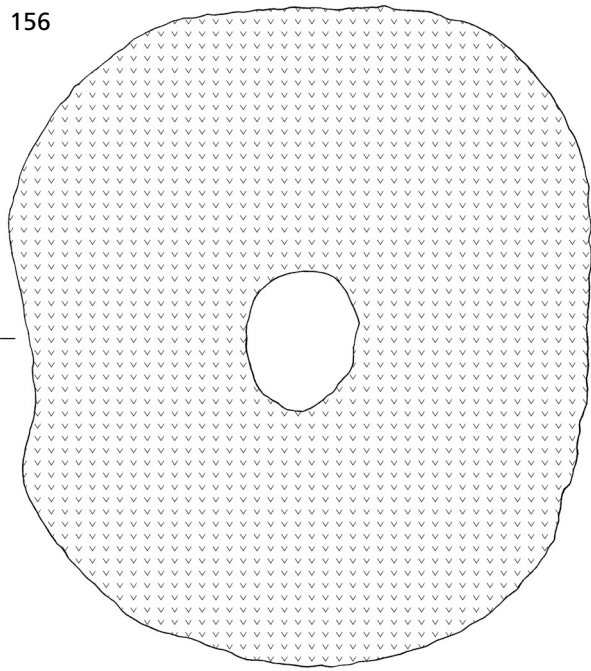


155

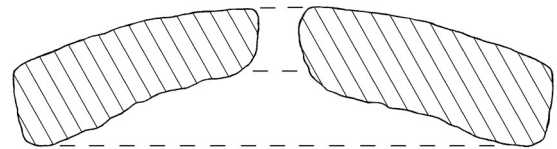
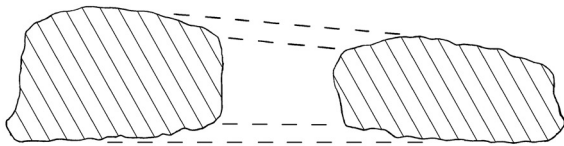
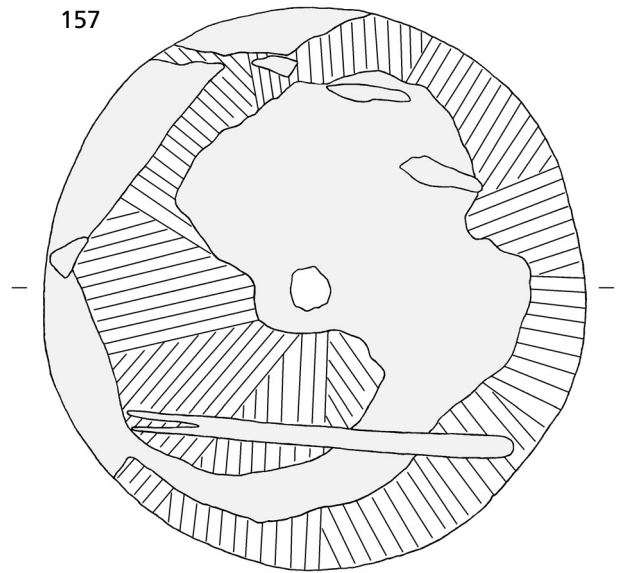


**152** Bracht (Lkr. Marburg-Biedenkopf). – **153** Burgliebenau (Lkr. Merseburg-Querfurt). – **154-155** Burgtonna-Stättebrunnen (Lkr. Gotha). – M. = 1:5.

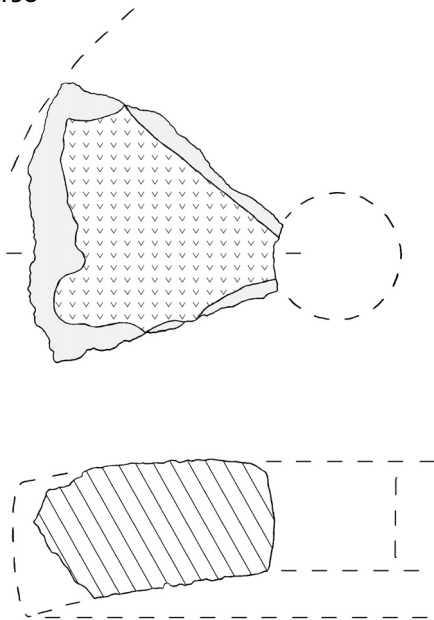
156



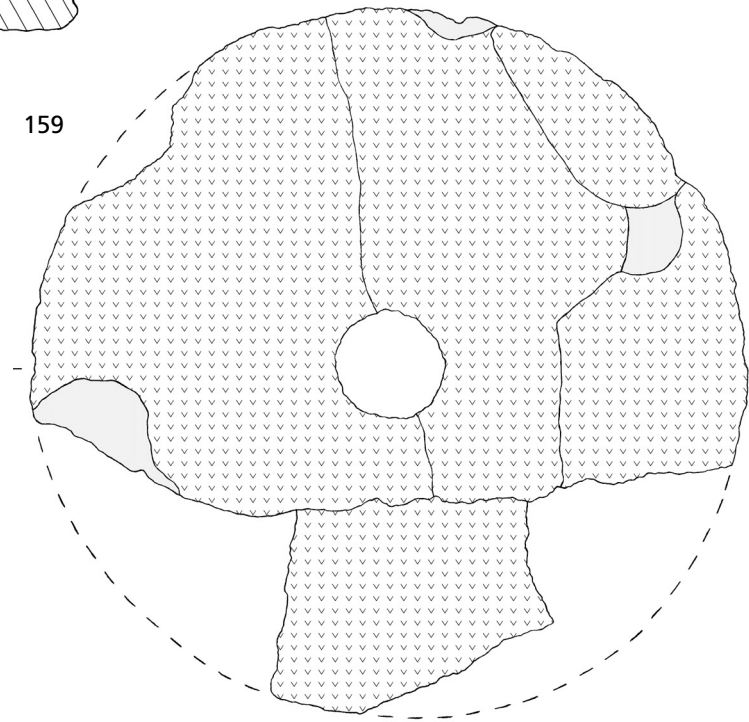
157



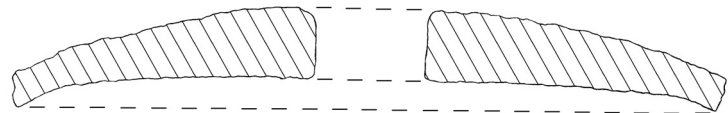
158



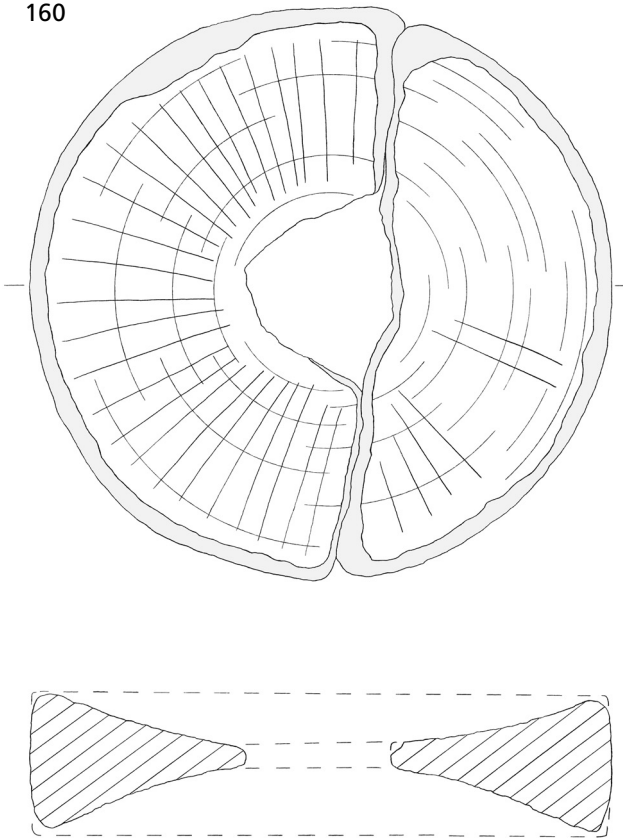
159



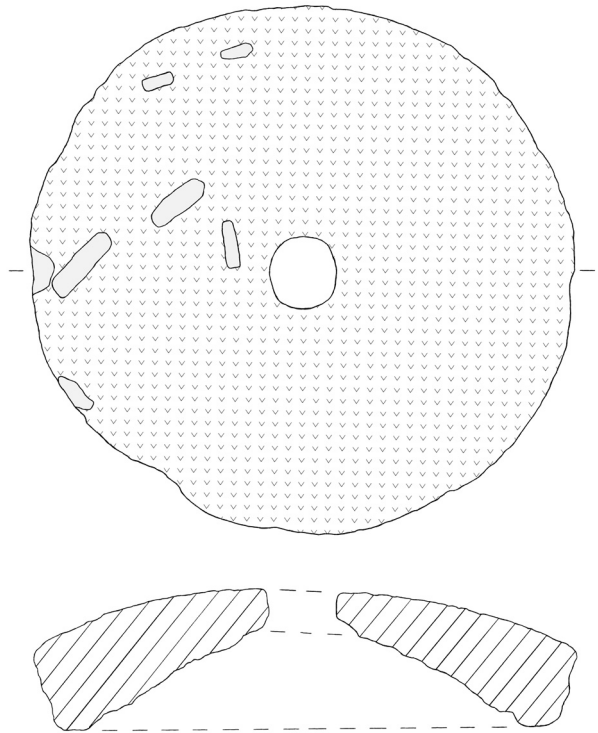
156 Casekirchen (Lkr. Camburg). – 157 Daaden (Westerwaldkr.). – 158 Dewitz (Lkr. Leipziger Land). – 159 Diesbar, Burgberg Löbsal (Lkr. Meißen). – M. = 1:5.



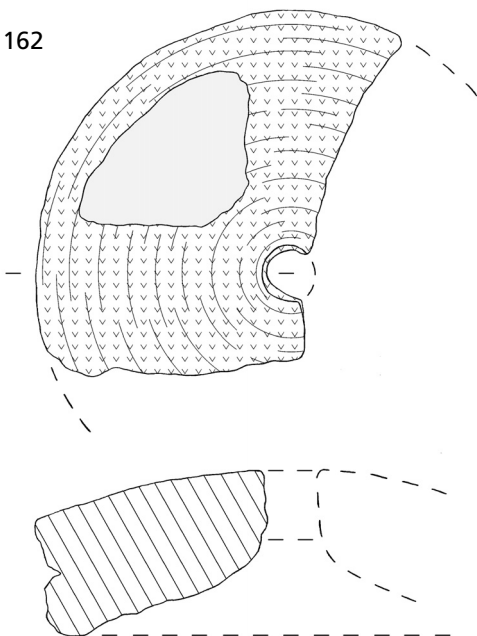
160



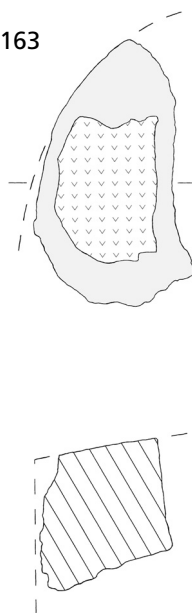
161



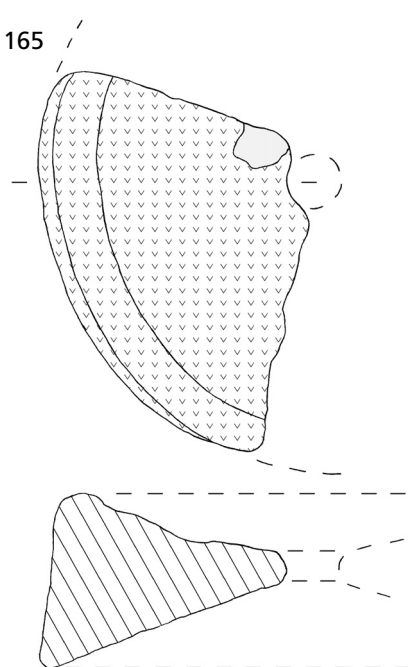
162



163

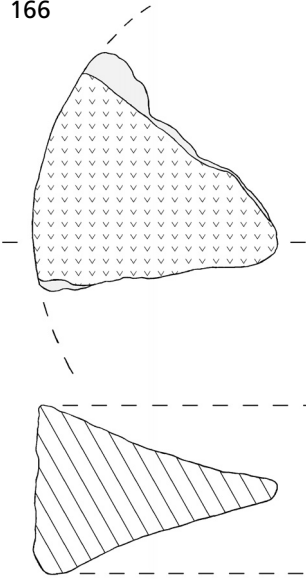


165

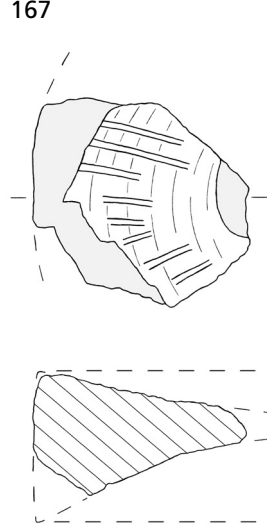


160-161 Dietenhausen-Atzbach (Lahn-Dill-Kr.). – 162-163 Dillenburg, Heunstein (Lahn-Dill-Kr.). – 165 Dornburg-Wilsenroth (Lkr. Limburg-Weilburg). – M. = 1:5.

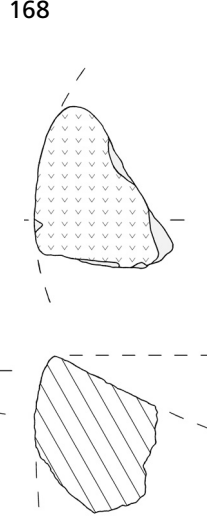
166



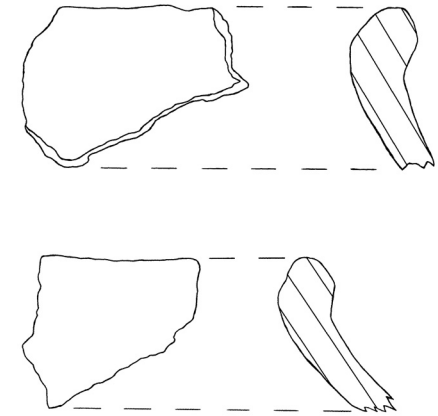
167



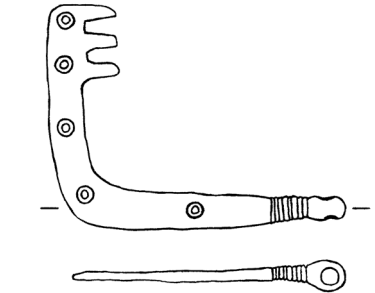
168



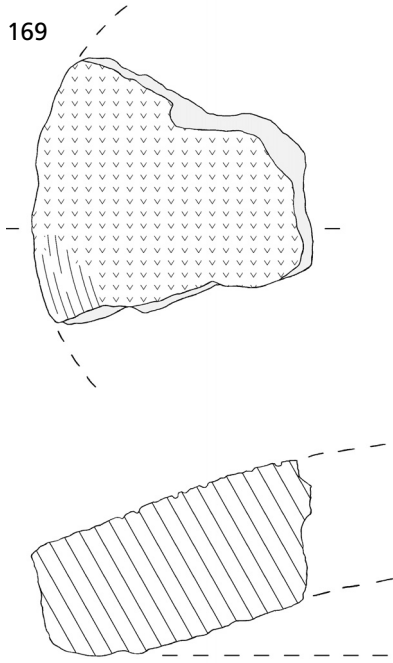
167-168.1



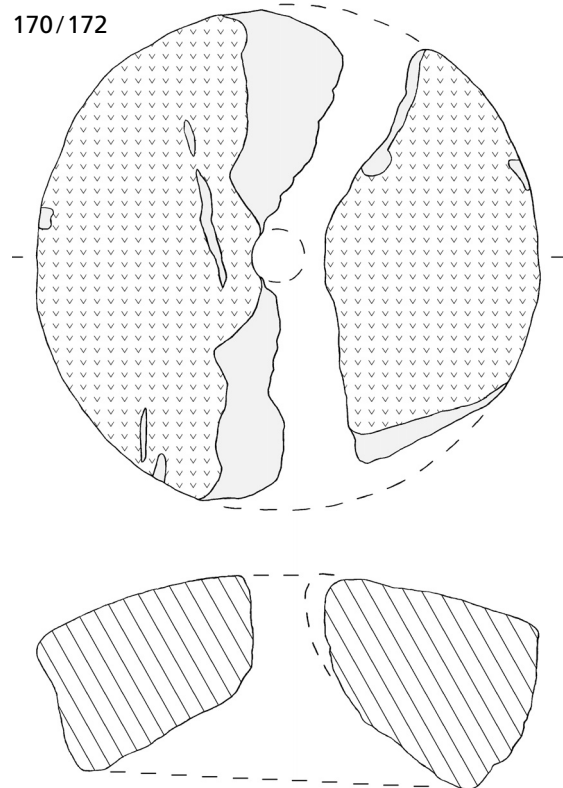
167-168.2



169



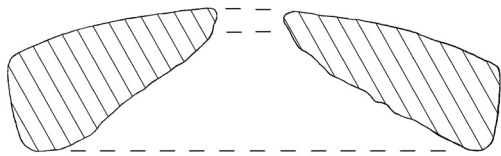
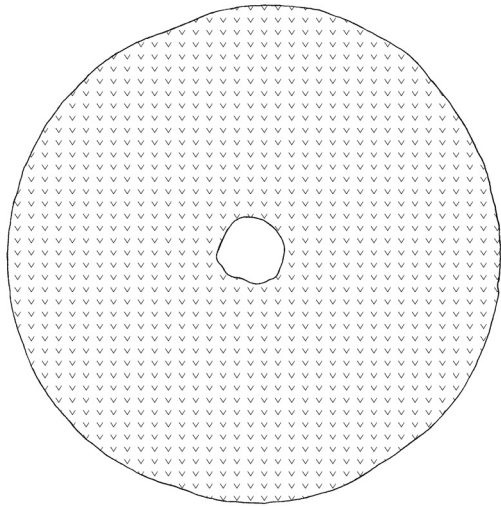
170/172



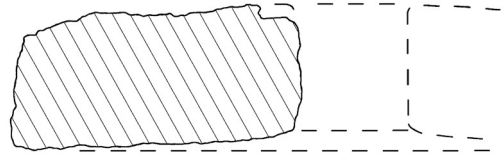
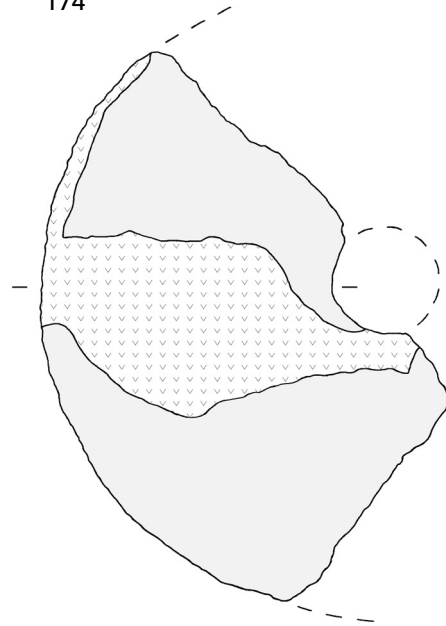
Dornburg-Wilsenroth (Lkr. Limburg-Weilburg): **166-170/172** Mühlstein (M. = 1:5). – **167-168.1** Keramik (M. = 1:3). – **167-168.2** Bronzeschlüssel (M. = 1:2).



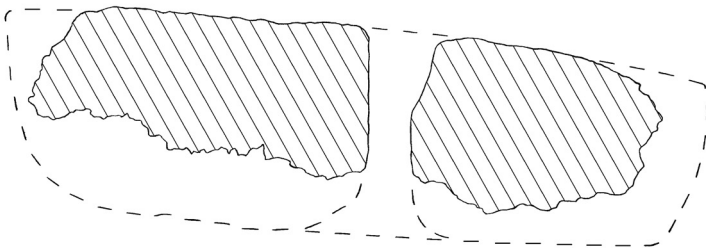
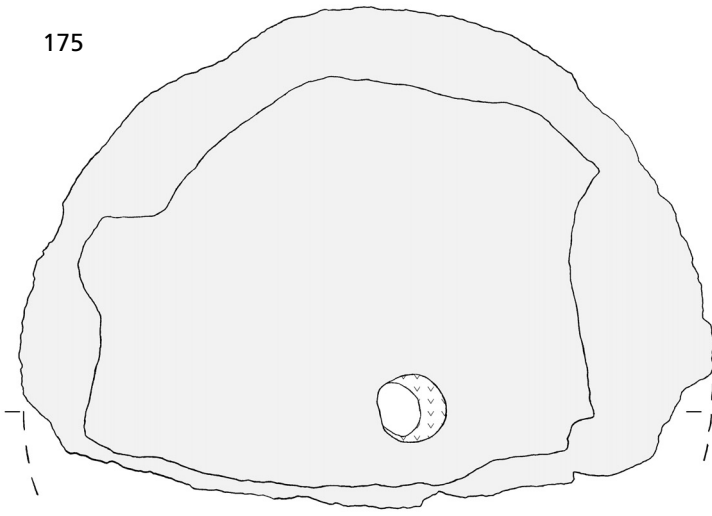
171



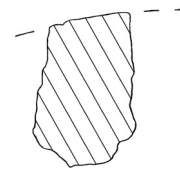
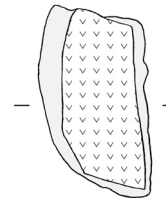
174



175

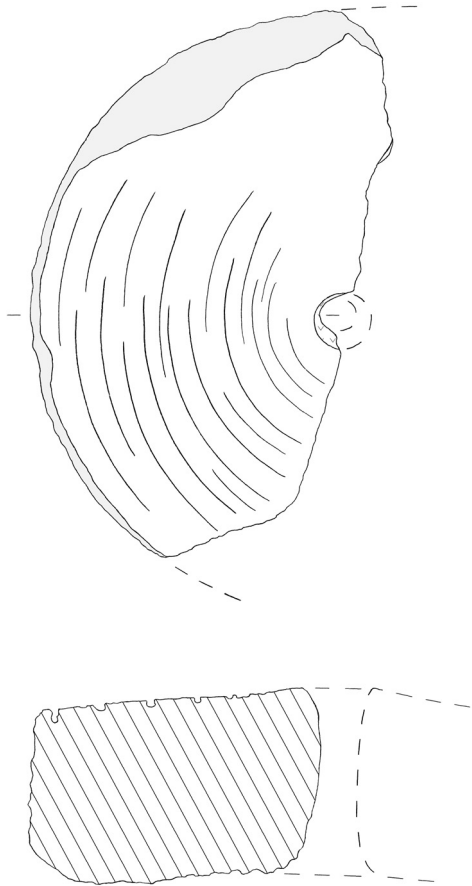


173

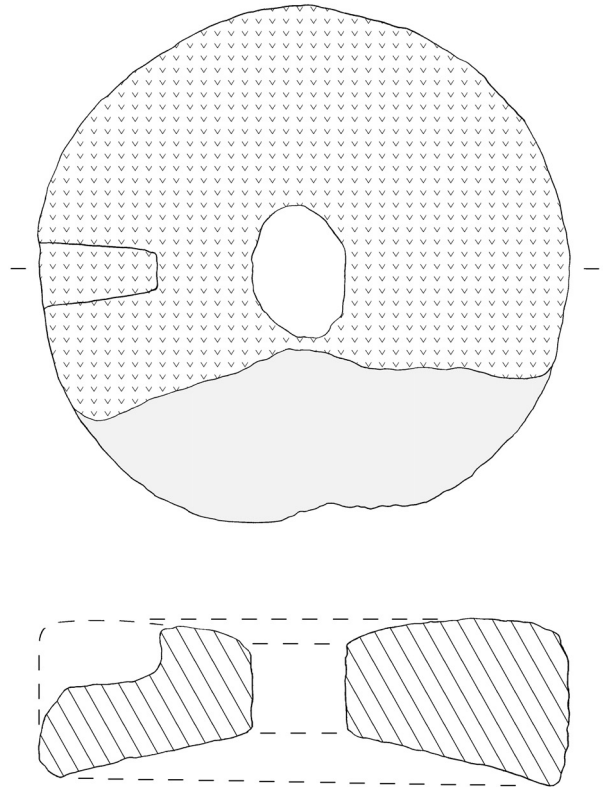


171. 173 Dornburg-Wilsenroth (Lkr. Limburg-Weilburg). – 174 Dresden-Zschieren (Lkr. Dresden). – 175 Dresdner Heide (Lkr. Dresden). – M. = 1:5.

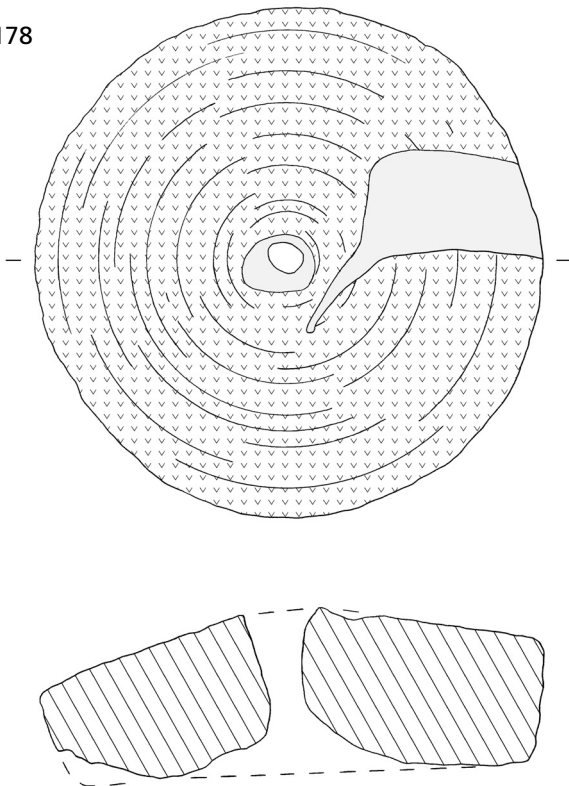
176



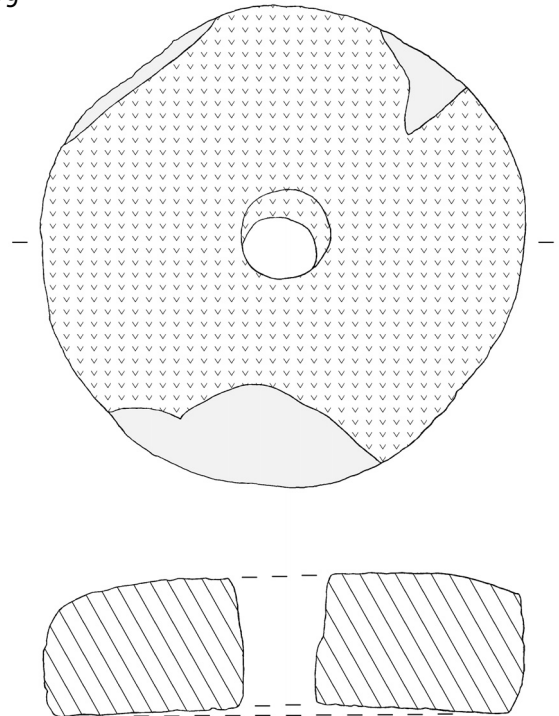
177



178

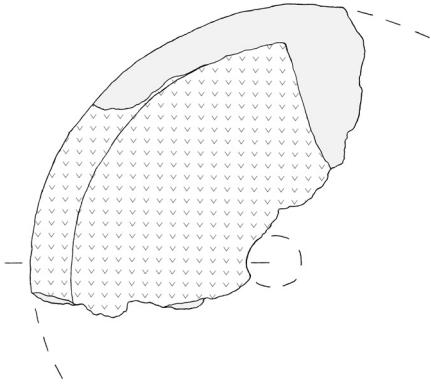


179

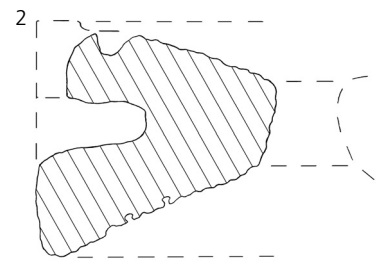
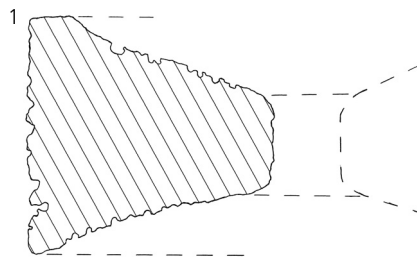
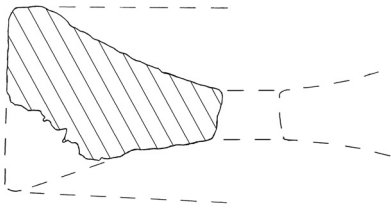
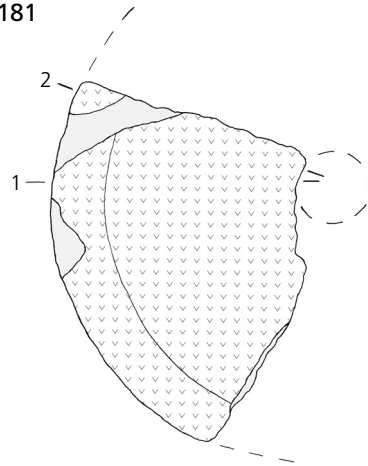


**176** Echzell-»Berstädter Markwald« (Wetteraukr.). – **177-178** Emseloh (Lkr. Sangerhausen). – **179** Erfurt? (Lkr. Erfurt). – M. = 1:5.

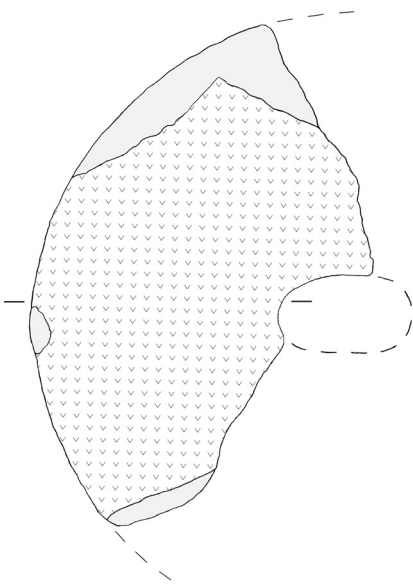
180



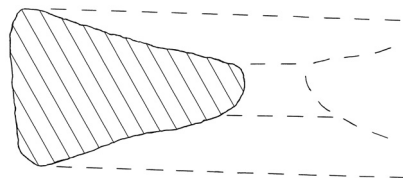
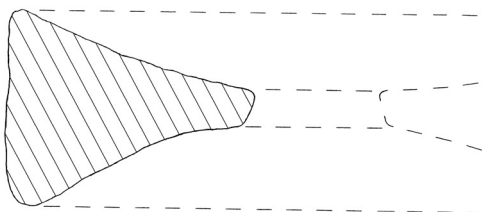
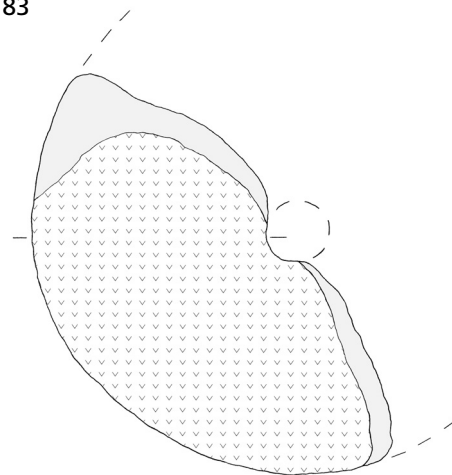
181



182

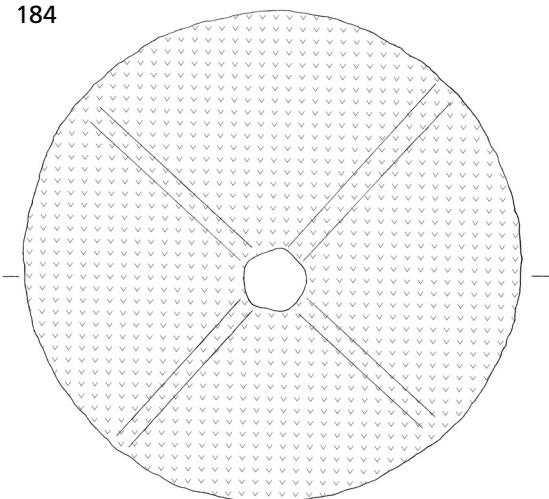


183

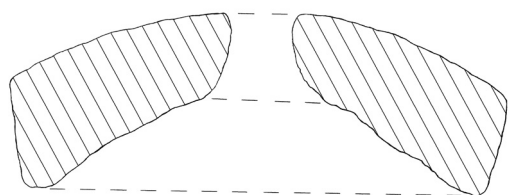
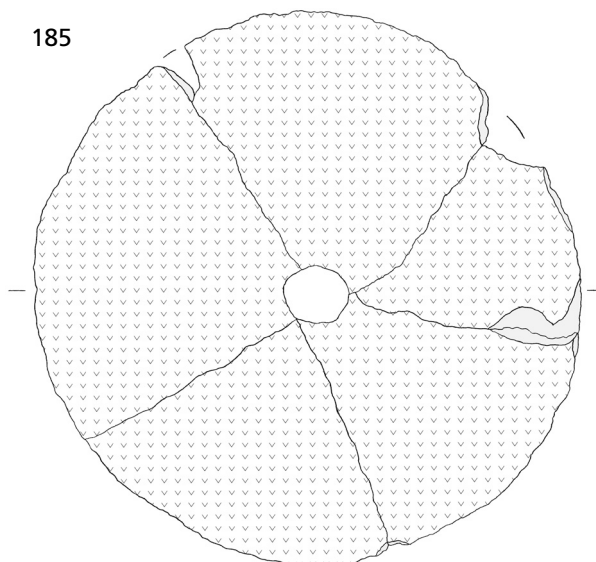


180-183 Frankfurt-Heddernheim (Stadt Frankfurt a.M.). - M. = 1:5.

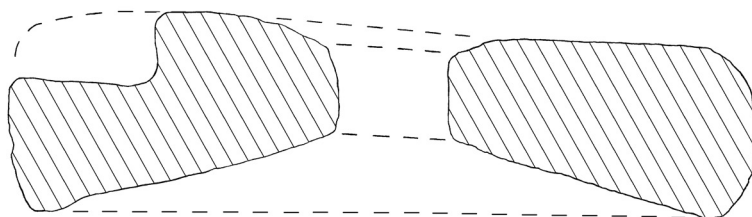
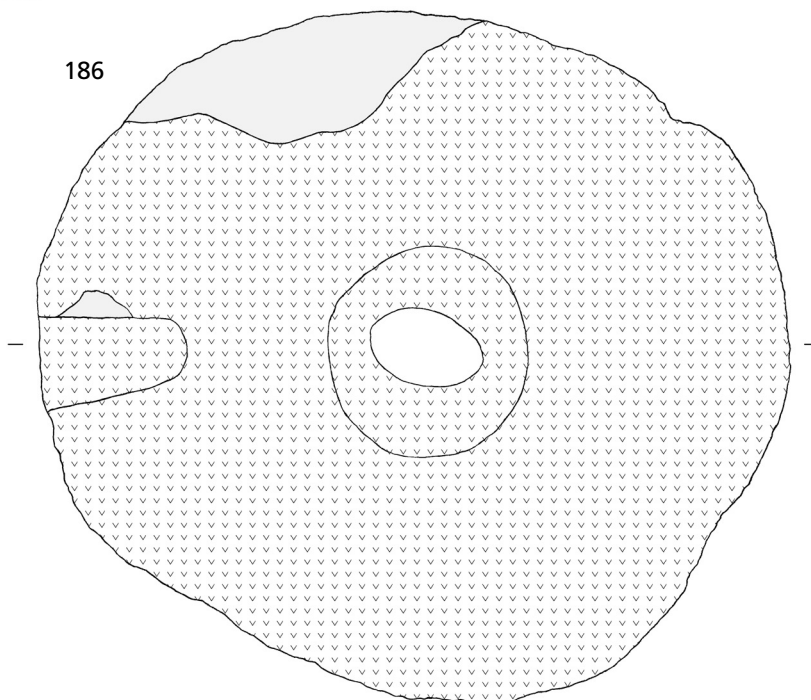
184



185

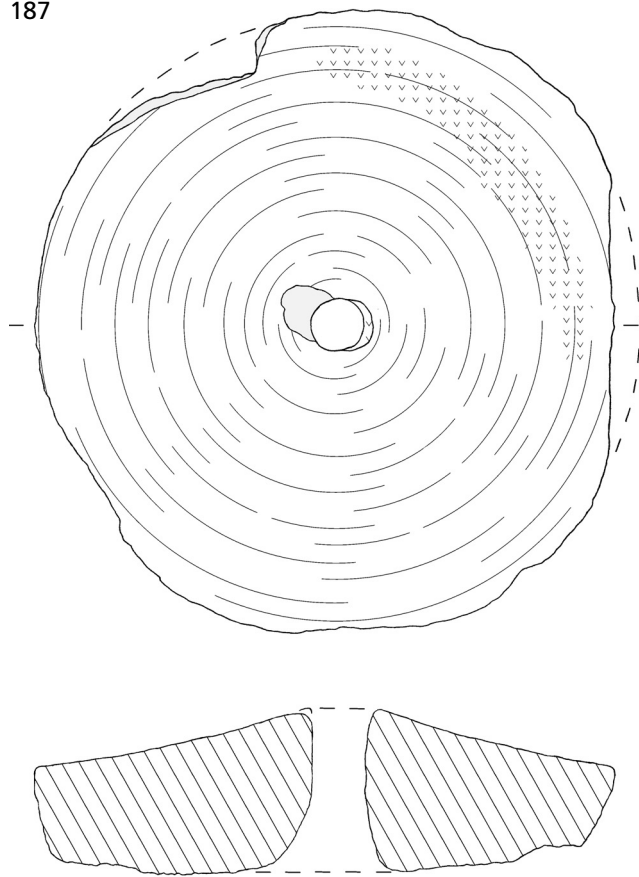


186

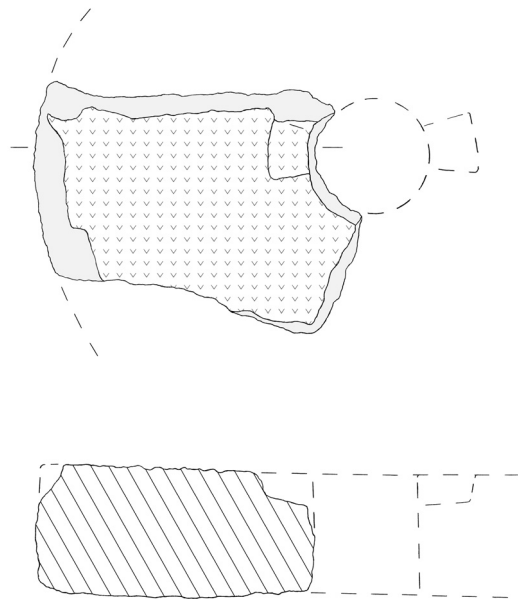


**184** Frankfurt-Praunheim/Heddernheim (Stadt Frankfurt a.M.). – **185** Frielendorf-Verna, Welcherod (Schwalm-Eder-Kr.). – **186** Gatersleben (Lkr. Aschersleben-Staßfurt). – M. = 1:5.

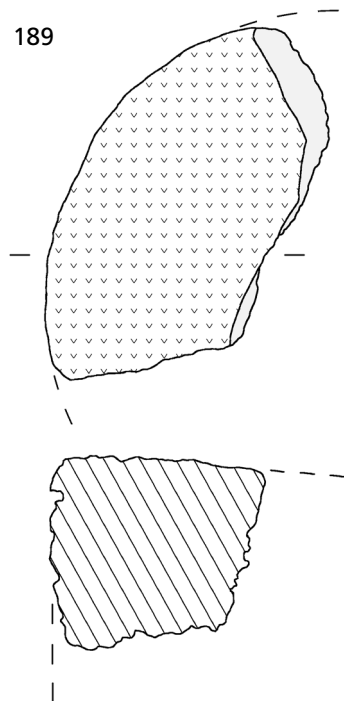
187



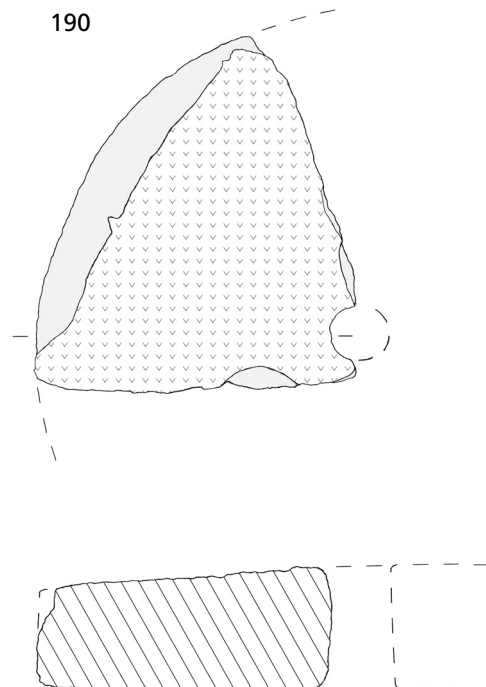
188



189

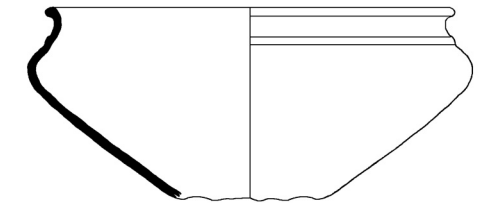
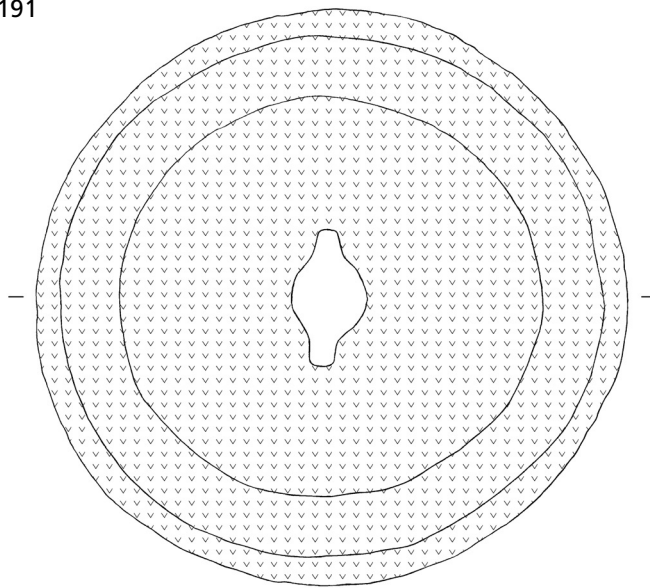


190

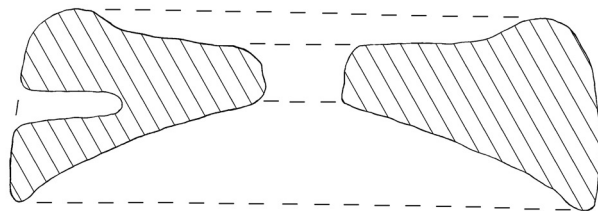


187 Gatersleben (Lkr. Aschersleben-Staßfurt). – 188-190 Glauburg, Glauberg (Wetteraukr.). – M. = 1:5.

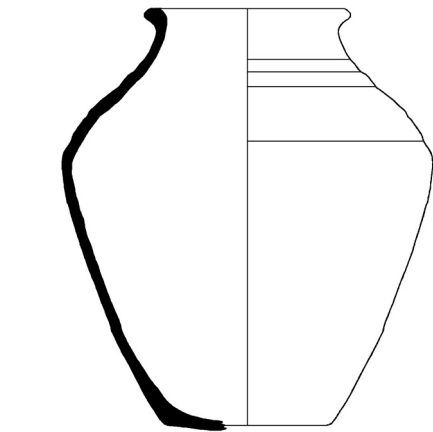
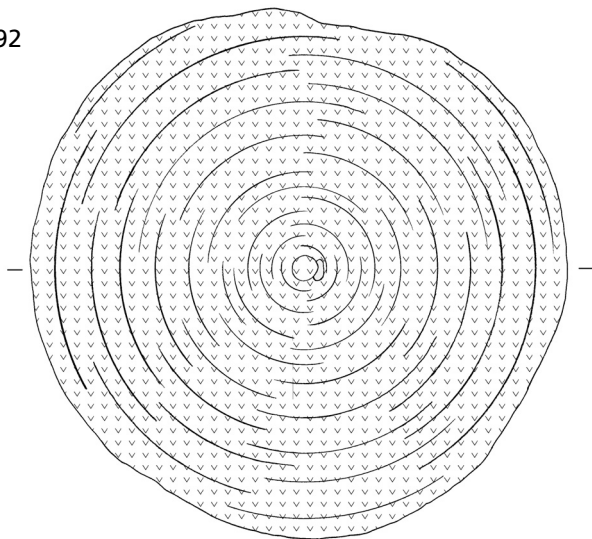
191



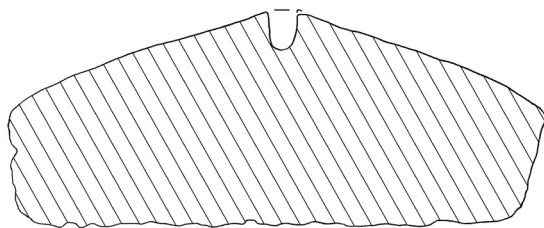
191-192.1



192



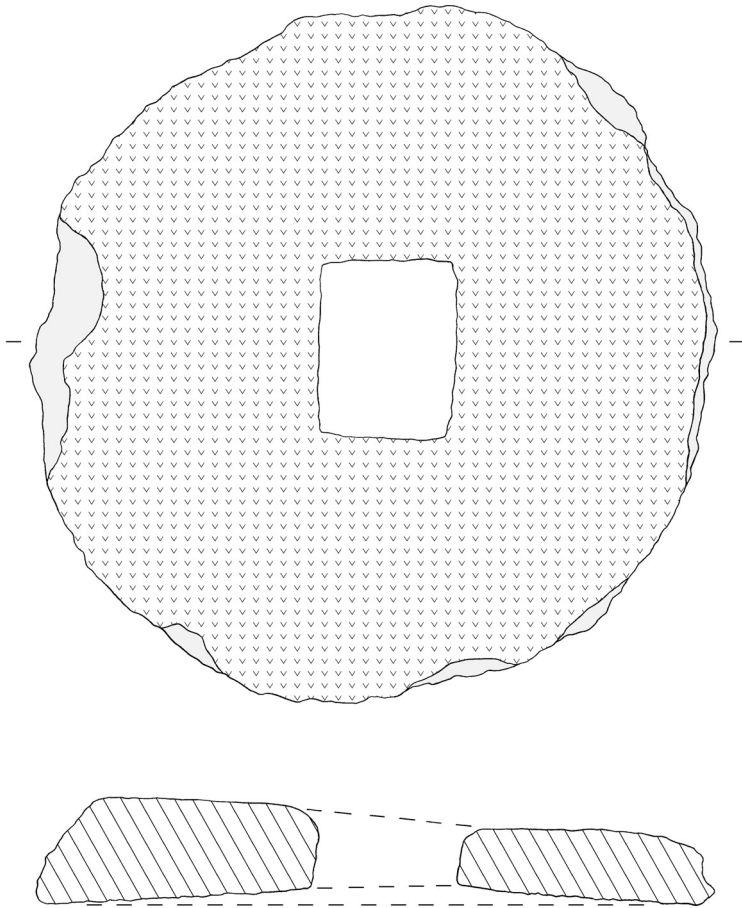
191-192.2



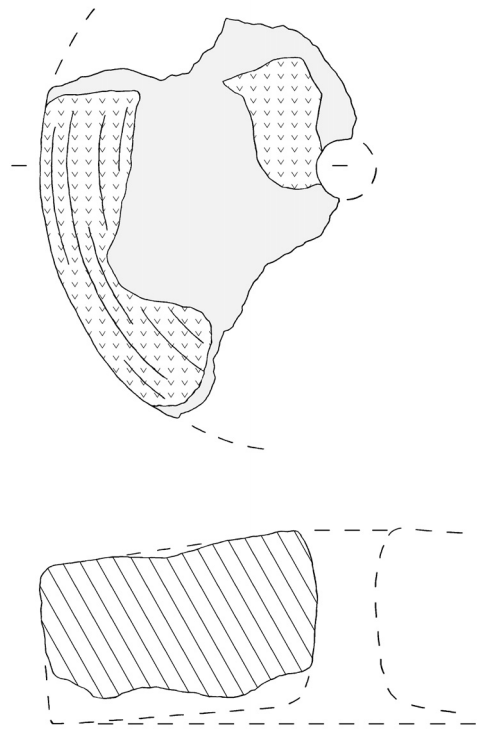
191-192.3

Görmar, Befund 1/80 (Unstrut-Hainich-Kr.): **191-192** Mühlstein. – **191-192.1** Gedrehte Schüssel. – **191-192.2** Gedrehte Flasche. – **191-192.3** Handgeformte Schale. – M. = 1:5.

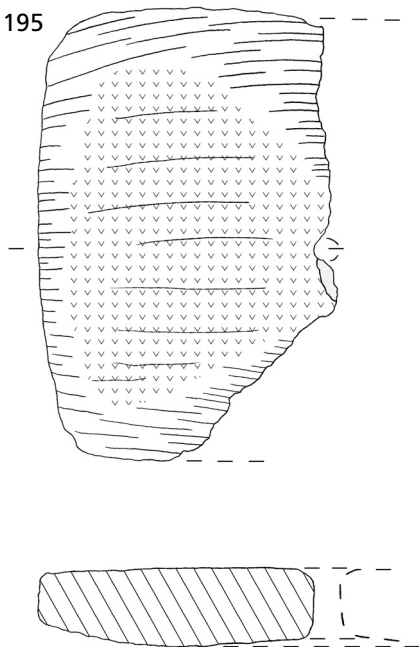
193



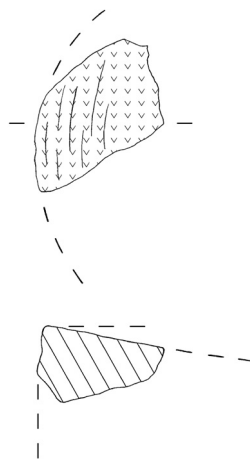
194



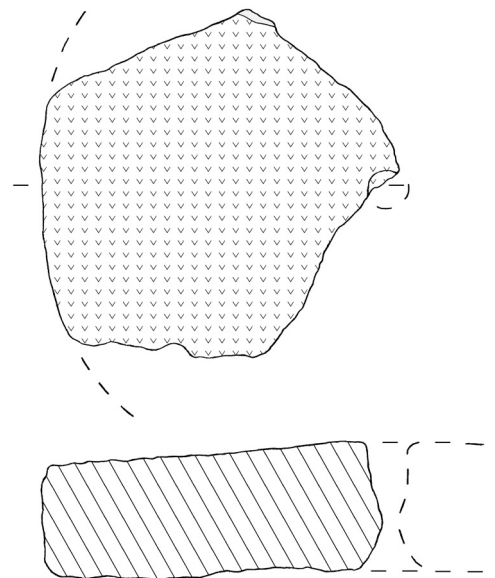
195



196

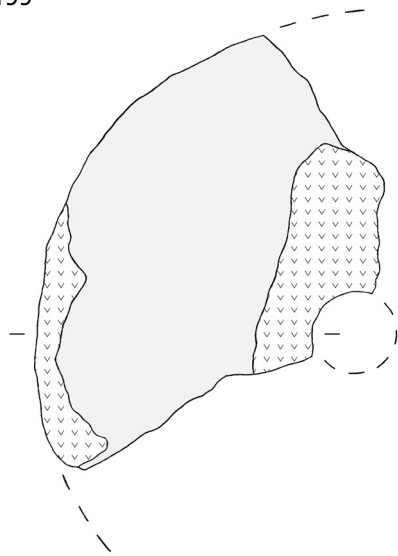


198

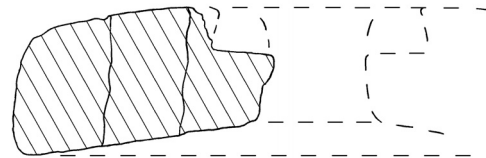
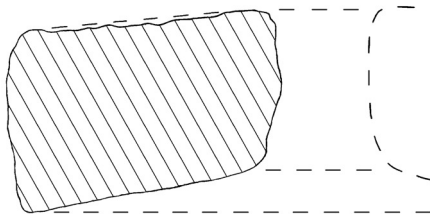
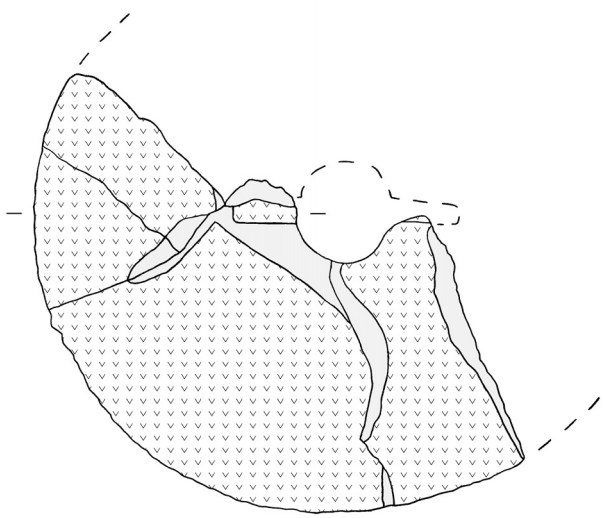


193-195 Gorsleben (Kyffhäuserkr.). – 196 Gotha (Lkr. Gotha). – 198 Großengottern (Unstrut-Hainich-Kr.). – M. = 1:5.

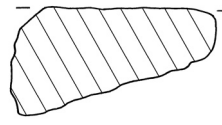
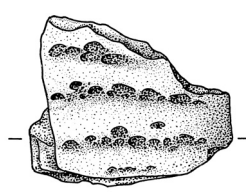
199



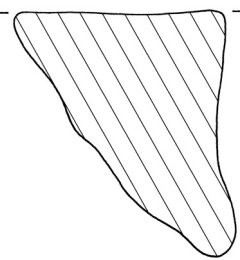
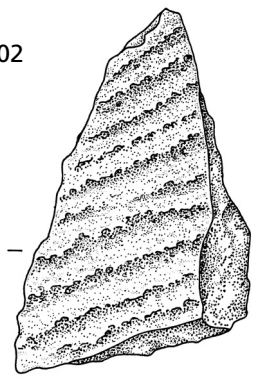
200



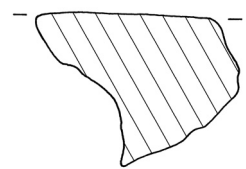
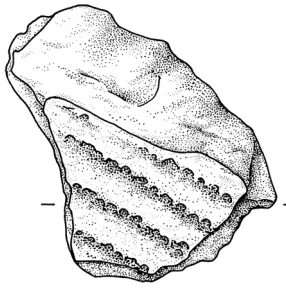
201



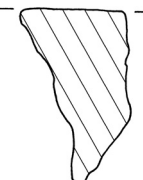
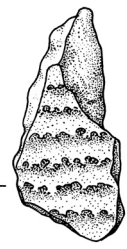
202



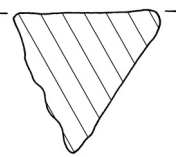
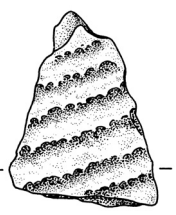
203



204



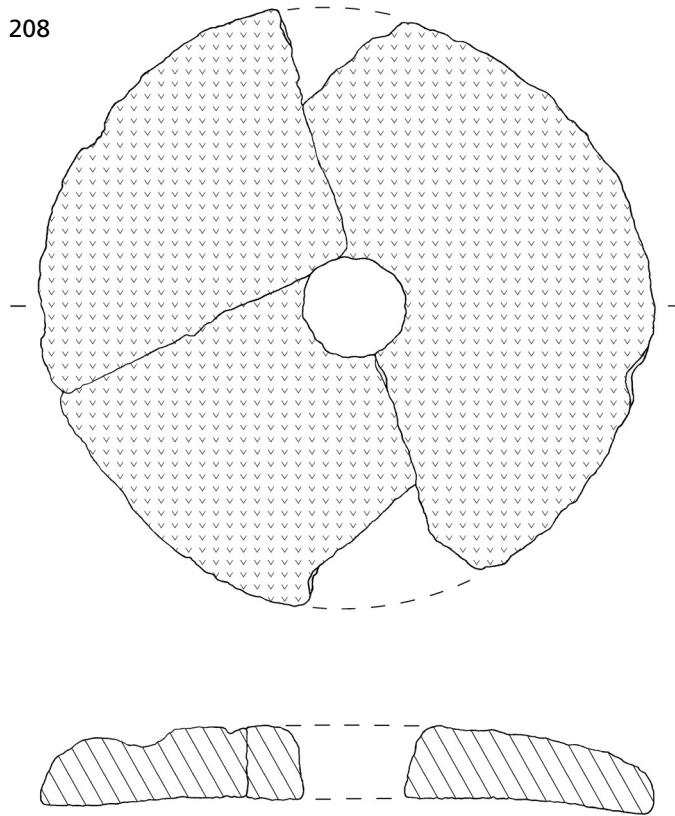
205



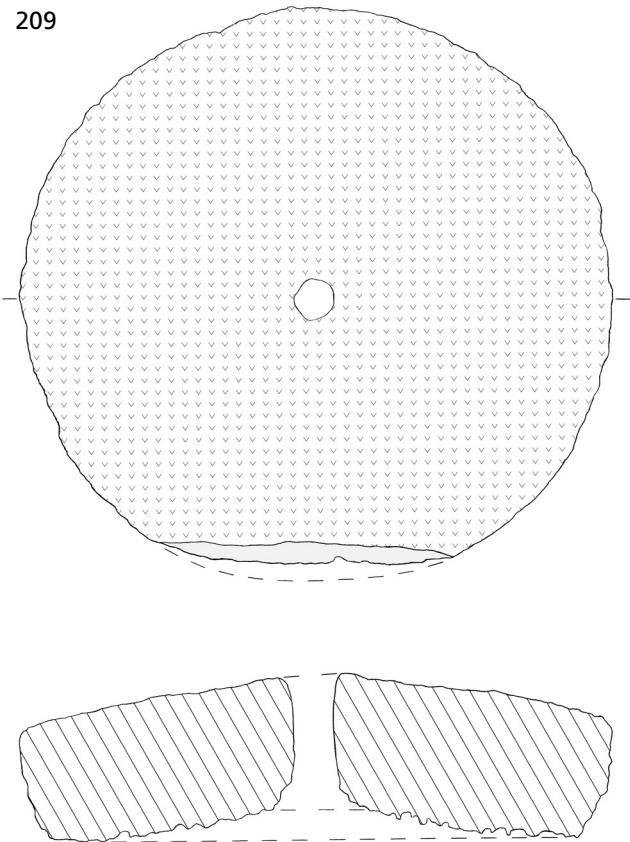
199 GroBeutersdorf (Saale-Holzland-Kr.) (M. = 1:5). – 200 GroBrudestedt (Lkr. Sömmerda) (M. = 1:5). – 201-205 Haiger, Kalteiche (Lahn-Dill-Kr.) (Zeichnung M. Loevenich; M. = 1:2).



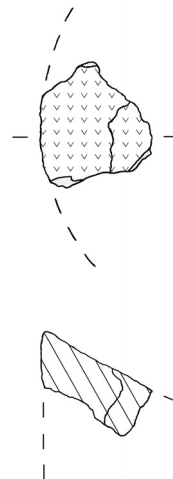
208



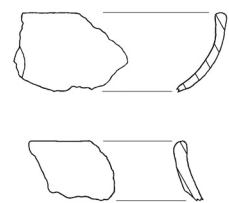
209



210

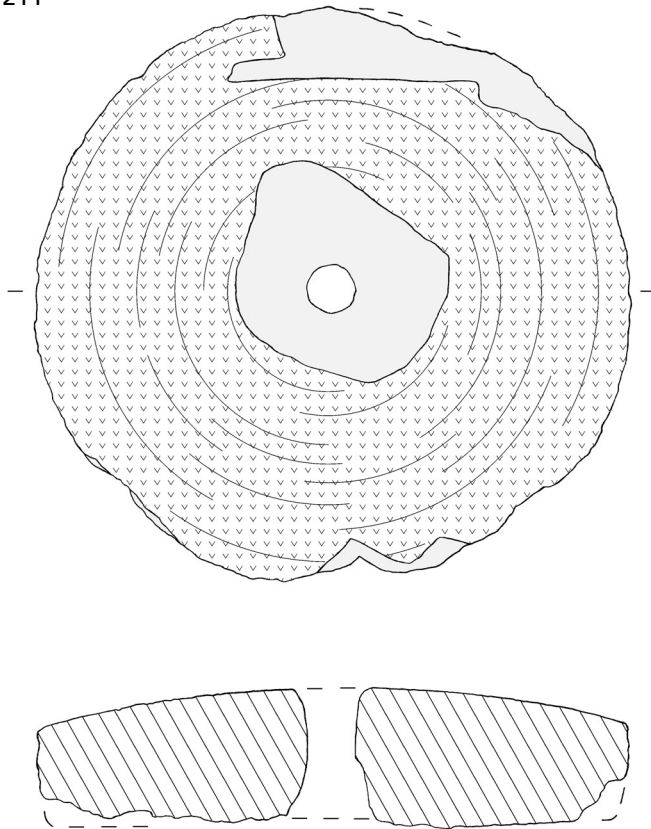


210.1

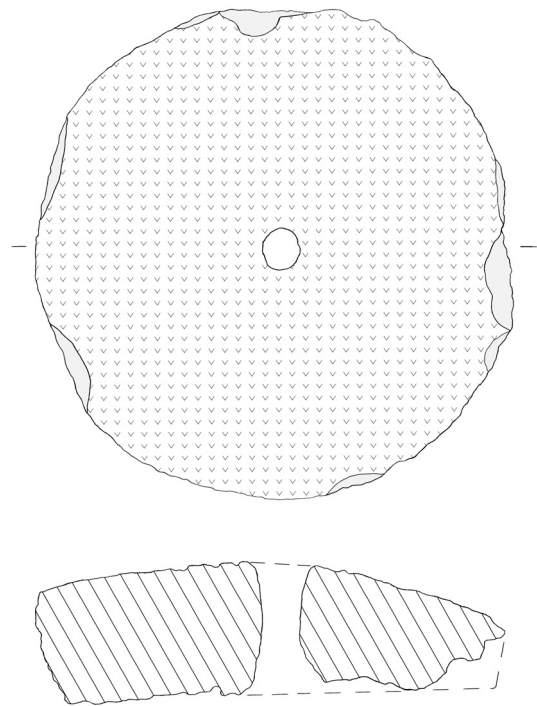


208 Halle-Trotha (Stadtkr. Halle/Saale). – 209 Heuchelheim (Lkr. Gießen). – 210 Hof-Jahnatal (Lkr. Torgau-Oschatz), Mühlstein. – 210.1 Hof-Jahnatal (Lkr. Torgau-Oschatz), Keramik. – M. = 1:5.

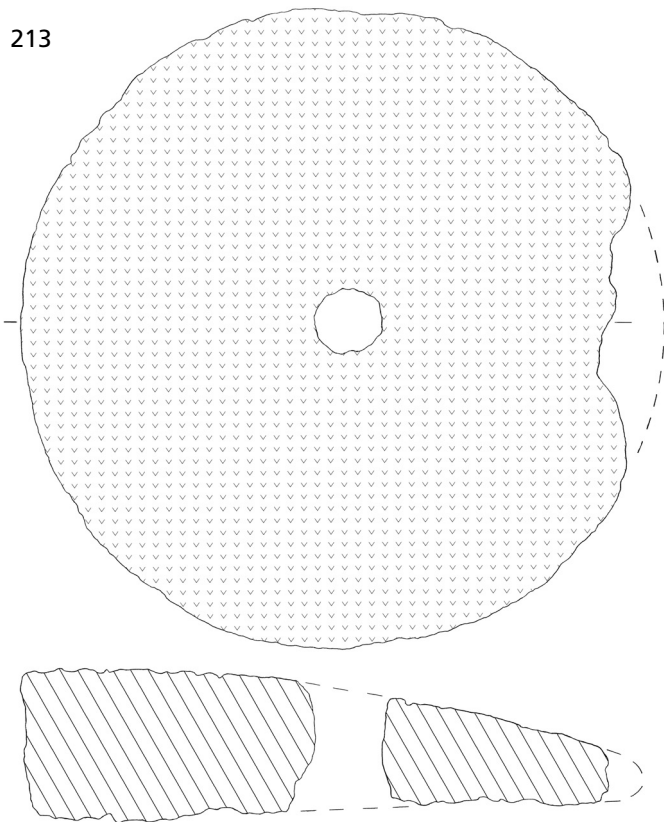
211



212



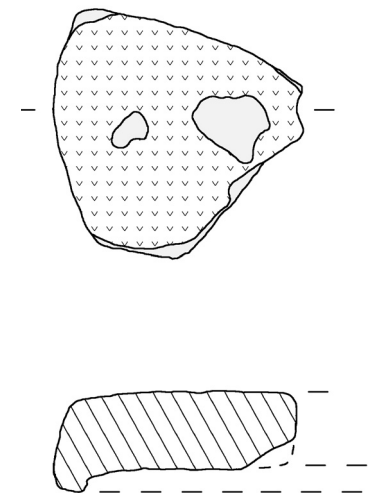
213



214

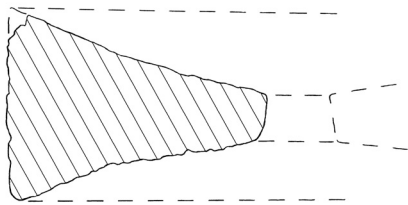
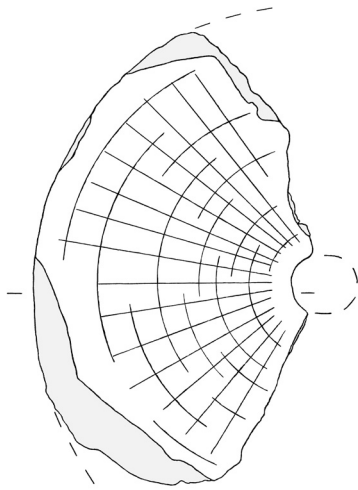


215

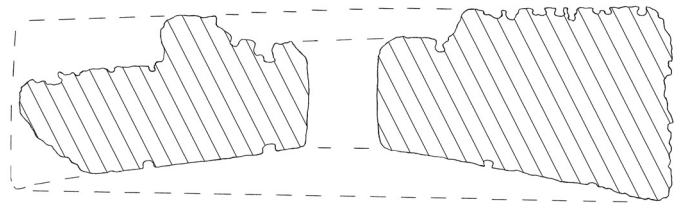
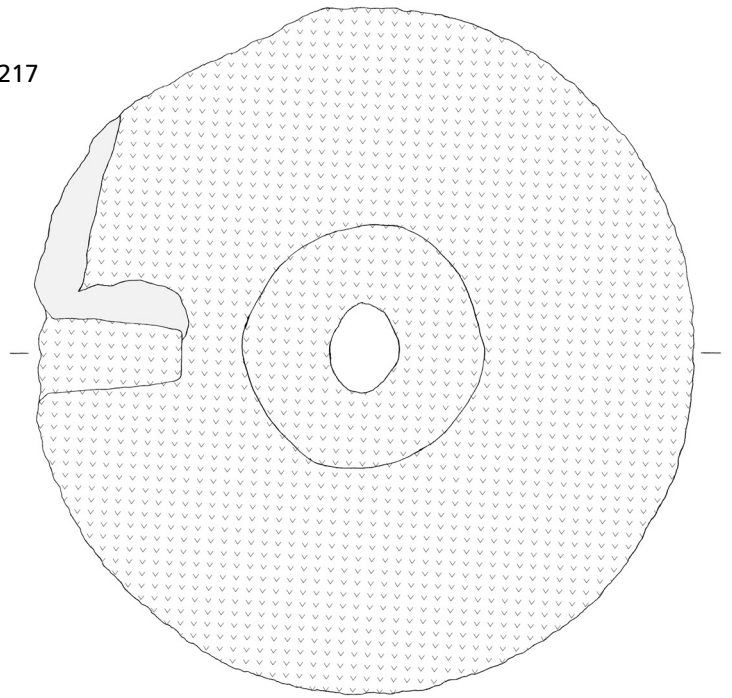


211 Hof, Burgberg (Lkr. Torgau-Oschatz). – 212-214 Hofbieber-Danzwiesen, Milseburg (Lkr. Fulda). – 215 Holzburg (Schwalm-Eder-Kr.). – M. = 1:5.

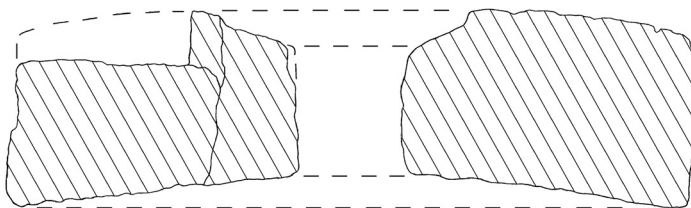
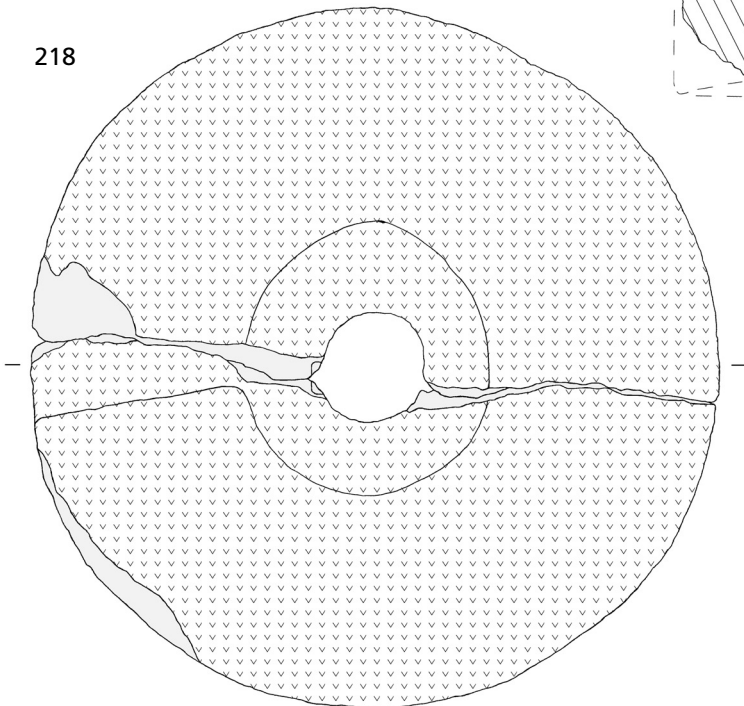
216



217

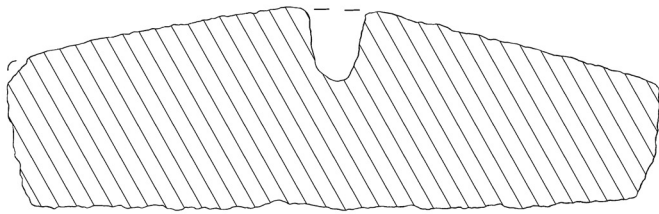
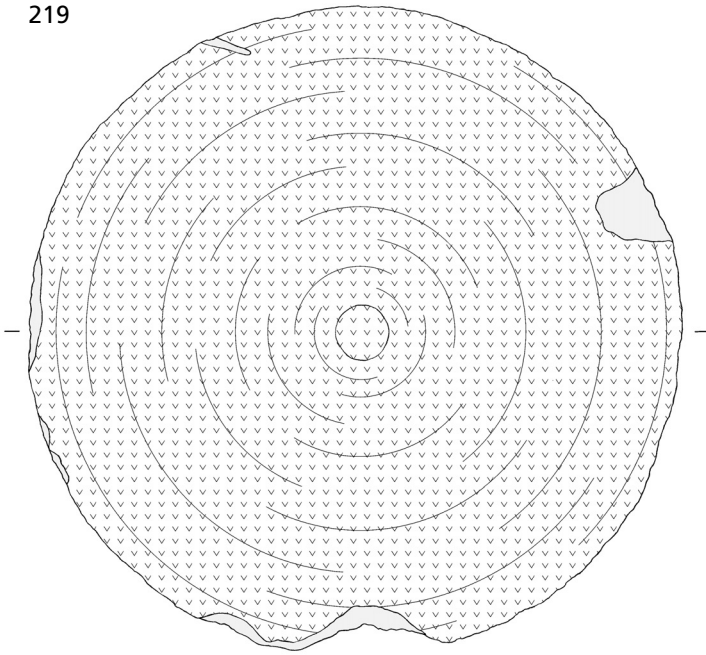


218

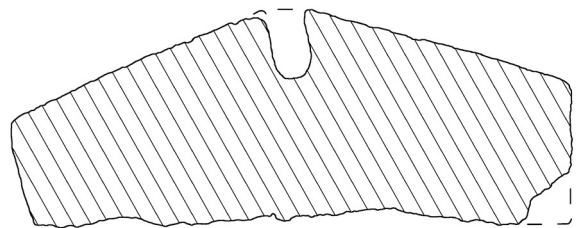
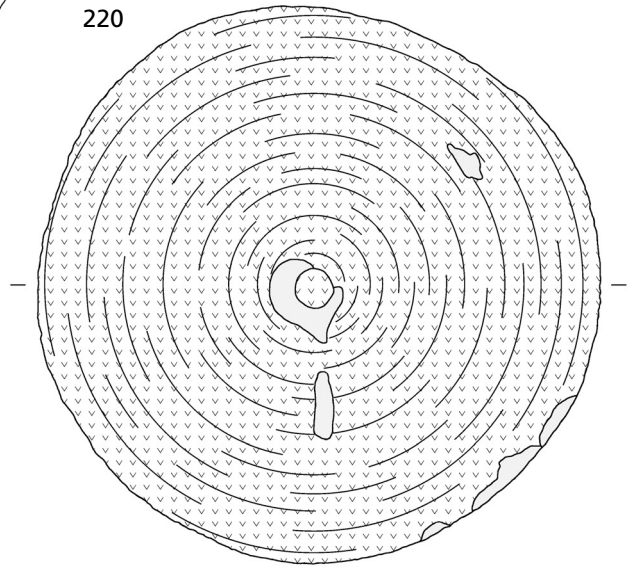


**216** Hommertshausen, Eisenköpfe (Lkr. Marburg-Biedenkopf). – **217** Idstein-Wörsdorf (Rheingau-Taunus-Kr.). – **218** Kleinosida (Burgenlandkr.). – M. = 1:5.

219

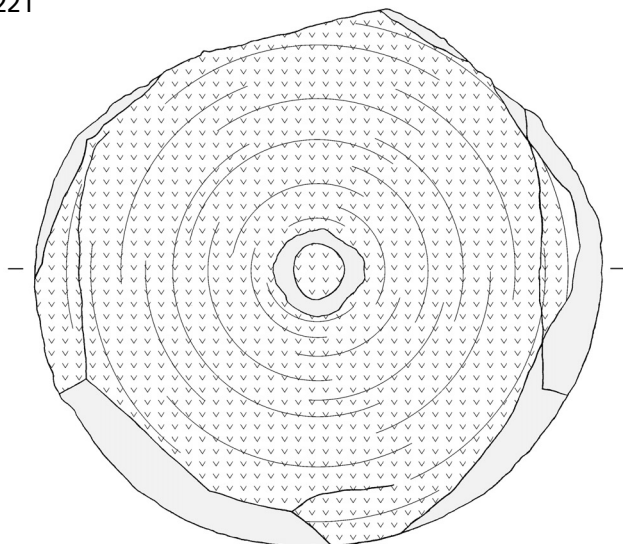


220

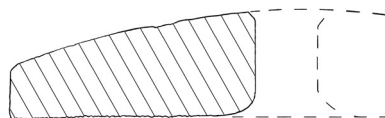
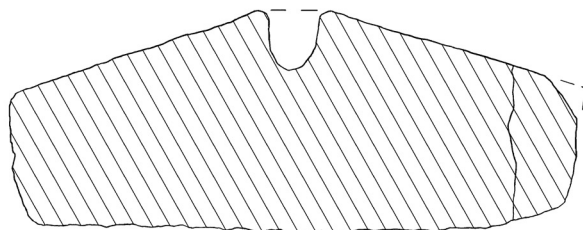
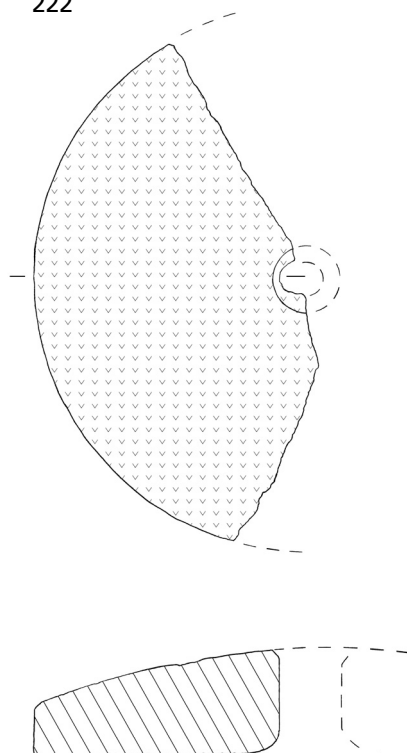


219-220 Kleinosida (Burgenlandkr.). – M. = 1:5.

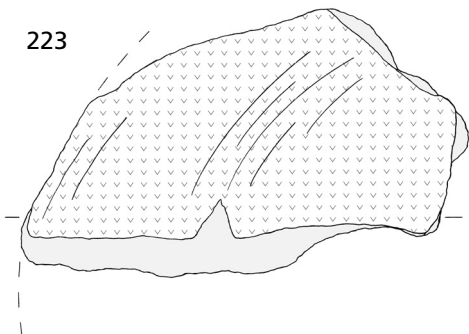
221



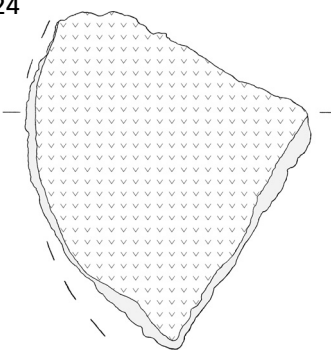
222



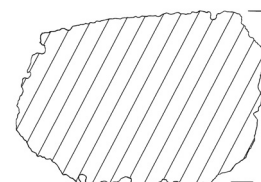
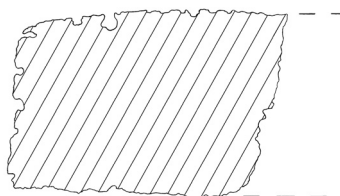
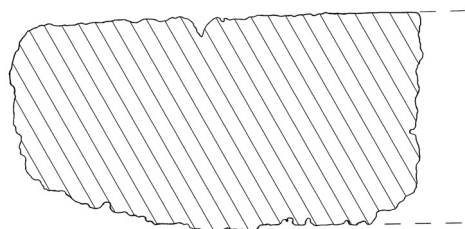
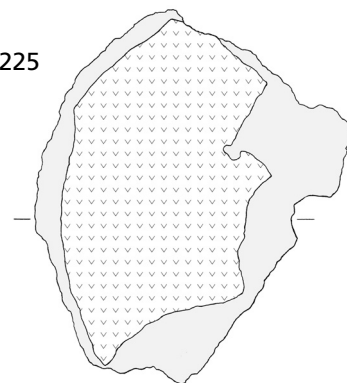
223



224

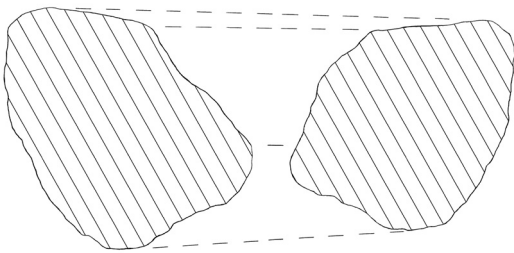


225

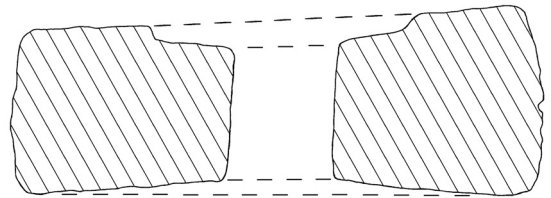
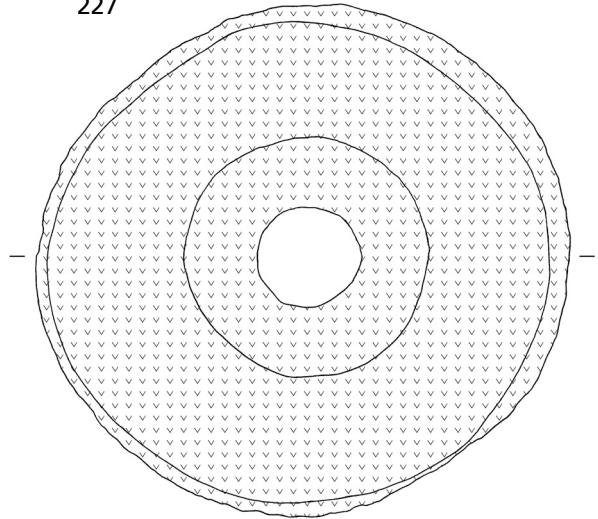


221 Kleinosida (Burgenlandkr.). – 222 Kronberg i. Ts.-Flur »Die Weich« (Hochtaunuskkr.) (Zeichnung verändert nach H.-J. Staubitz). –  
 223 Kronberg i. Ts., Altkönig (Hochtaunuskkr.). – 224-225 Lahntal-Caldern, Rimberg (Lkr. Marburg-Biedenkopf). – M. = 1:5.

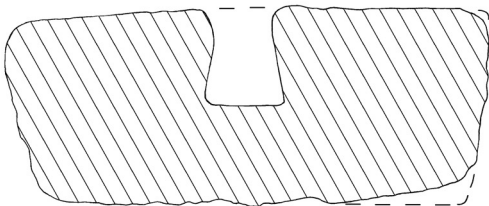
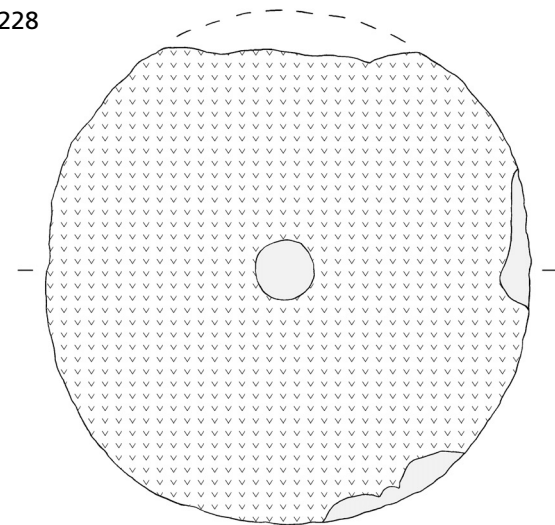
226



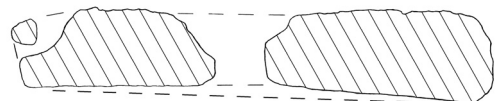
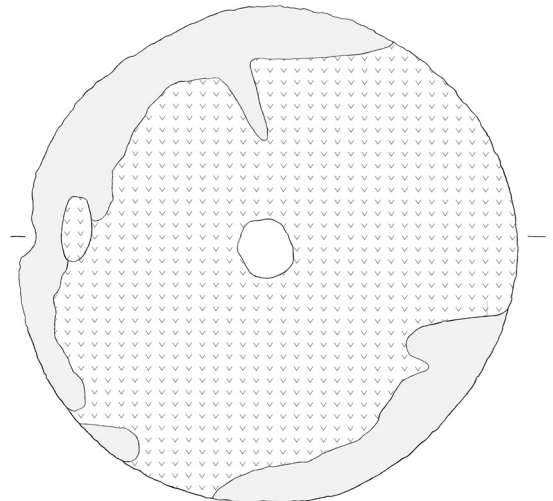
227



228

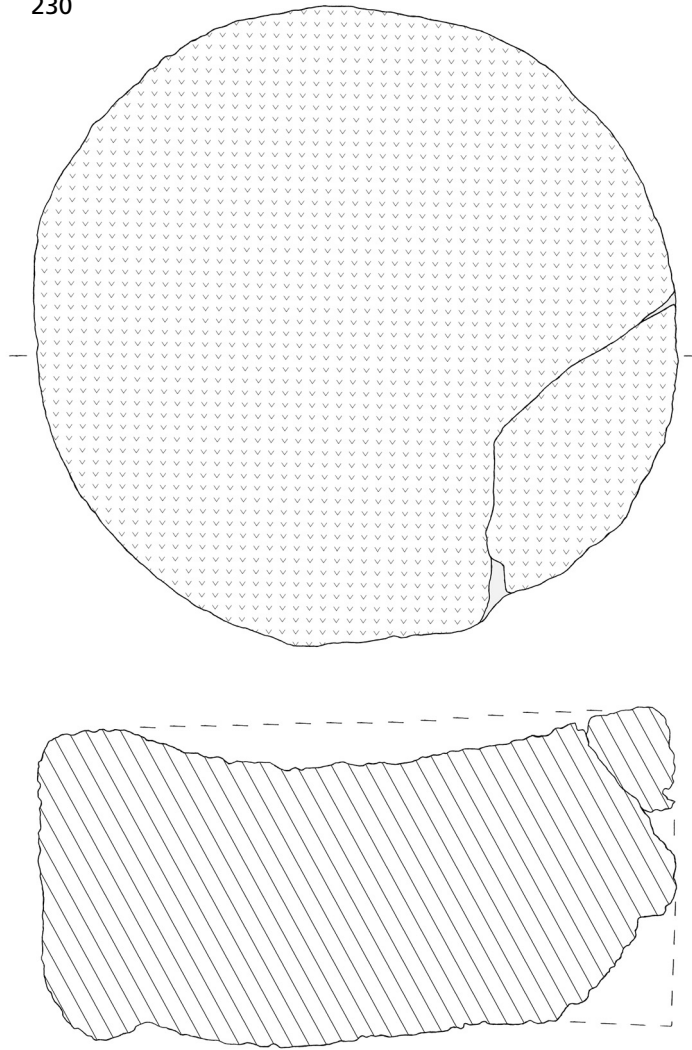


229

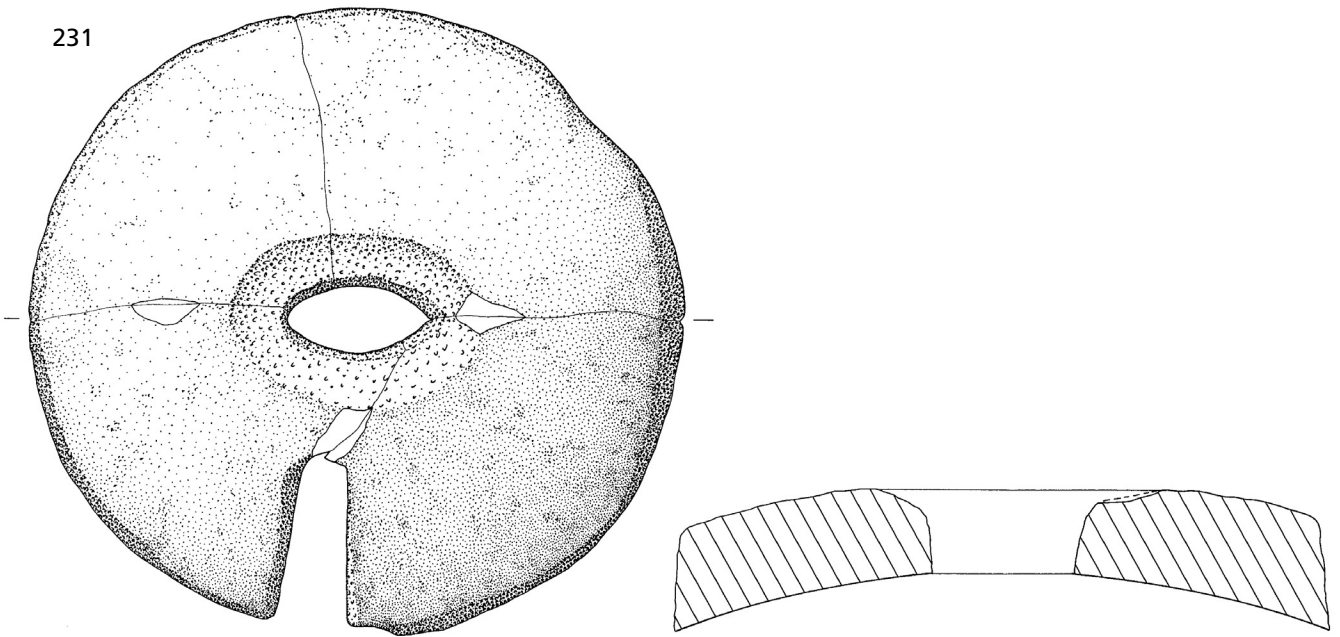


226 Leun-Stockhausen, Hof Heisterberg (Lahn-Dill-Kr.). – 227-228 Leutersdorf (Lkr. Schmalkalden-Meiningen). – 229 Malsfeld-Mosheim (Schwalm-Eder-Kr.). – M. = 1:5.

230

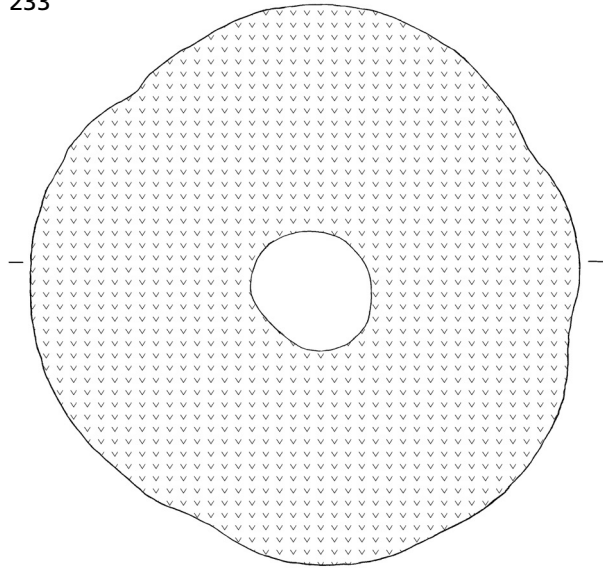


231

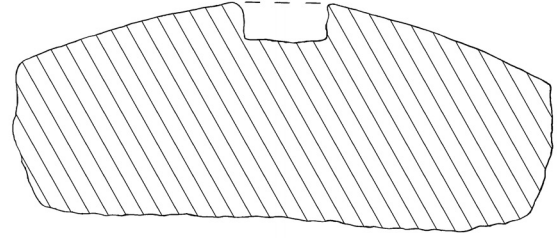
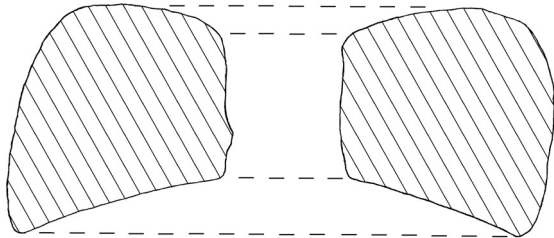
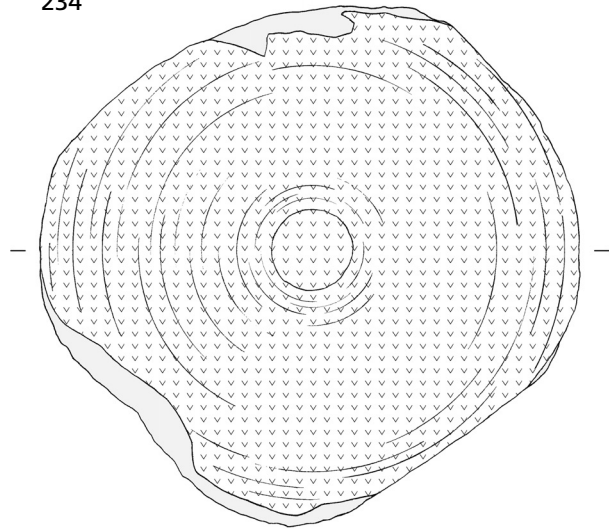


230 Mardorf, Mardofer Wald (Lkr. Marburg-Biedenkopf). – 231 Meinhard-Motzenrode, Hohestein (Werra-Meißner-Kr.) (Zeichnung H. Hogel). – M. = 1:5.

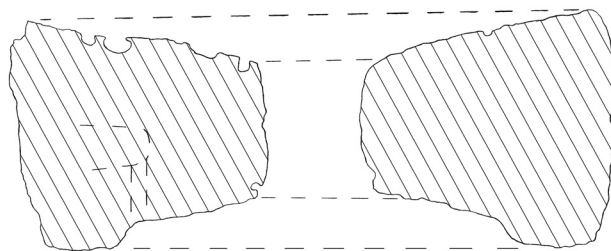
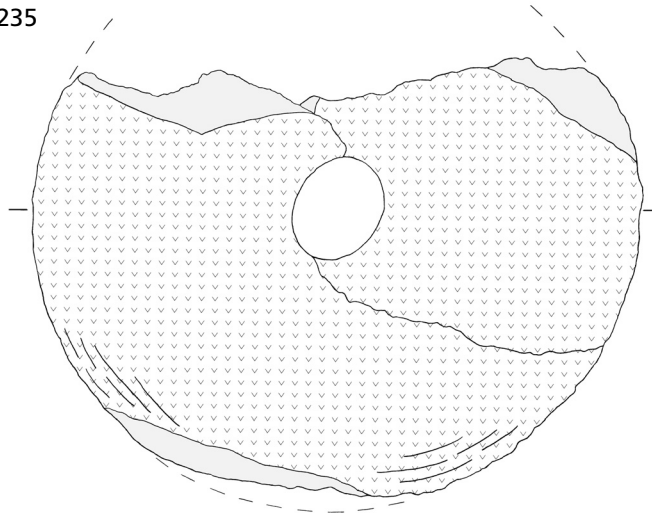
233



234



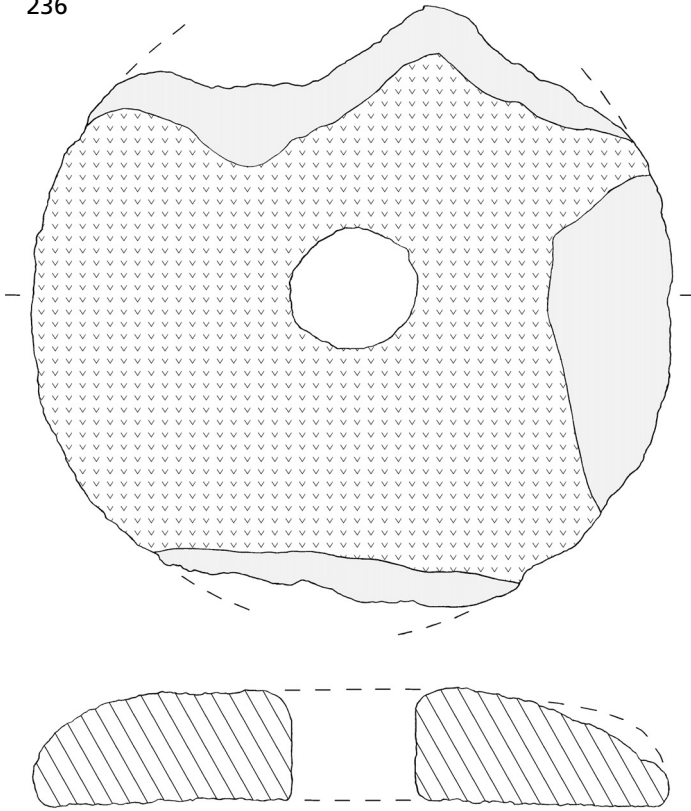
235



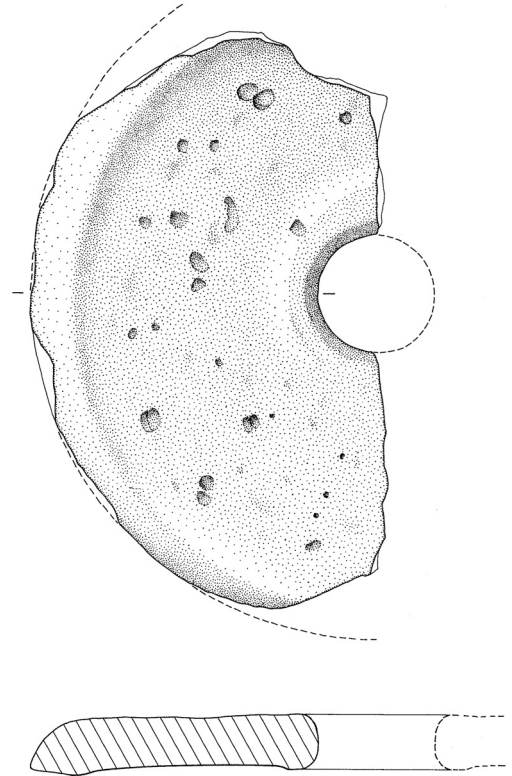
233-234 Mennewitz (Lkr. Köthen). – 235 Münzenberg-Ober-Hörgern (Wetteraukr.). – M. = 1:5.



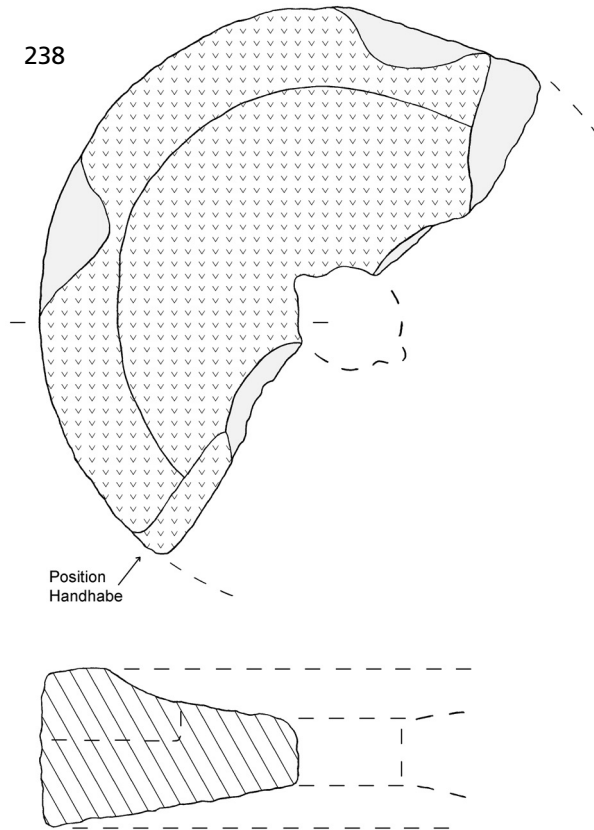
236



237

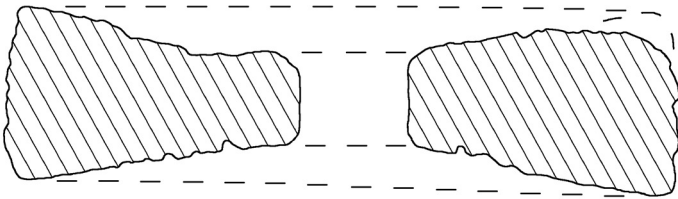
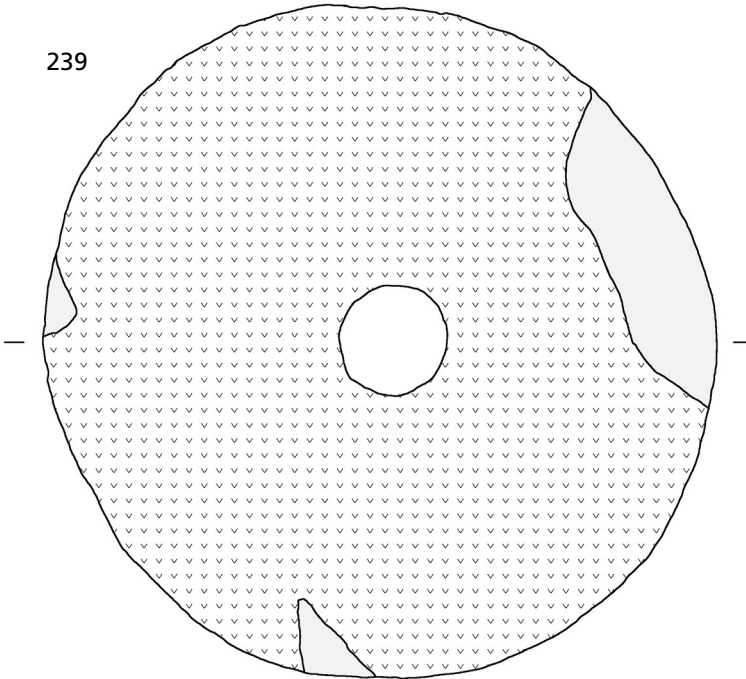


238

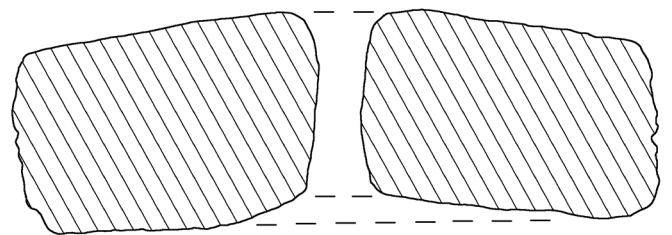
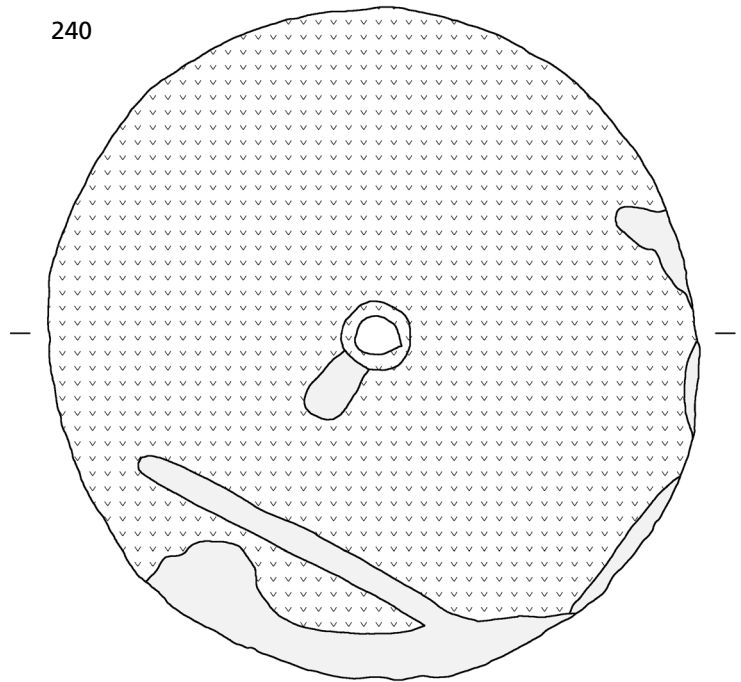


**236** Nauendorf (Saalkr.). – **237** Naumburg-Heimarshausen (Lkr. Kassel) (Zeichnung H. Hogel). – **238** Neudietendorf (Lkr. Gotha). – M. = 1:5.

239

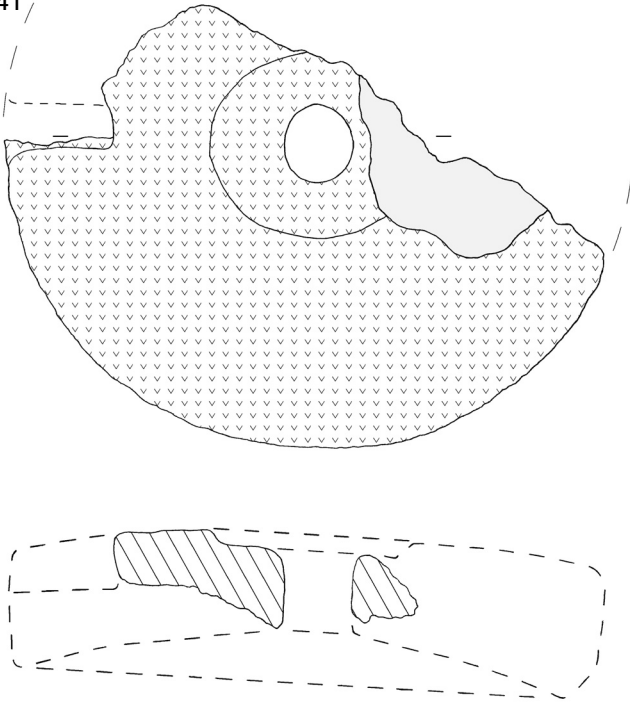


240

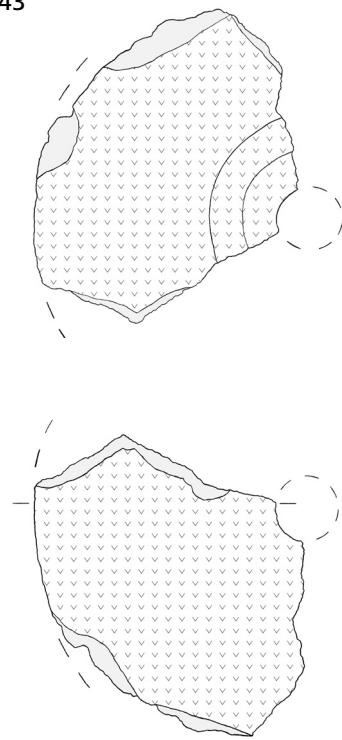


239-240 Neudietendorf (Lkr. Gotha). – M. = 1:5.

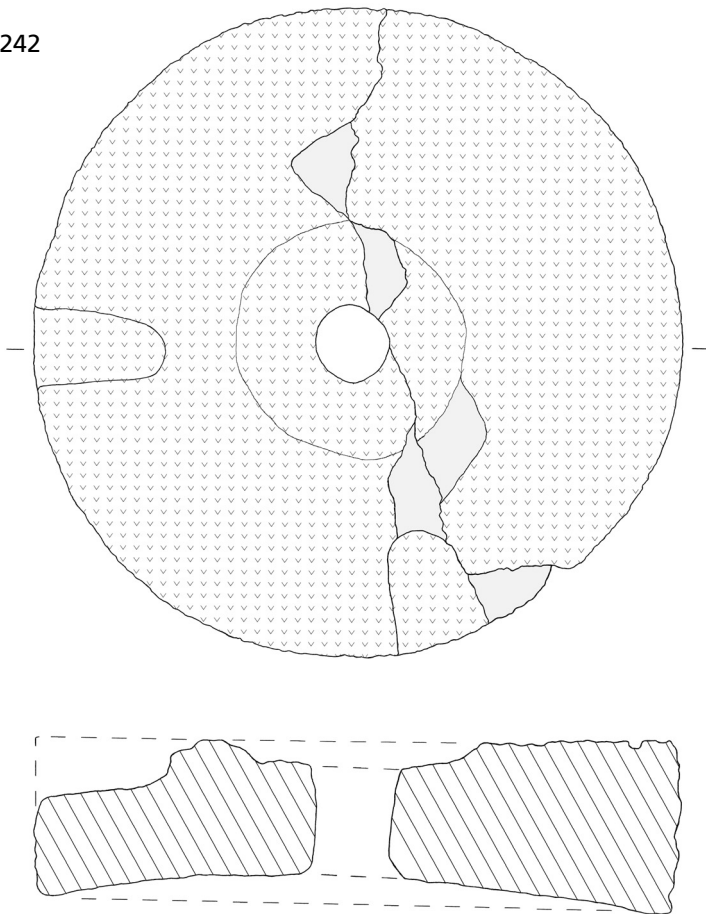
241



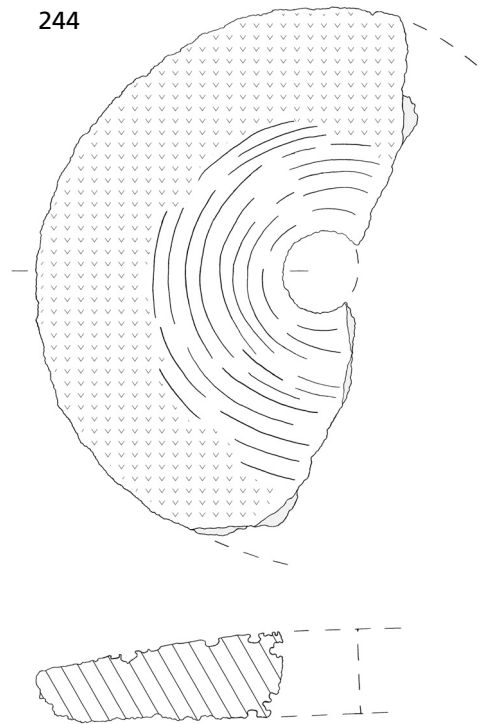
243



242

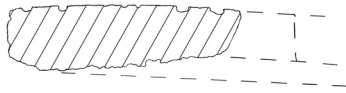
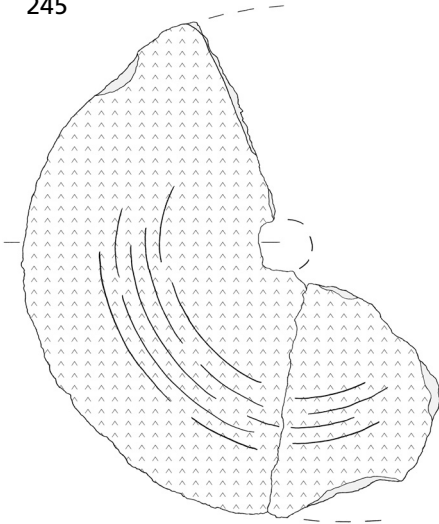


244

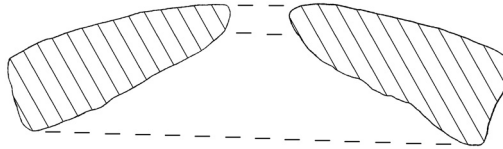
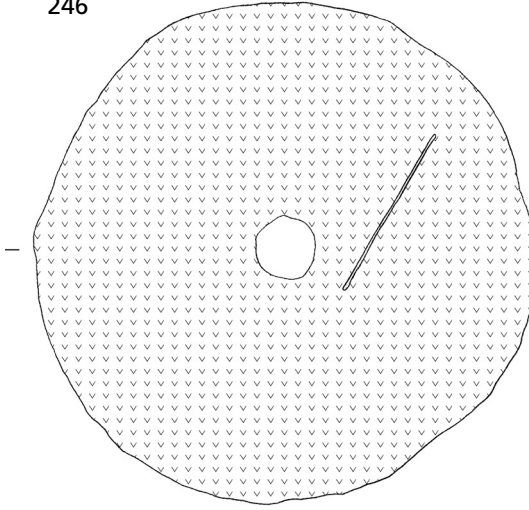


241-244 Niedenstein, Altenburg (Schwalm-Eder-Kr.). - M. = 1:5.

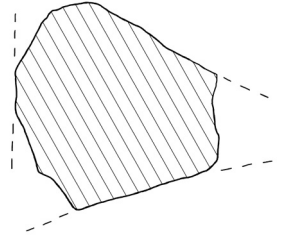
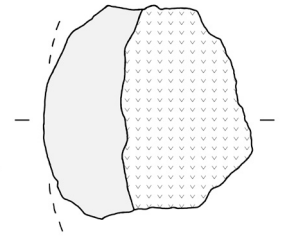
245



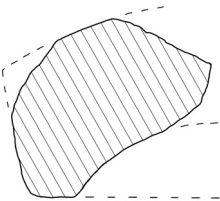
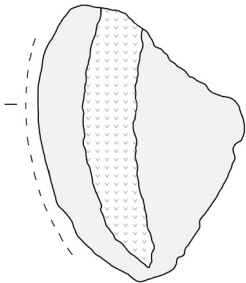
246



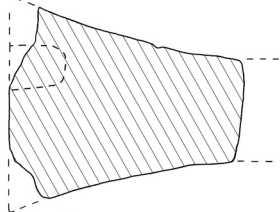
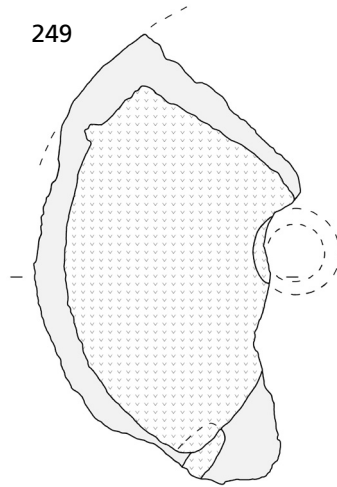
247



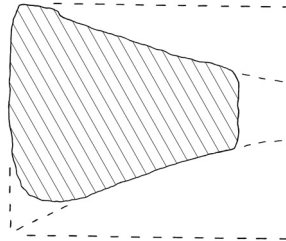
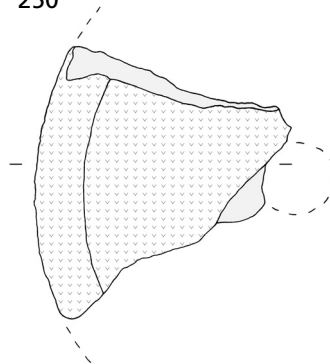
248



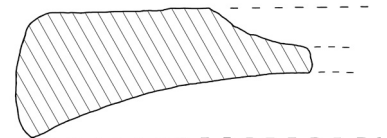
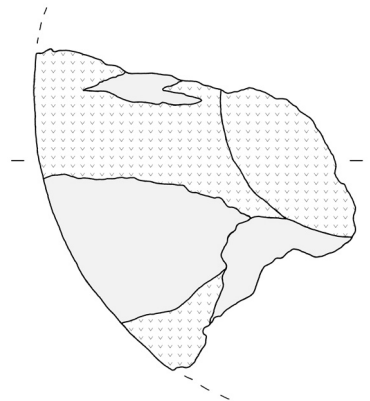
249



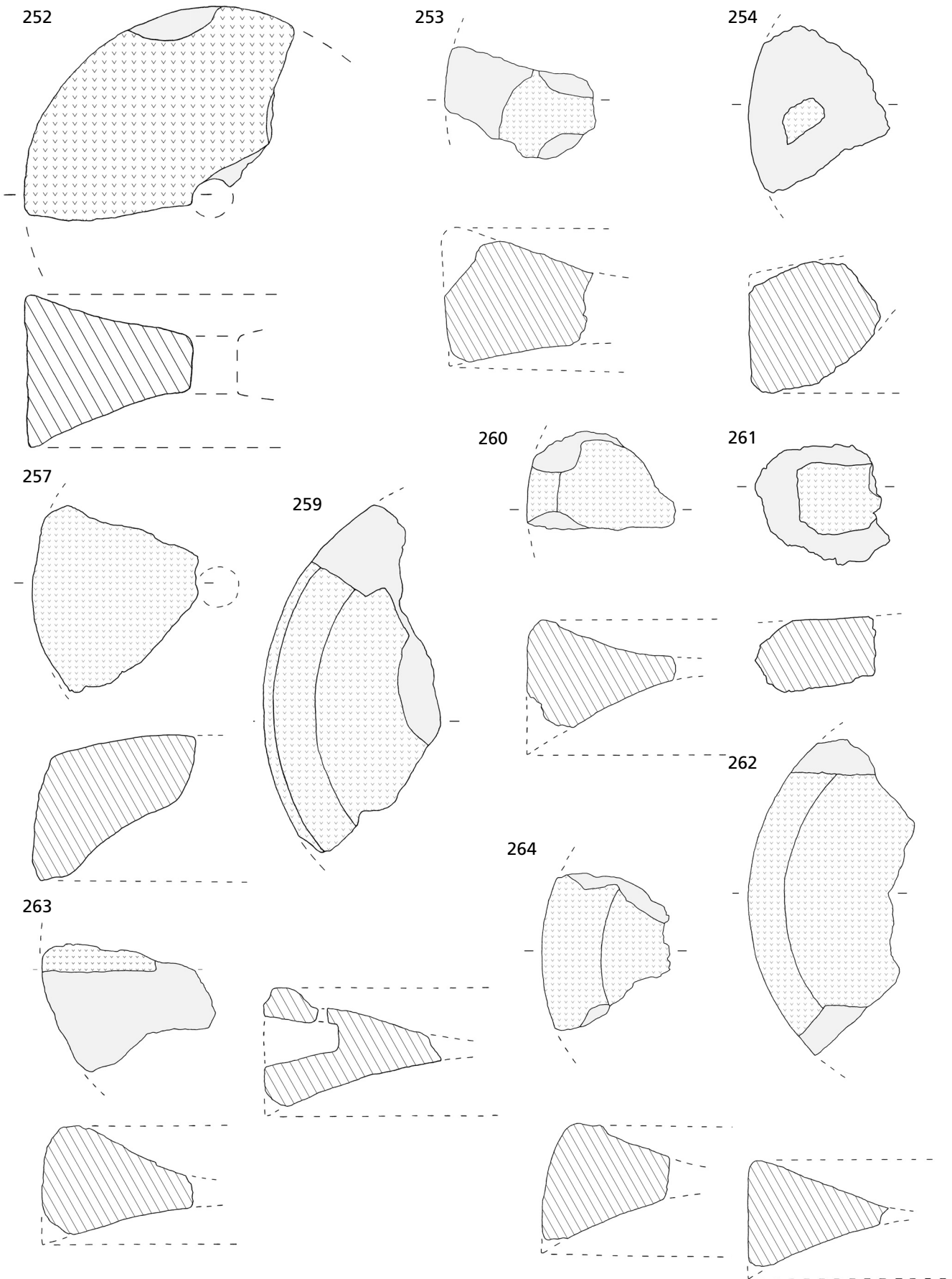
250



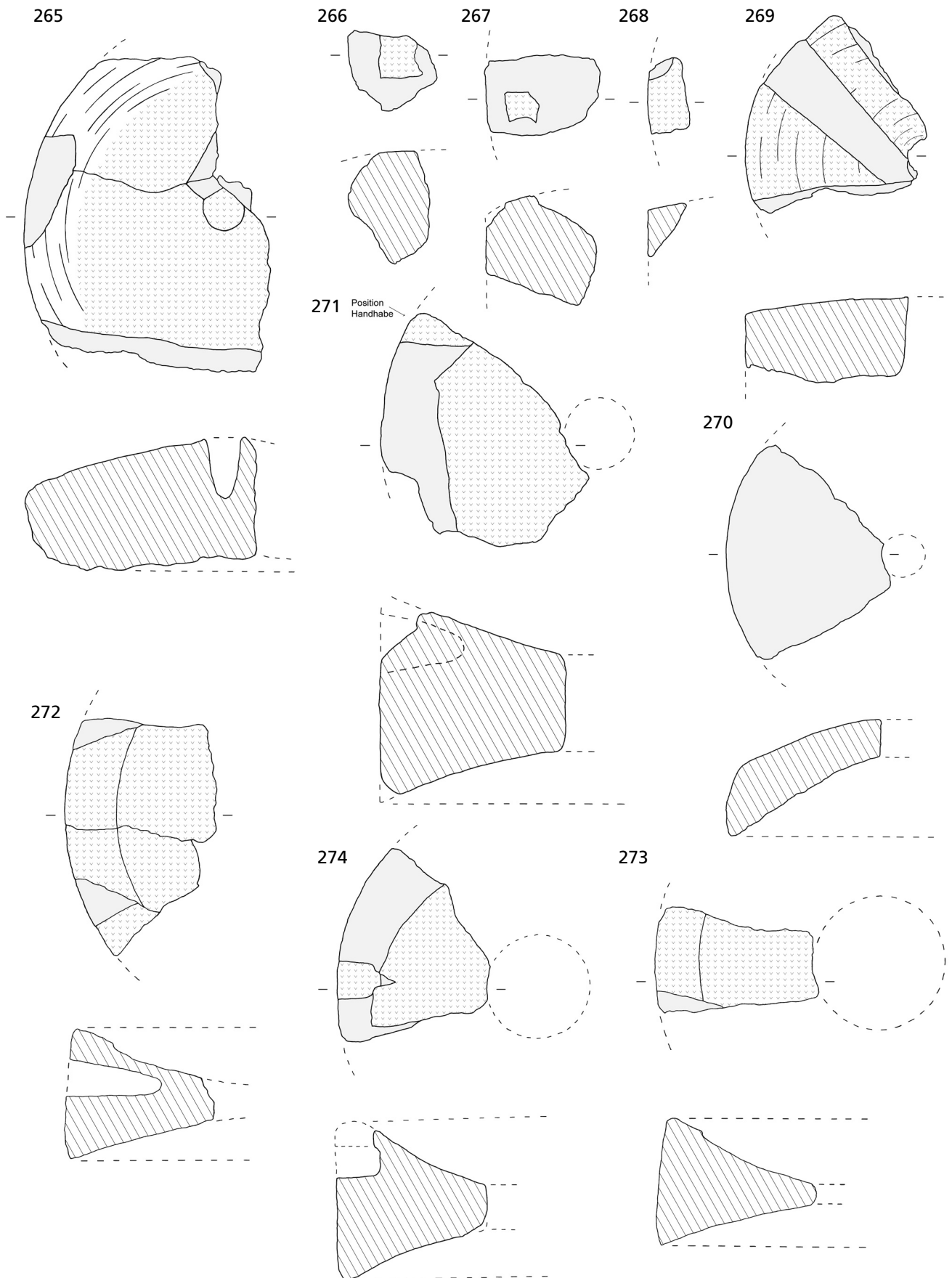
251



**245** Niedenstein, Altenburg (Schwalm-Eder-Kr.). – **246** Niederahr (Westerwaldkr.). – **247-251** Oberursel-Oberstedten, Heidetränk-  
Oppidum (Hochtaunuskrr.) (verändert nach Staubitz 2004). – M. = 1:5.

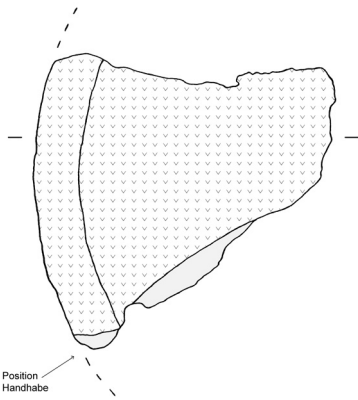


252-254. 257. 259-264 Oberursel-Oberstedten, Heidetränk-Oppidum (Hochtaunuskrr.)  
 (253-254. 257. 259-264 verändert nach Staubitz 2004). – M. = 1:5.

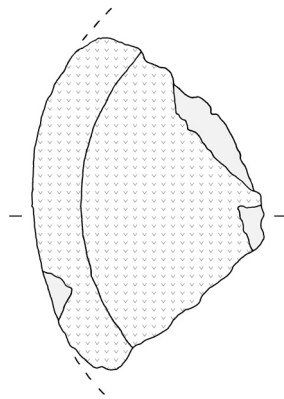


265-274 Oberursel-Oberstedten, Heidetränk-Oppidum (Hochtaunuskrr.) (verändert nach Staubitz 2004). – M. = 1:5.

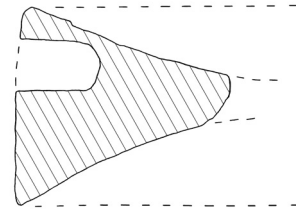
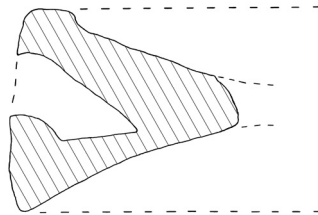
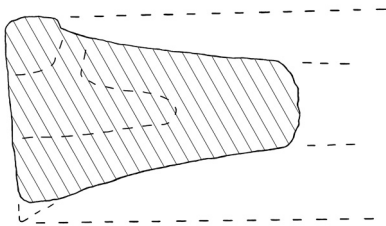
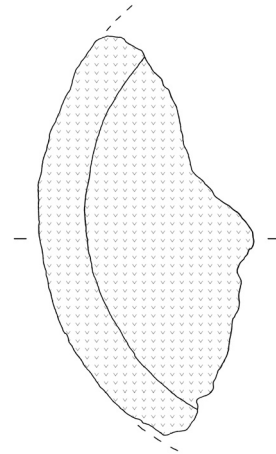
277



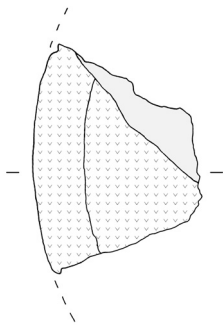
278



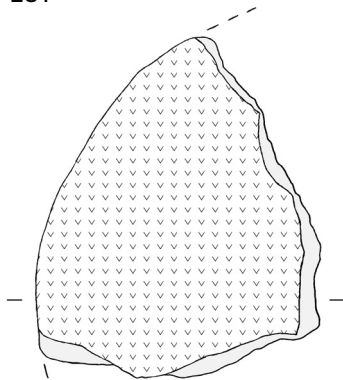
279



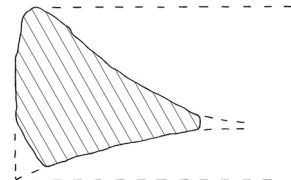
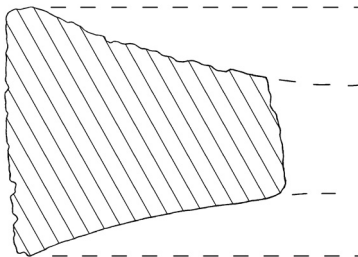
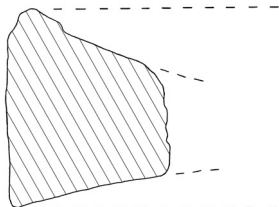
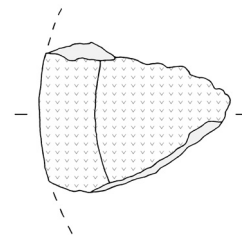
280



281

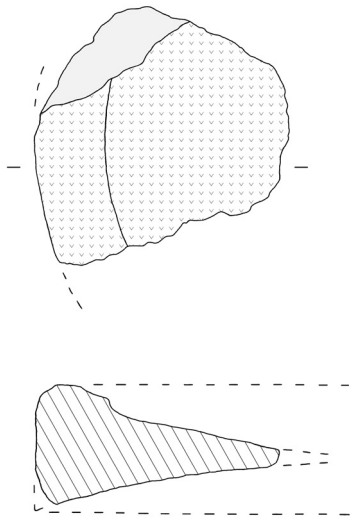


282

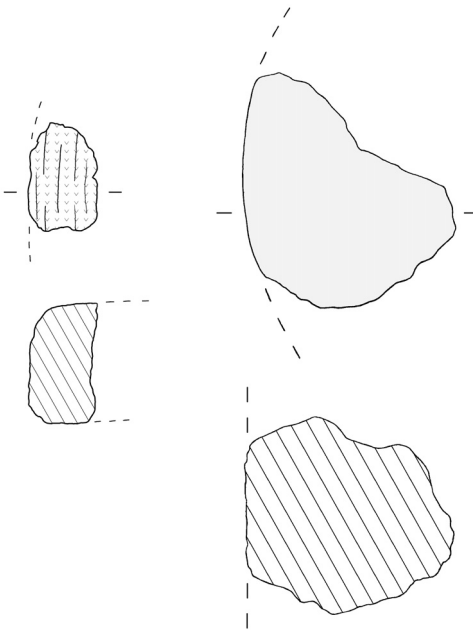


277-282 Oberursel-Oberstedten, Heidetränk-Oppidum (Hochtaunuskr.) (277-280. 282 verändert nach Staubitz 2004). – M. = 1:5.

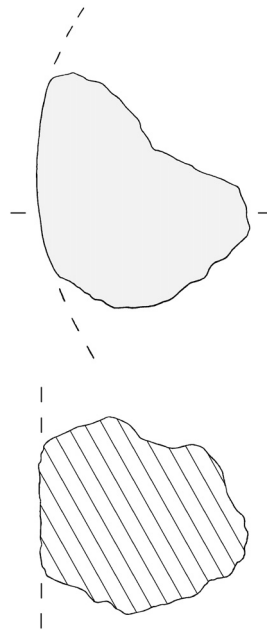
283



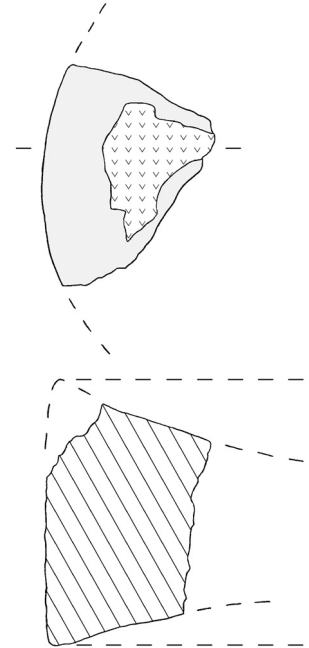
284



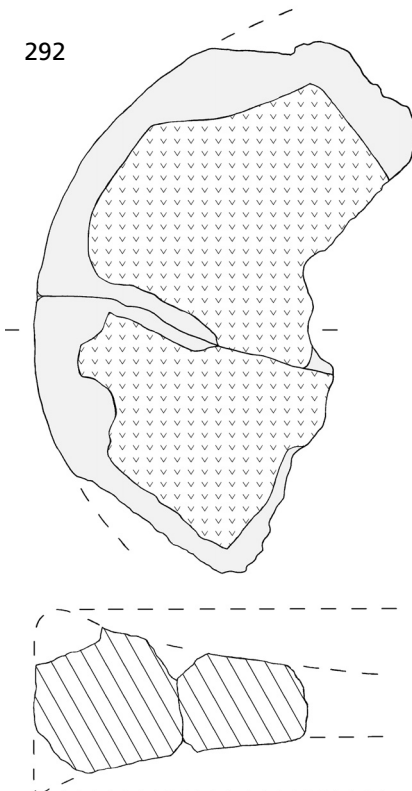
290



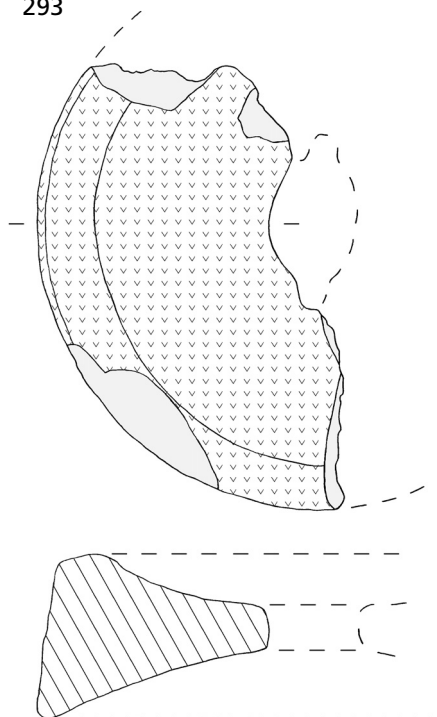
291



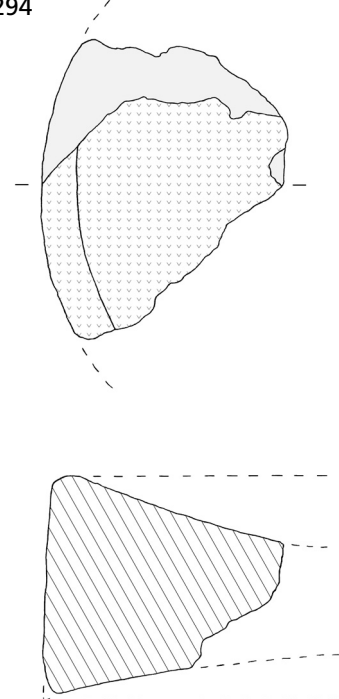
292



293



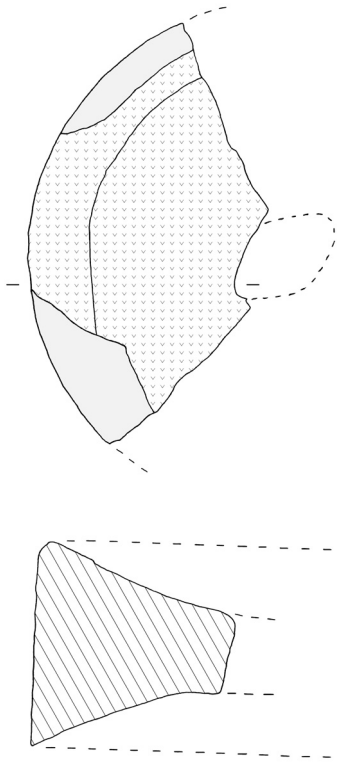
294



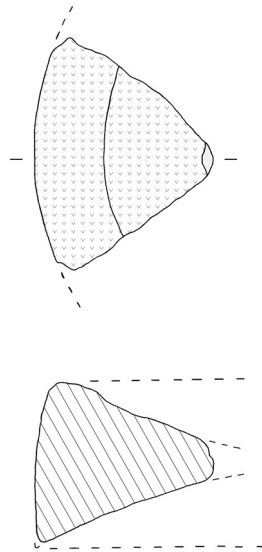
283-284. 290-294 Oberursel-Oberstedten, Heidetränk-Oppidum (Hochtaunuskrr.) (283-284. 294 verändert nach Staubitz 2004). – M. = 1:5.



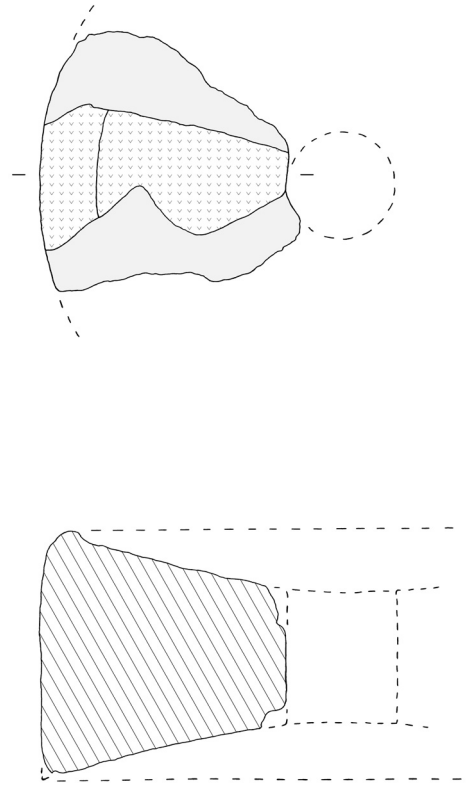
295



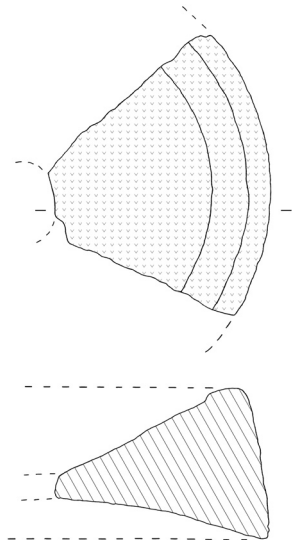
296



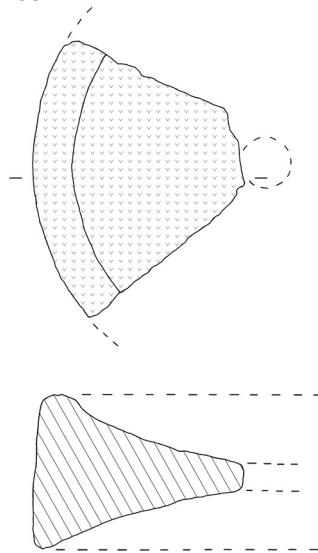
297



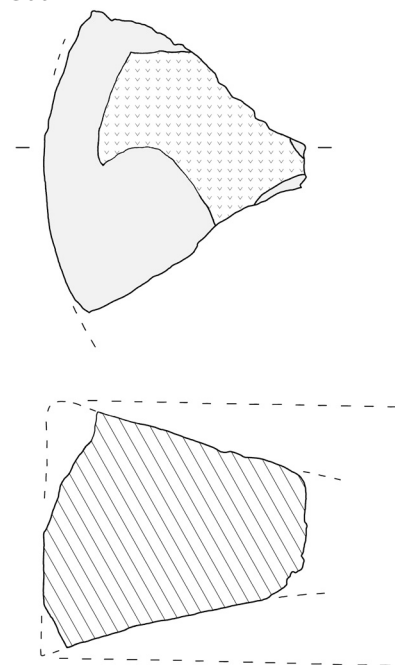
298



299

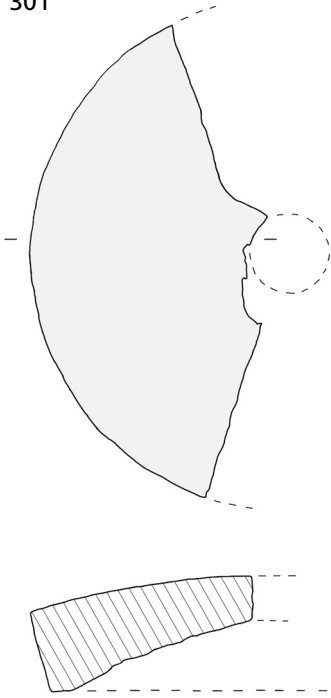


300

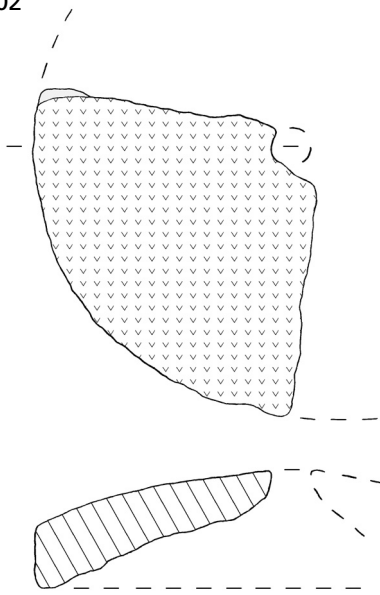


295-300 Oberursel-Oberstedten, Heidetränk-Oppidum (Hochtaunuskr.) (verändert nach Staubitz 2004). – M. = 1:5.

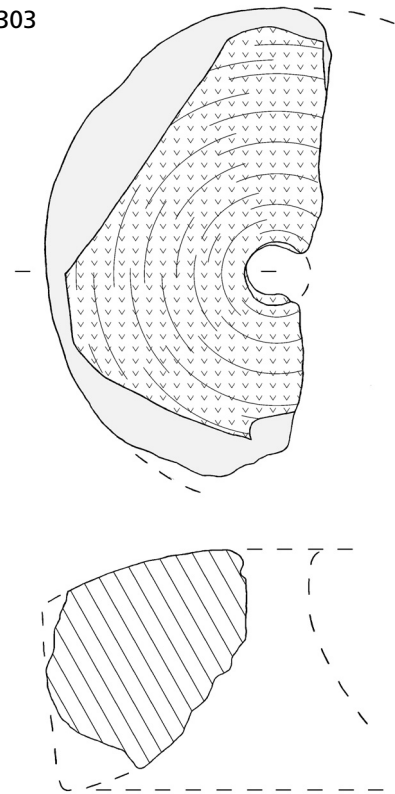
301



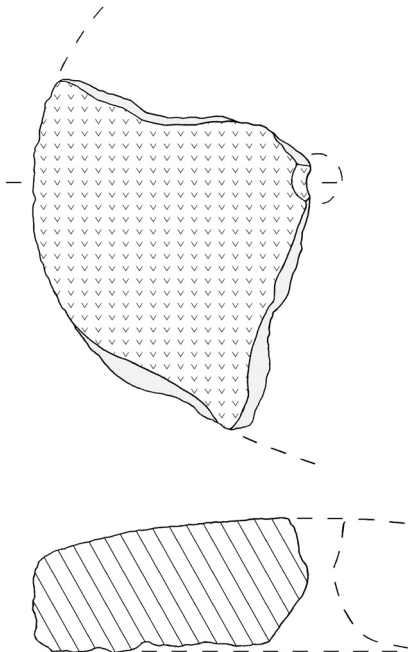
302



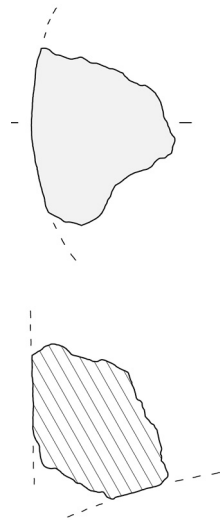
303



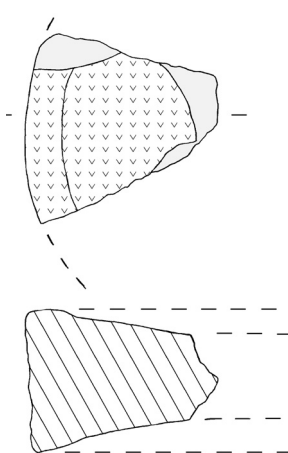
304



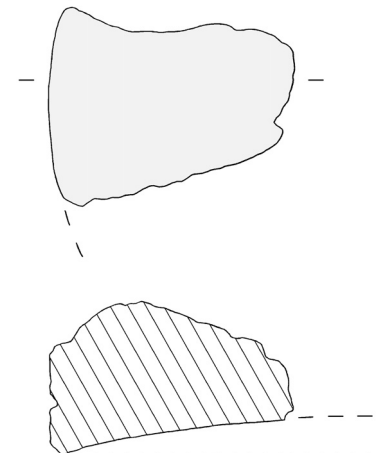
305



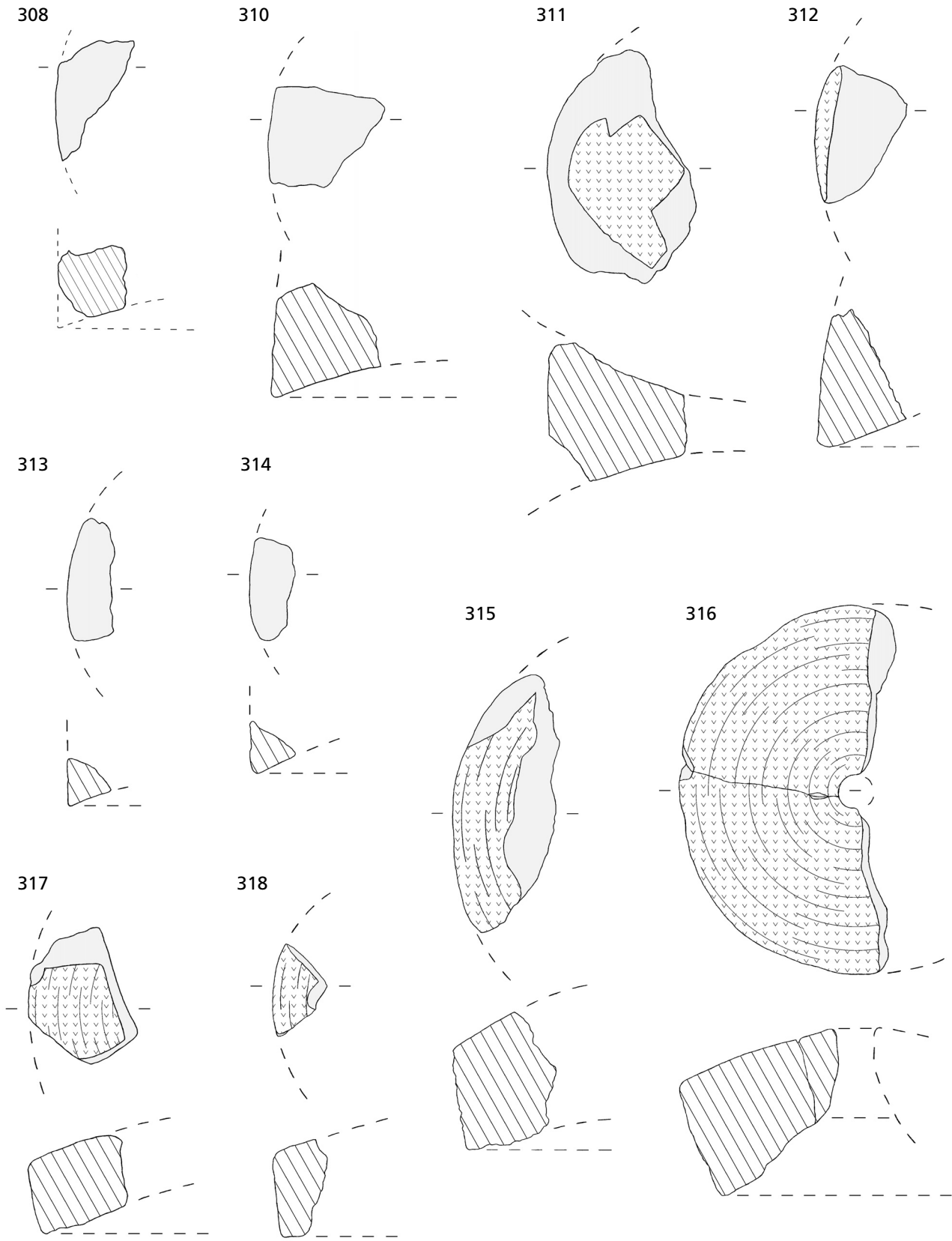
306



307

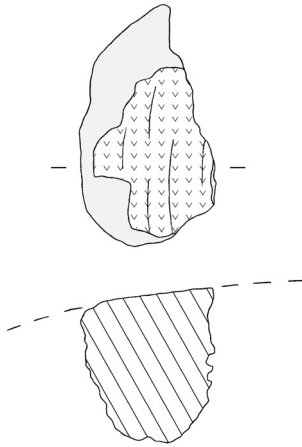


301-307 Oberursel-Oberstedten, Heidetränk-Oppidum (Hochtaunuskr.) (301. 305 verändert nach Staubitz 2004). – M. = 1:5.

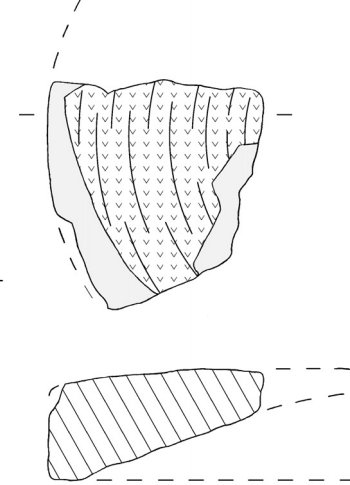


308. 310-318 Oberursel-Oberstedten, Heidetränk-Oppidum (Hochtaunuskr.) (308 verändert nach Staubitz 2004). – M. = 1:5.

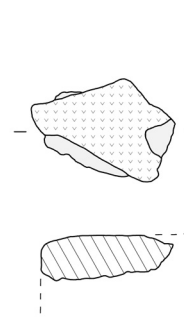
319



320

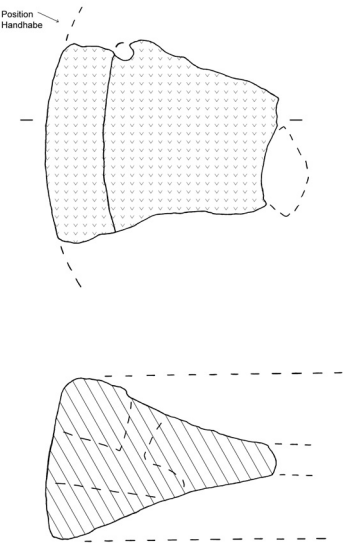


321

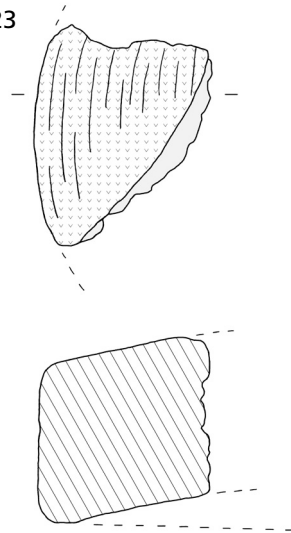


322

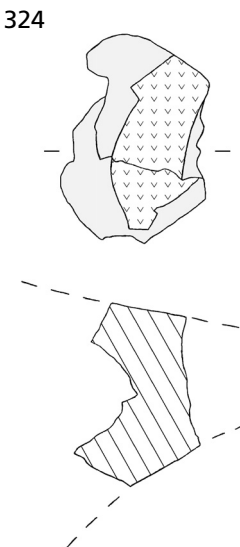
Position Handhabe



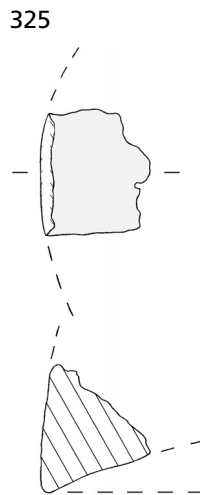
323



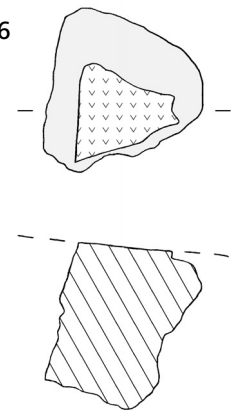
324



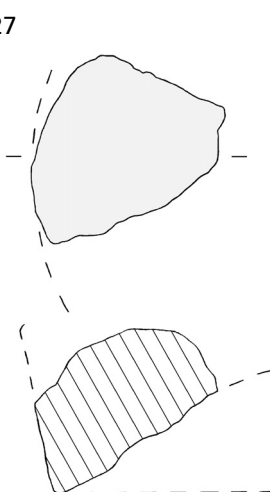
325



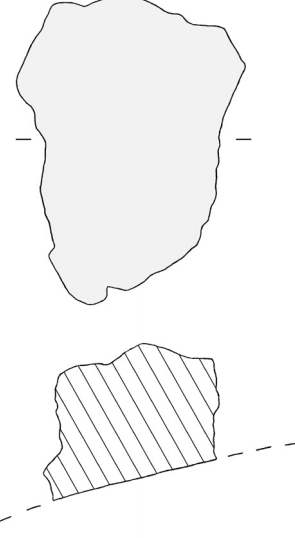
326



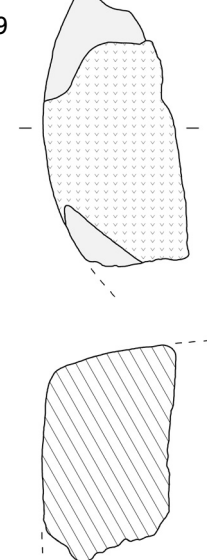
327



328

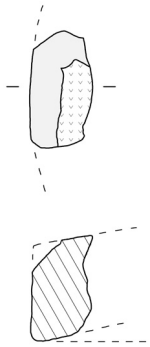


329

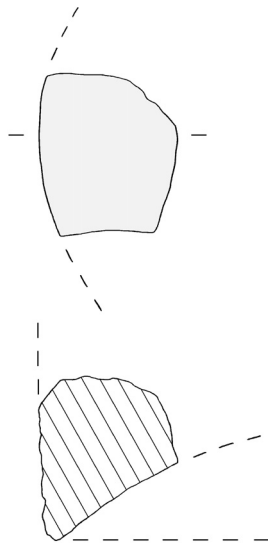


319-329 Oberursel-Oberstedten, Heidetränk-Opidum (Hochtaunuskr.) (321-323. 329 verändert nach Staubitz 2004). – M. = 1:5.

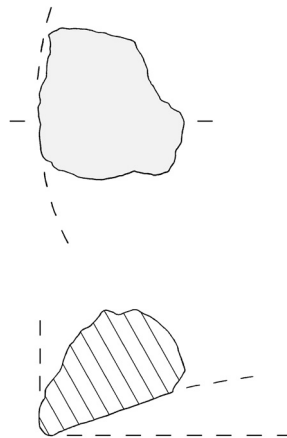
330



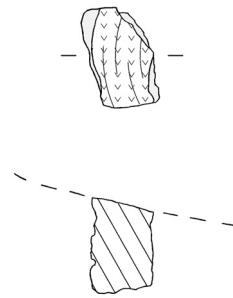
332



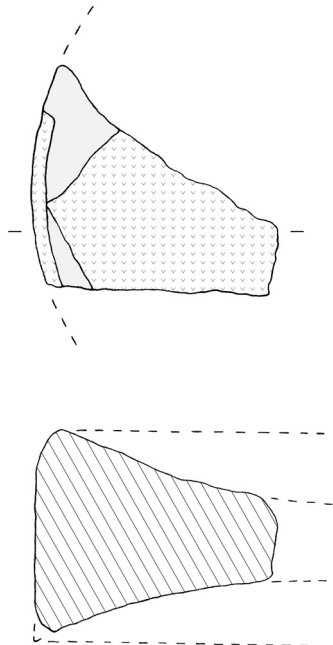
333



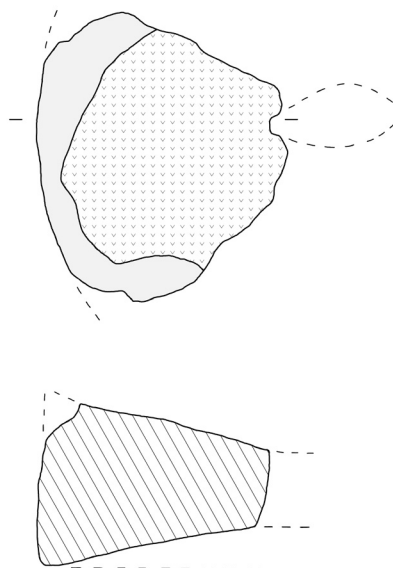
334



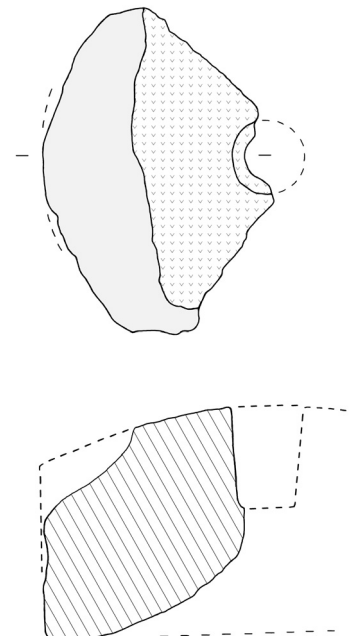
335



336

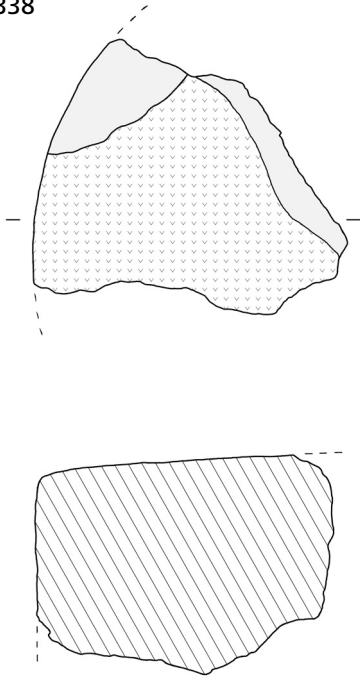


337

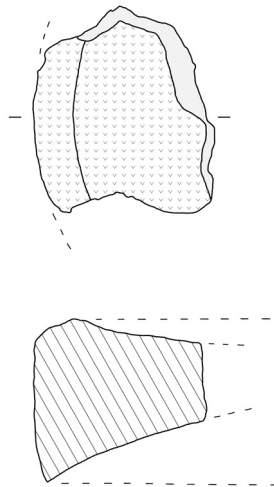


330. 332-337 Oberursel-Oberstedten, Heidetränk-Oppidum (Hochtaunuskrr.) (330. 335-337 verändert nach Staubitz 2004). – M. = 1:5.

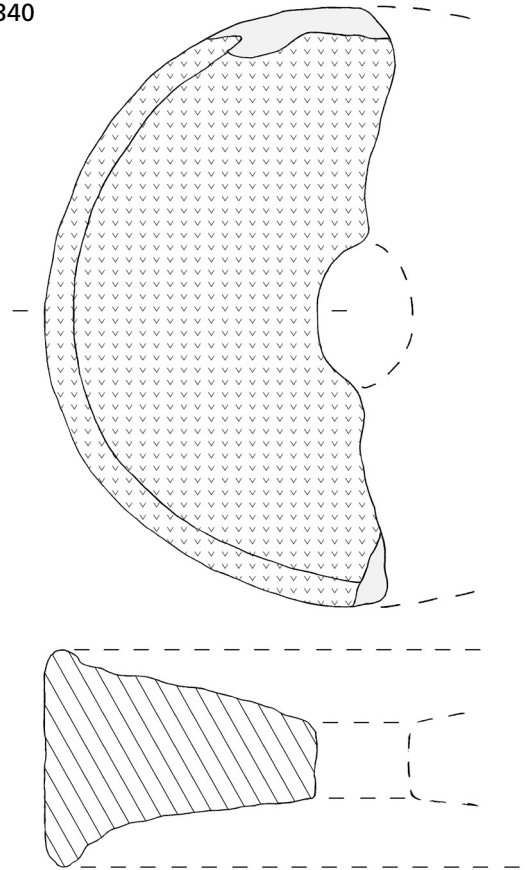
338



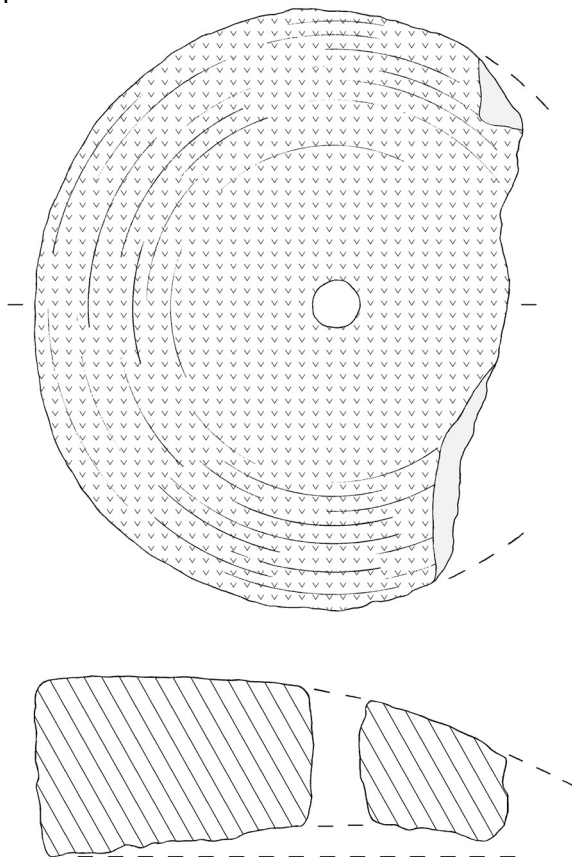
339



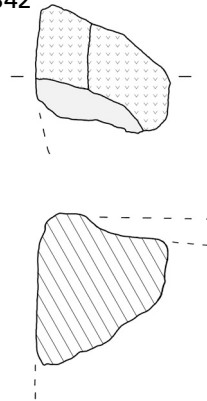
340



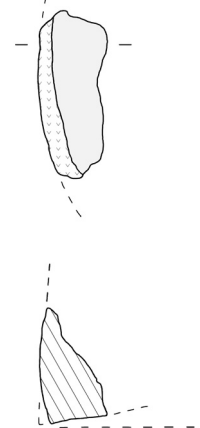
341



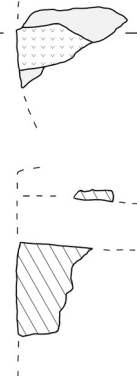
342



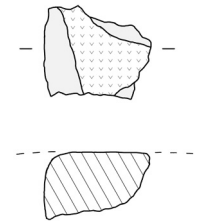
343



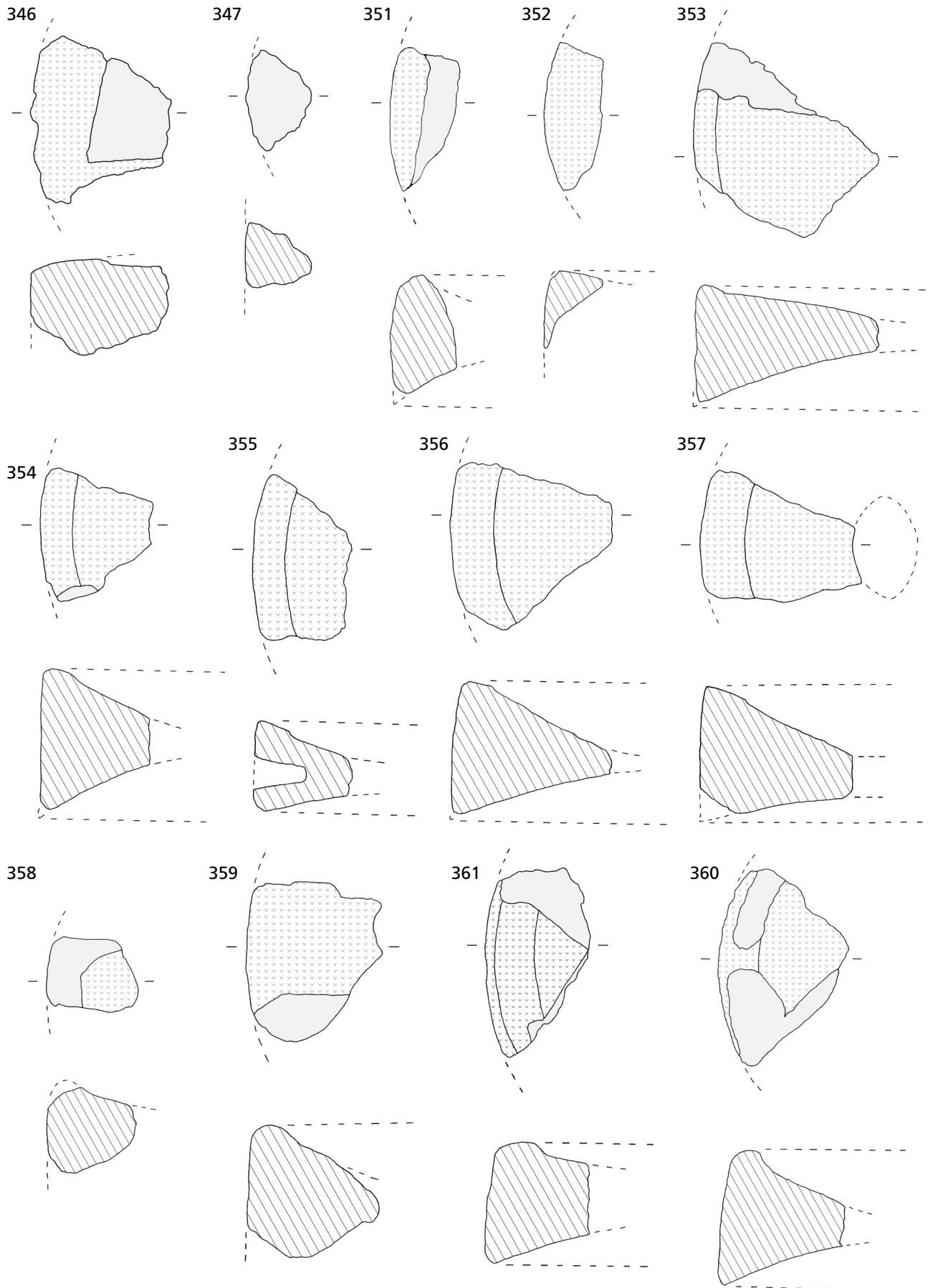
344



345

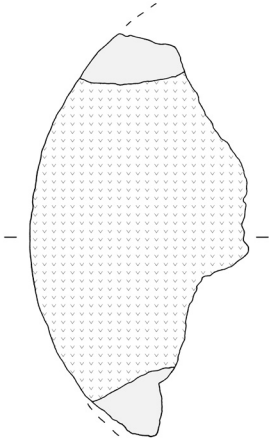


338-345 Oberursel-Oberstedten, Heidetränk-Oppidum (Hochtaunuskr.) (338-339. 342-345 verändert nach Staubitz 2004). – M. = 1:5.

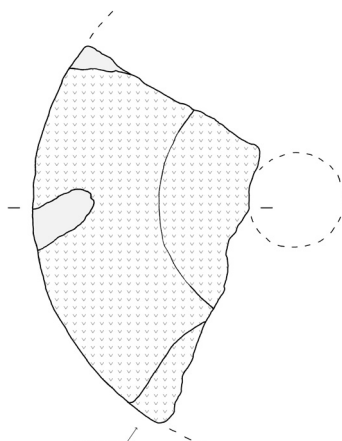


346-347. 351-361 Oberursel-Oberstedten, Heidetränk-Oppidum (Hochtaunuskrr.)  
 (verändert nach Staubitz 2004). – M. = 1:5.

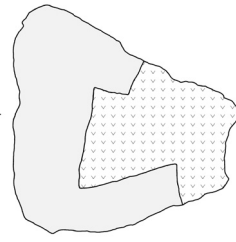
362



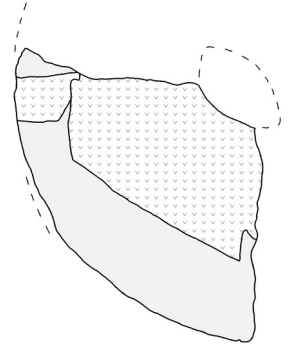
363



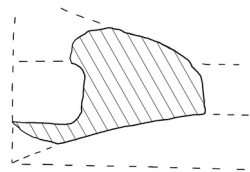
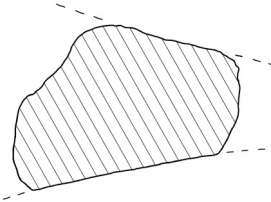
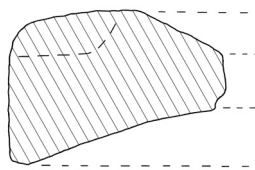
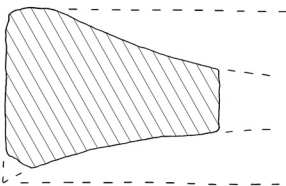
364



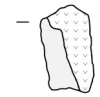
365



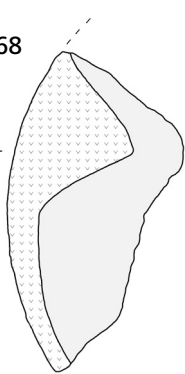
Position Handhabe



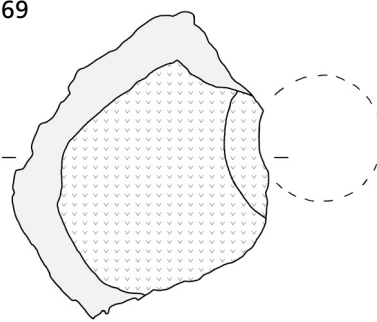
366



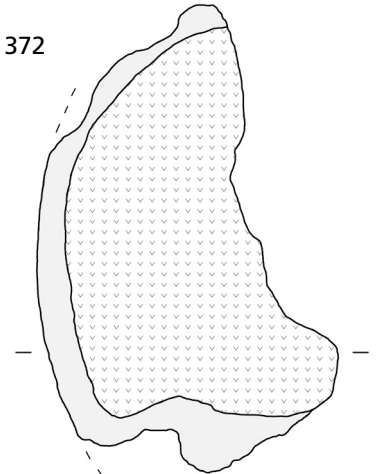
368



369



372



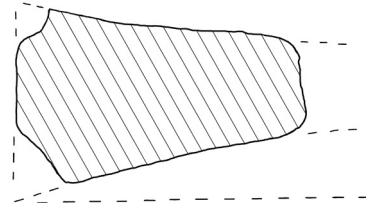
367



371



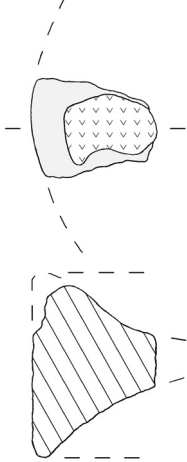
370



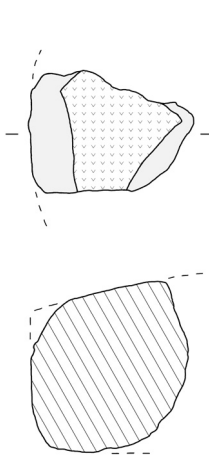
362-372 Oberursel-Oberstedten, Heidetränk-Oppidum (Hochtaunuskrr.) (verändert nach Staubitz 2004). – M. = 1:5.



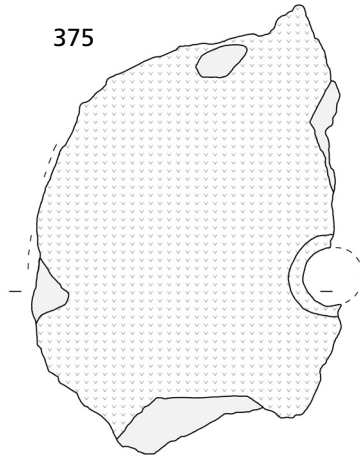
373



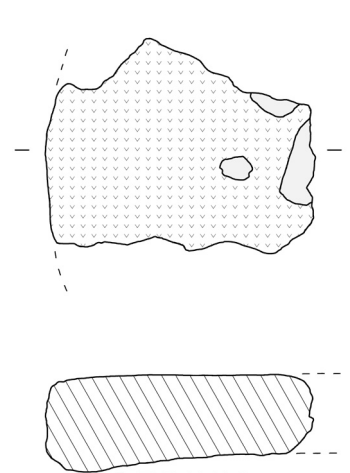
374



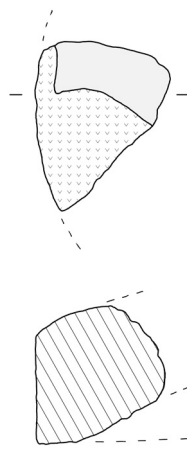
375



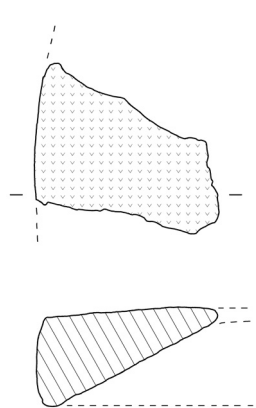
376



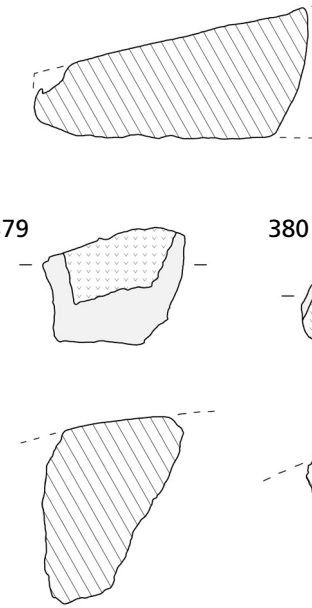
377



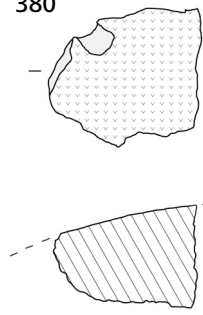
378



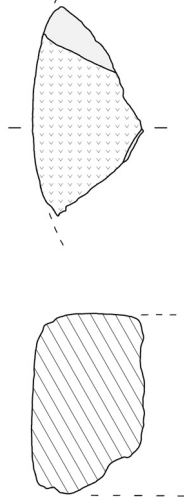
379



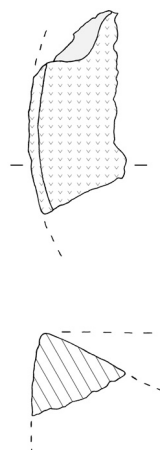
380



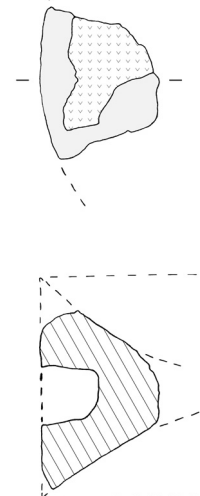
381



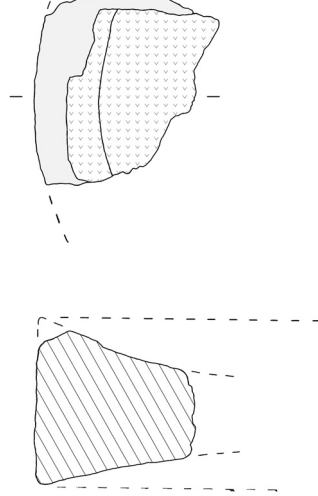
388



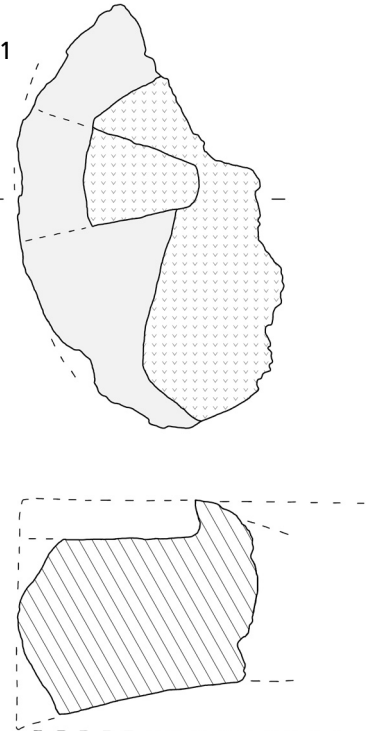
389



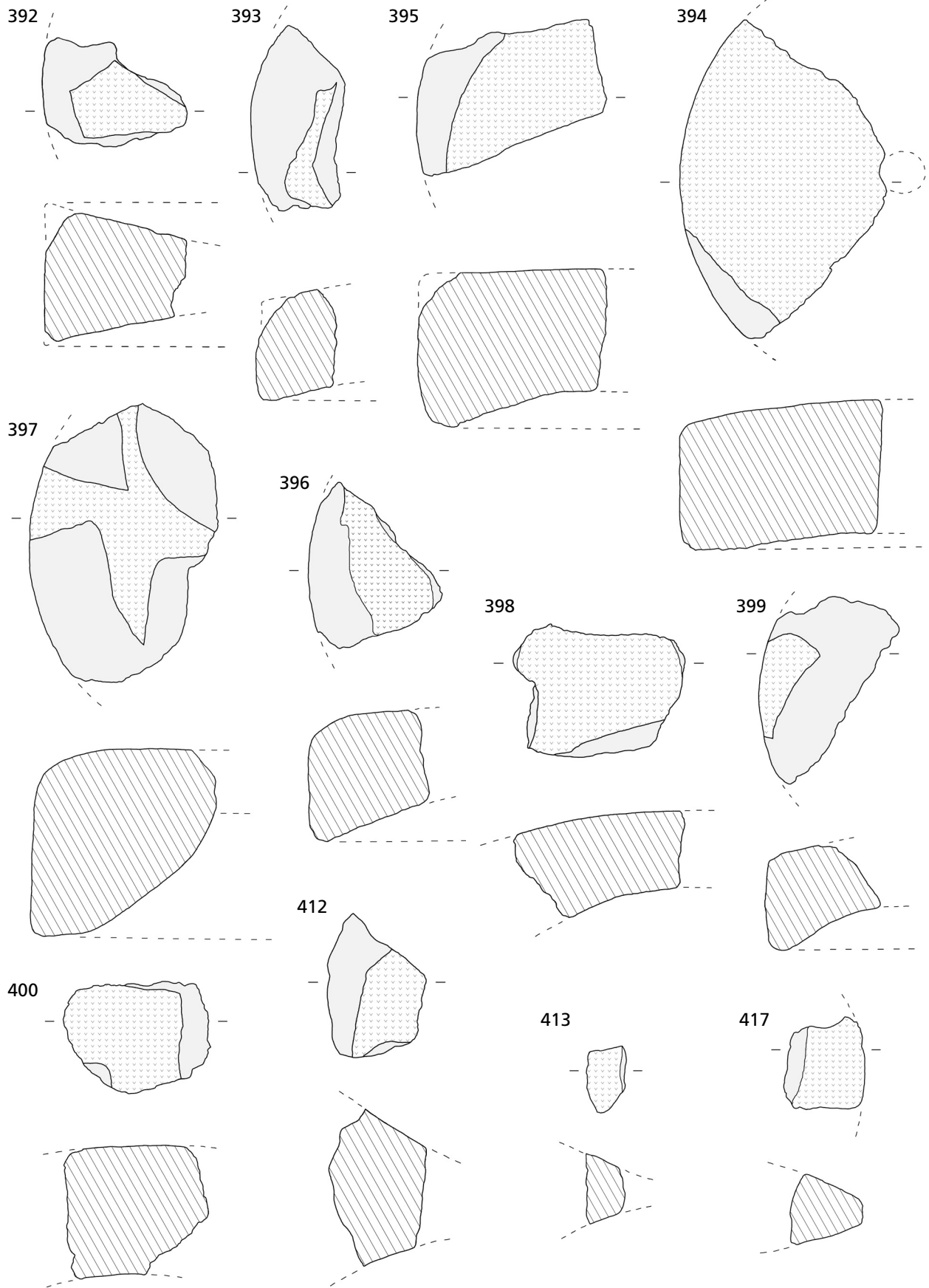
390



391

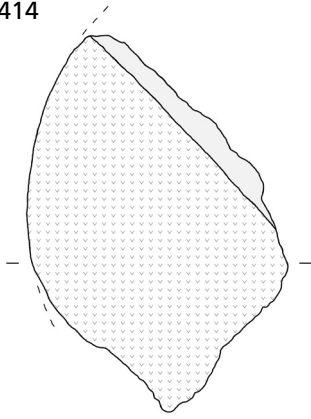


373-381. 388-391 Oberursel-Oberstedten, Heidetränk-Oppidum (Hochtaunuskrr.)  
(verändert nach Staubitz 2004). – M. = 1:5.

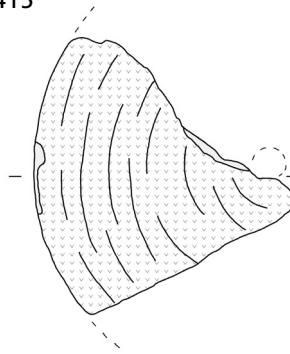


392-400. 412-413. 417 Oberursel-Oberstedten, Heidetränk-Opidum (Hochtaunuskr.) (verändert nach Staubitz 2004). – M. = 1:5.

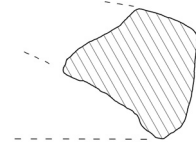
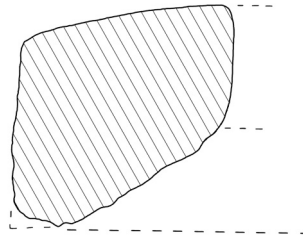
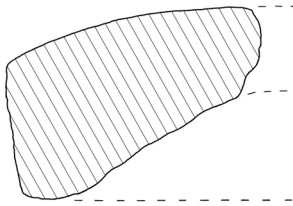
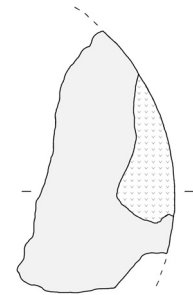
414



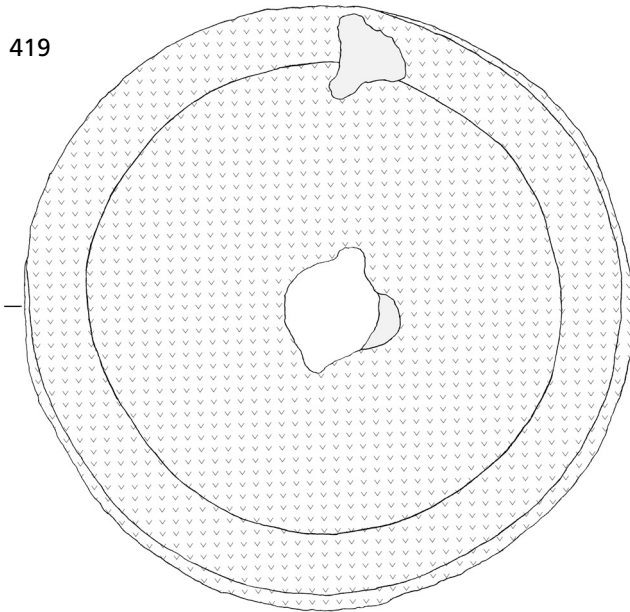
415



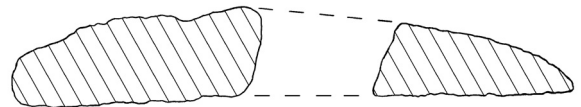
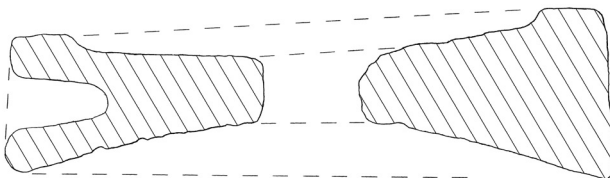
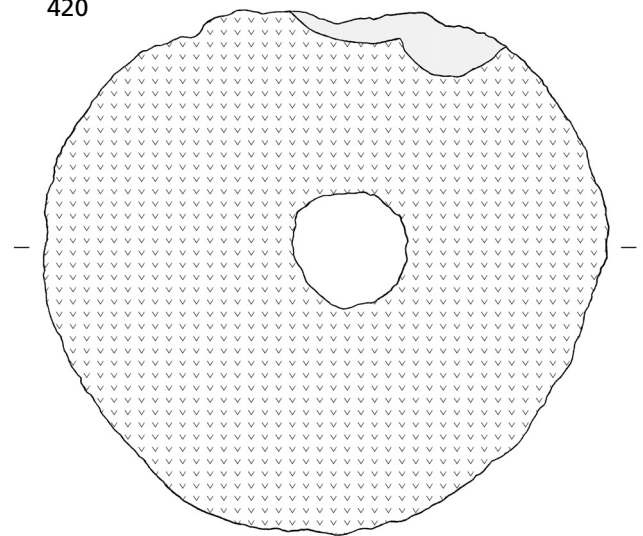
416



419

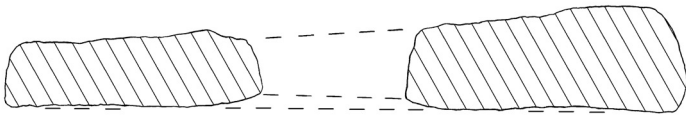
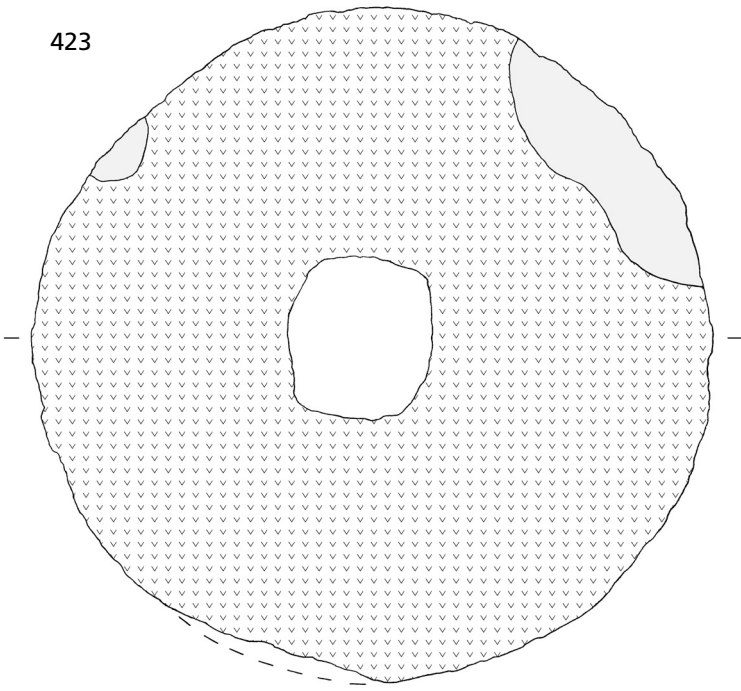


420

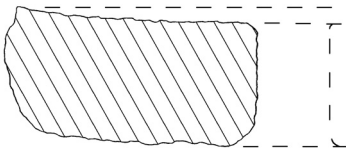
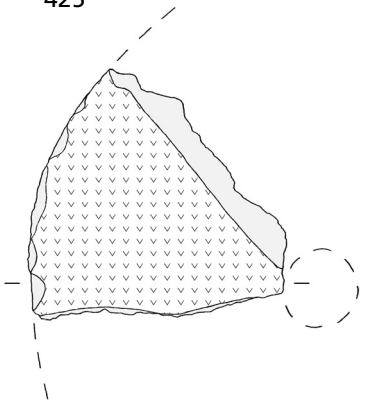


**414-416** Oberursel-Oberstedten, Heidetränk-Oppidum (Hochtaunuskrr.) (verändert nach Staubitz 2004). – **419** Oberursel-Stierstadt-  
 »An der Steinern Strass« (Hochtaunuskrr.). – **420** Pegau-Zauschwitz (Lkr. Leipziger Land). – M. = 1:5.

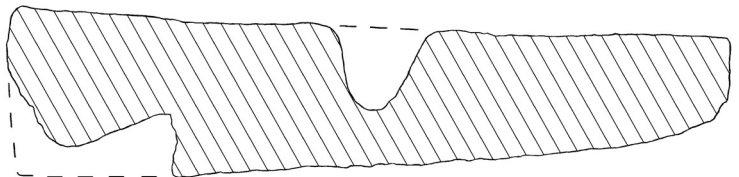
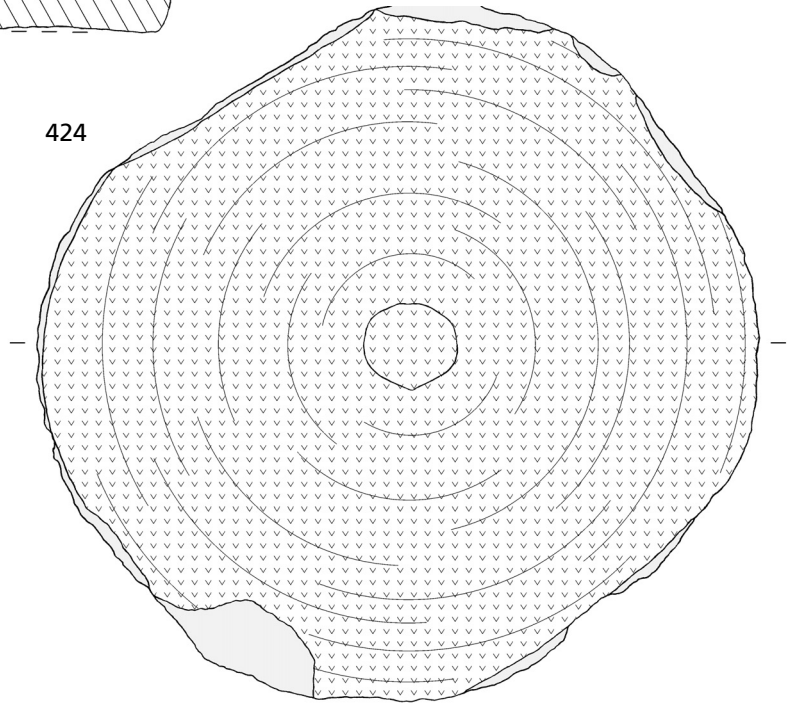
423



425

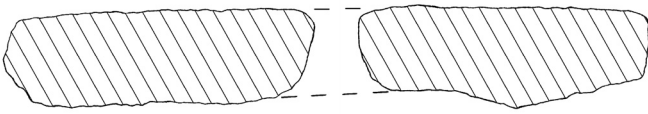
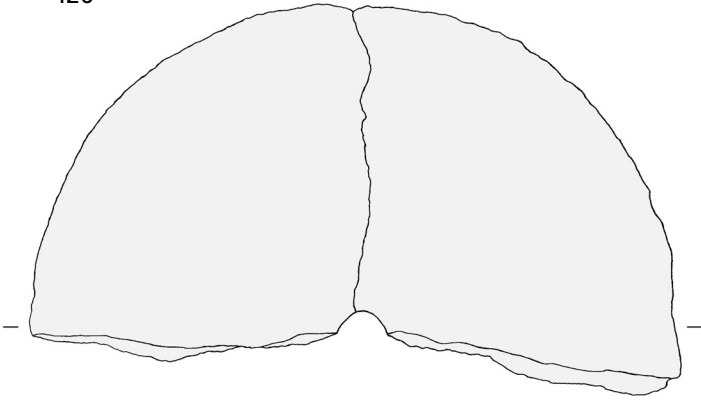


424

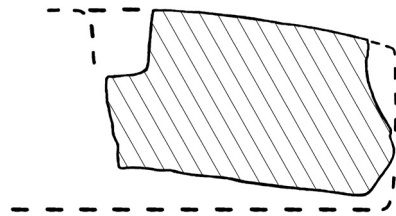
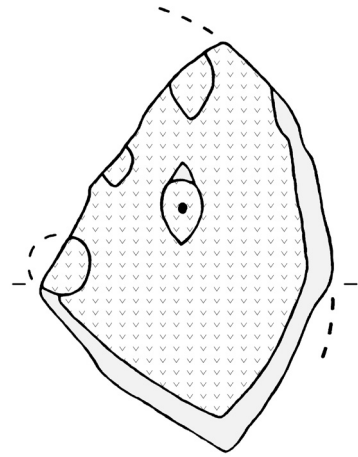


423-424 Riethnordhausen (Lkr. Sangerhausen). – 425 Röcken (Lkr. Weißenfels). – M. = 1:5.

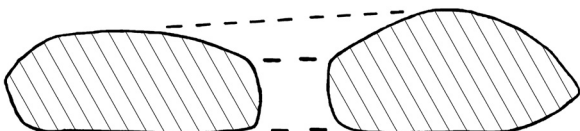
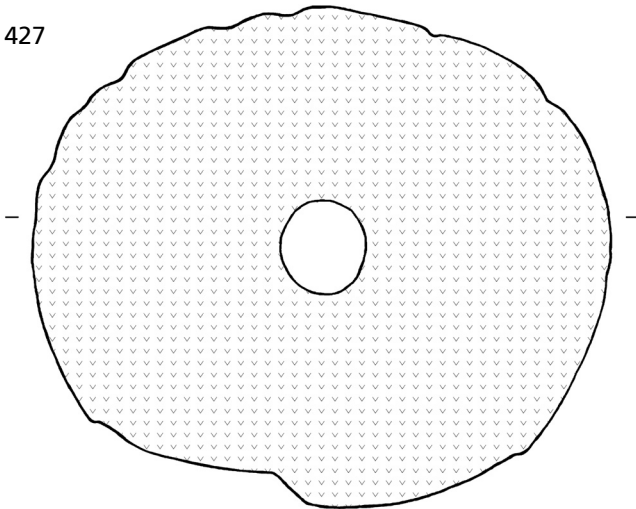
426



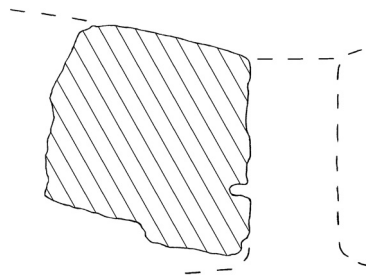
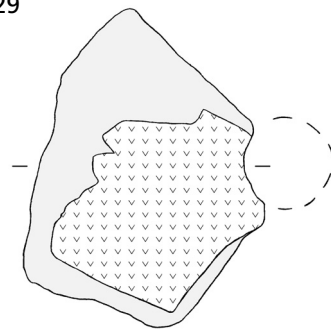
428



427

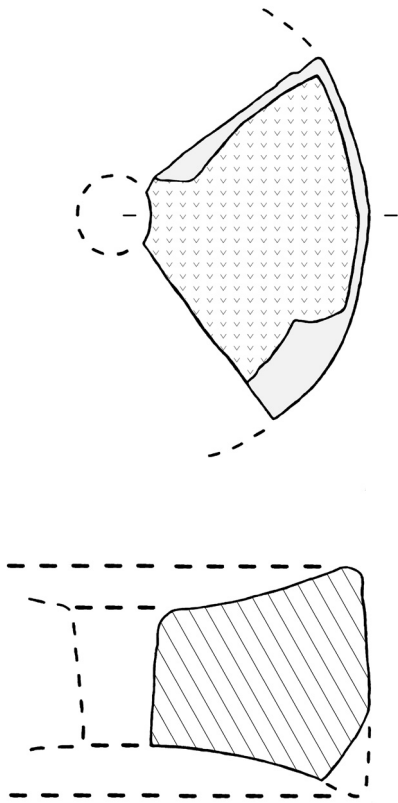


429

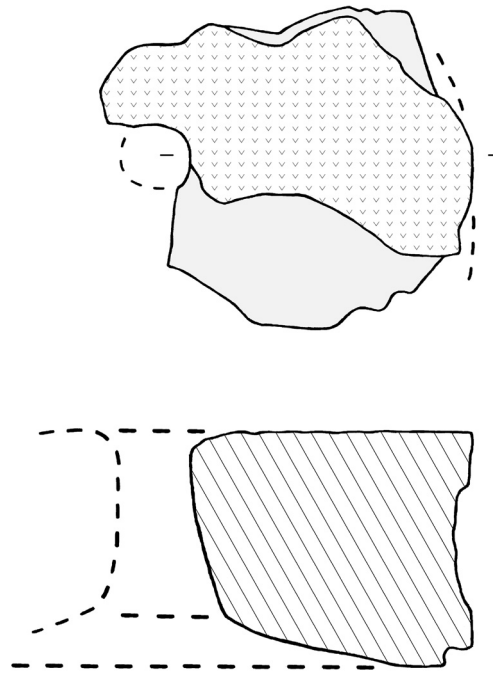


**426** Rücken (Lkr. Weißenfels). – **427** Römheld, Großer Gleichberg (Lkr. Hildburghausen) (verändert nach G. Neumann). – **428-429** Römheld, Steinsburg (Lkr. Hildburghausen) (428 verändert nach G. Neumann). – M. = 1:5.

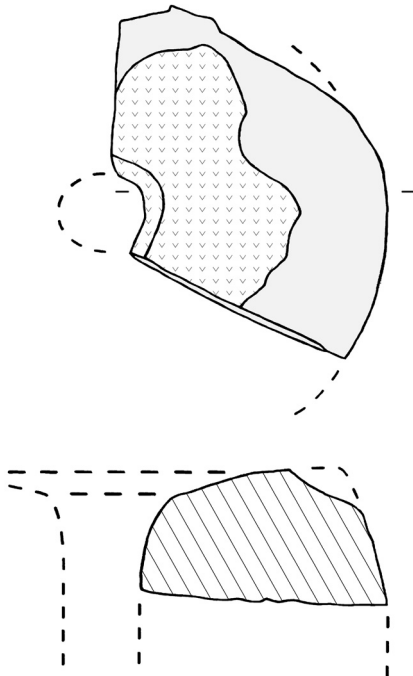
430



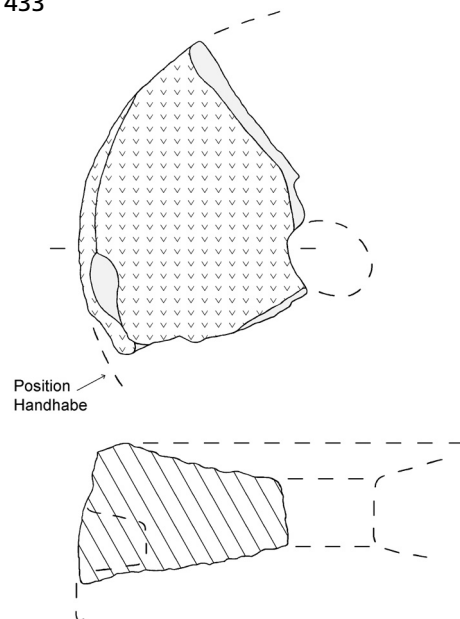
431



432

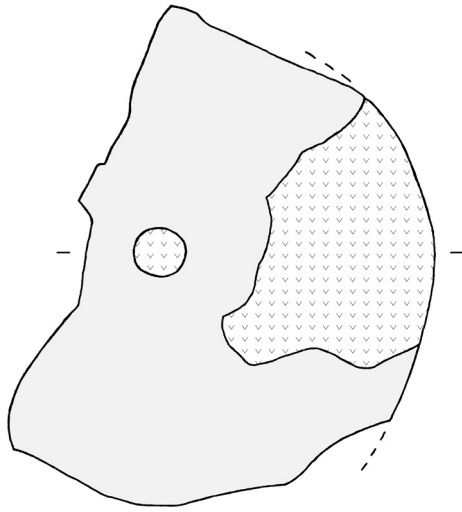


433

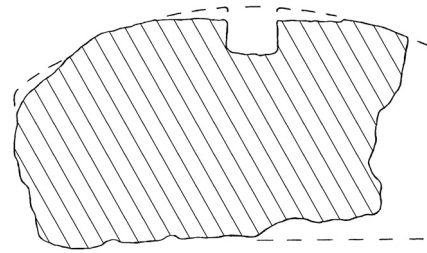
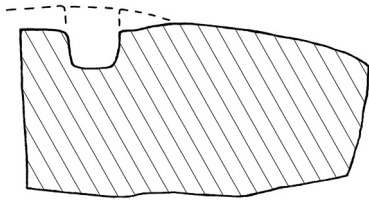
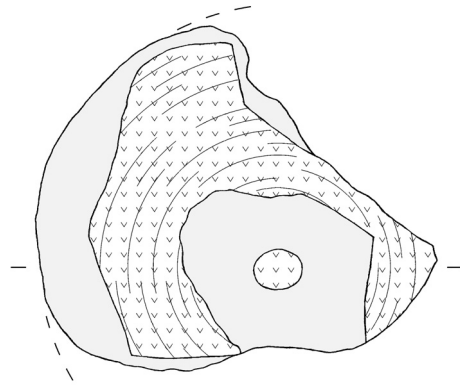


430-433 Römhild, Steinsburg (Lkr. Hildburghausen) (430-432 verändert nach G. Neumann). – M. = 1:5.

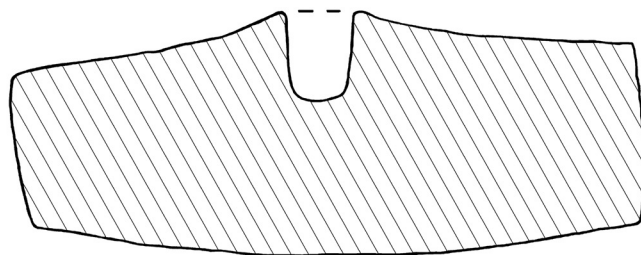
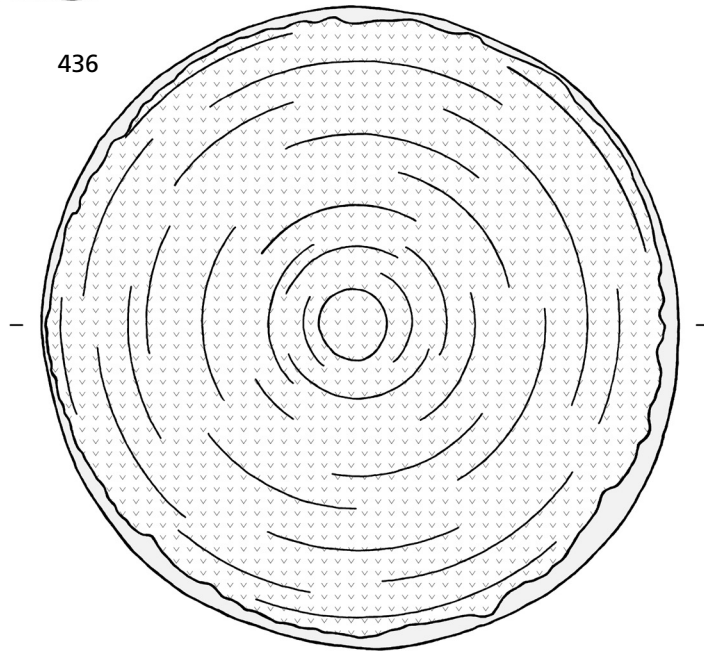
434



435

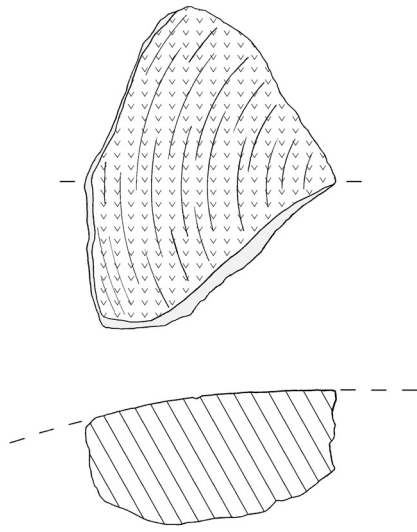


436

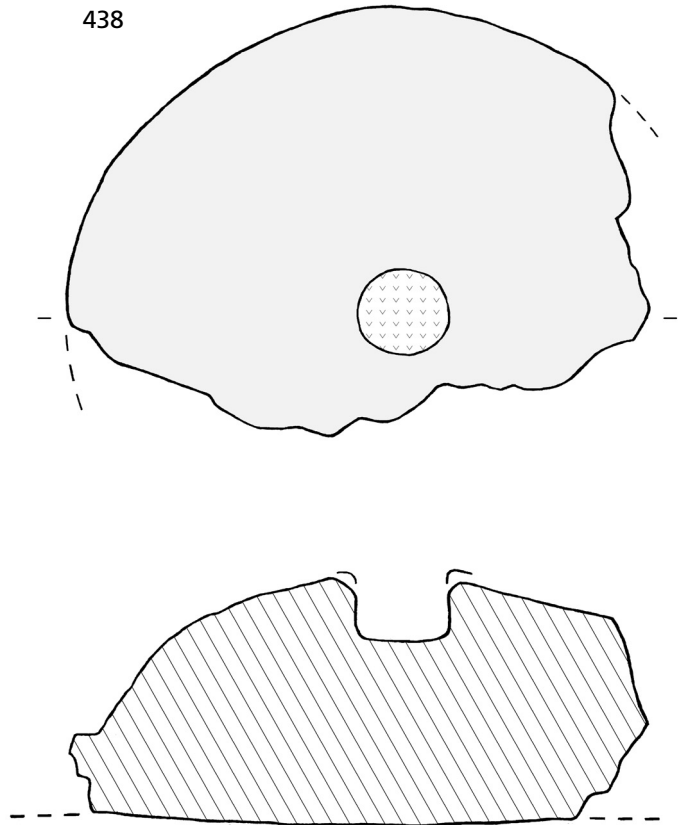


434-436 Römhild, Steinsburg (Lkr. Hildburghausen) (434. 436 verändert nach G. Neumann). – M. = 1:5.

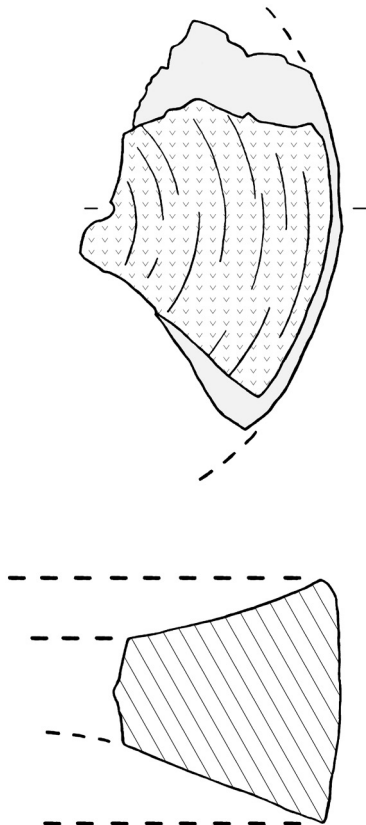
437



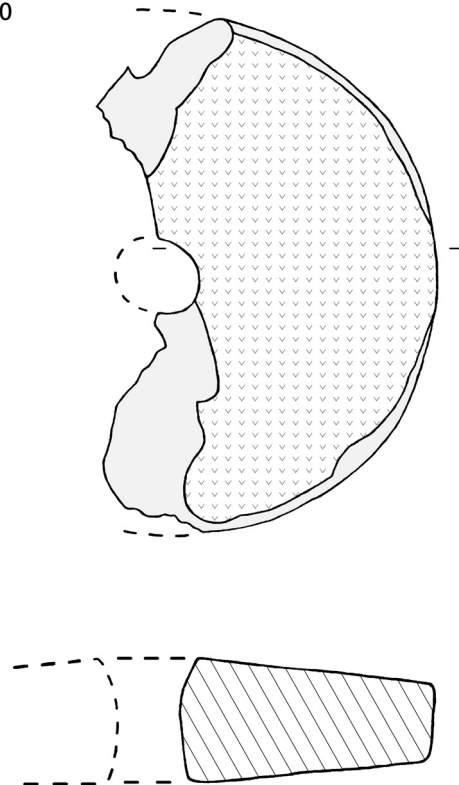
438



439



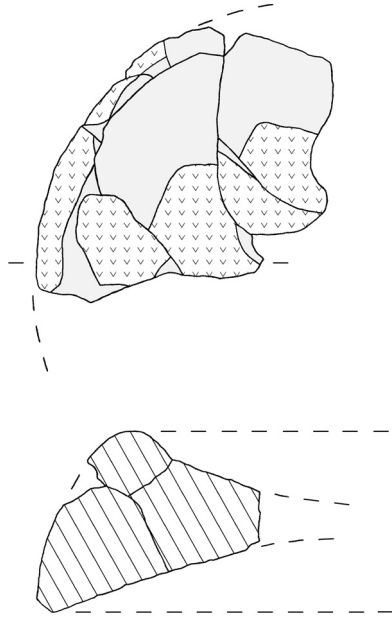
440



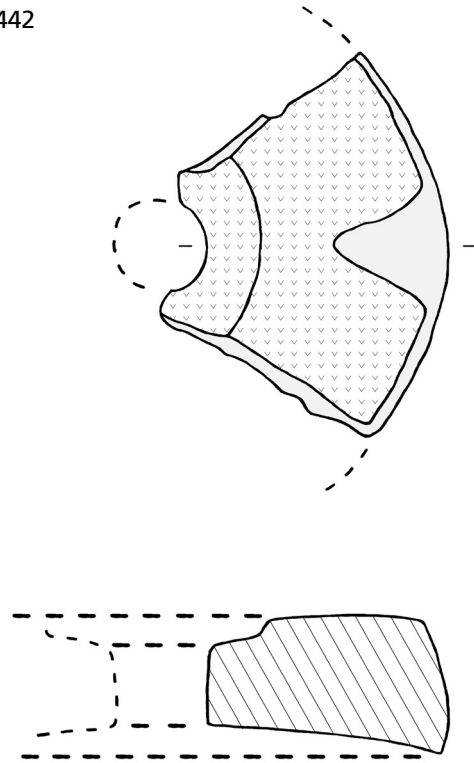
437-440 Römheld, Steinsburg (Lkr. Hildburghausen) (438-440 verändert nach G. Neumann). – M. = 1:5.



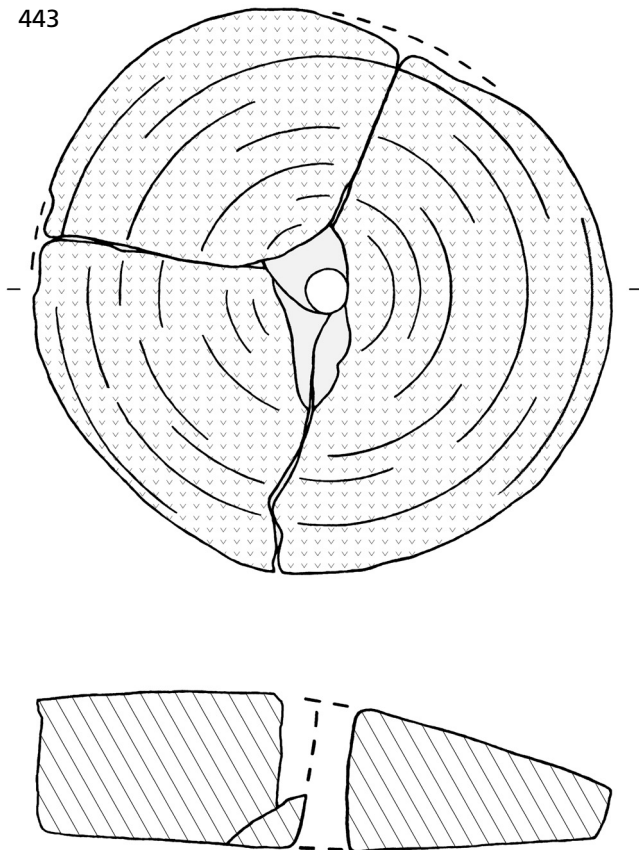
441



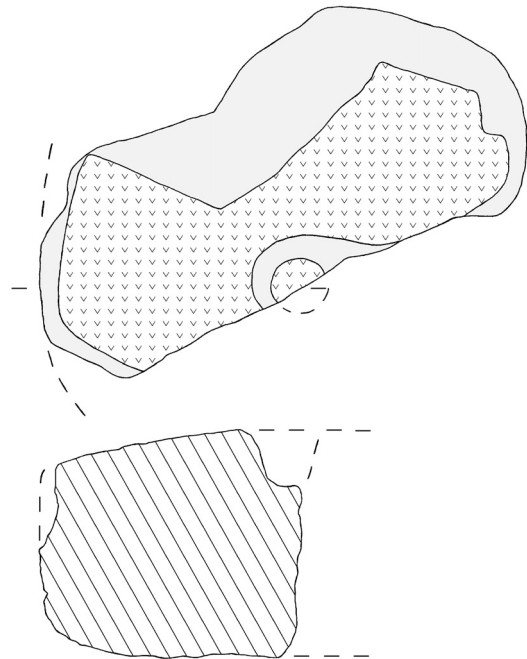
442



443

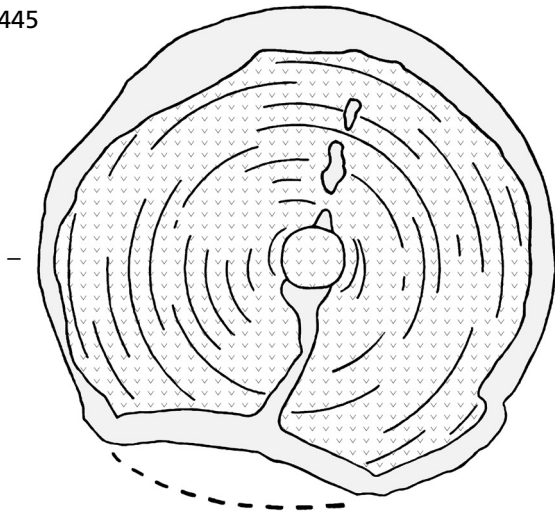


444

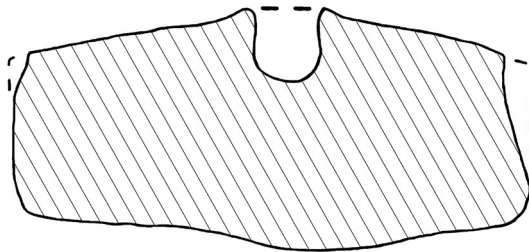
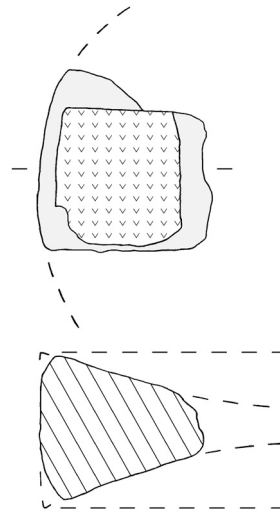


441-444 Römheld, Steinsburg (Lkr. Hildburghausen) (442-443 verändert nach G. Neumann). – M. = 1:5.

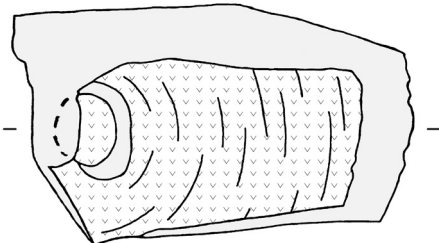
445



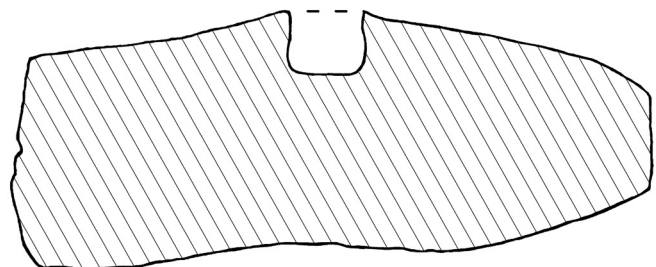
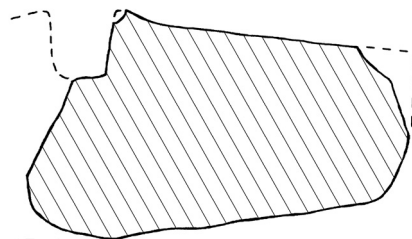
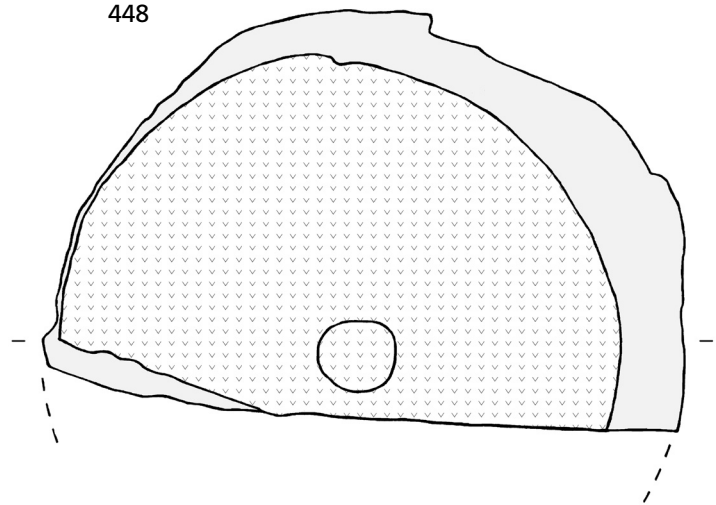
446



447

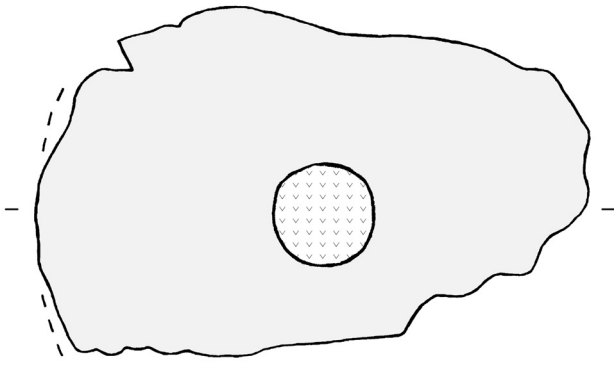


448

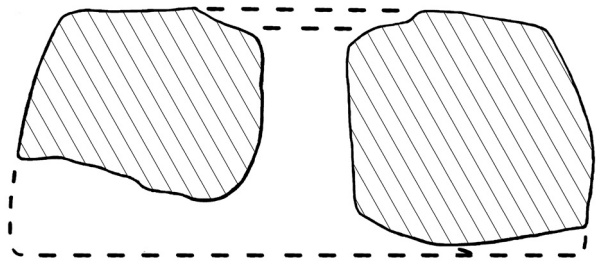
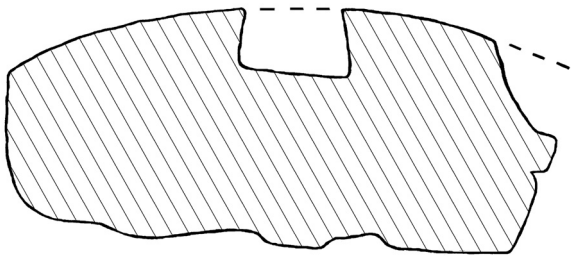
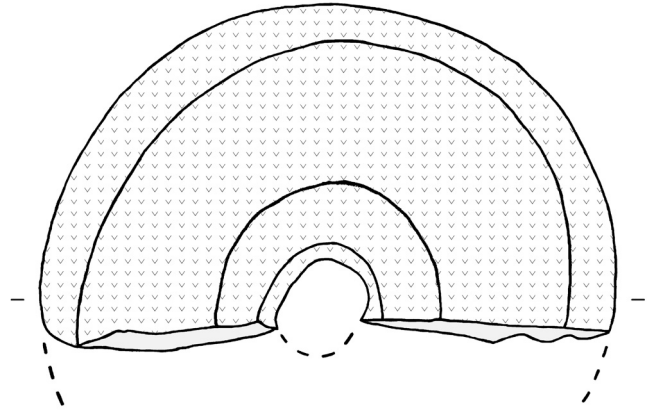


445-448 Römheld, Steinsburg (Lkr. Hildburghausen) (445. 447-448 verändert nach G. Neumann). – M. = 1:5.

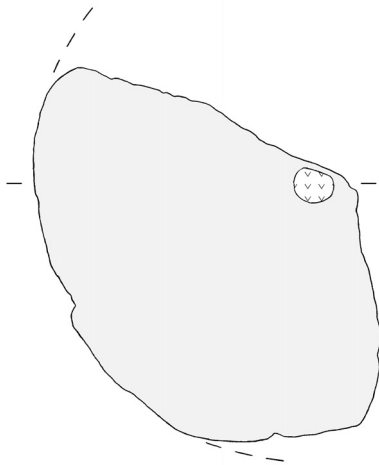
449



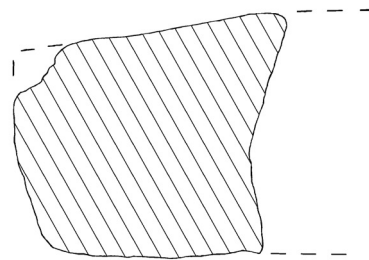
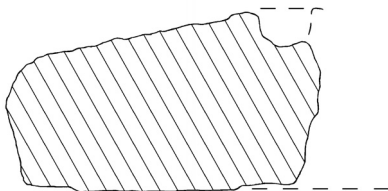
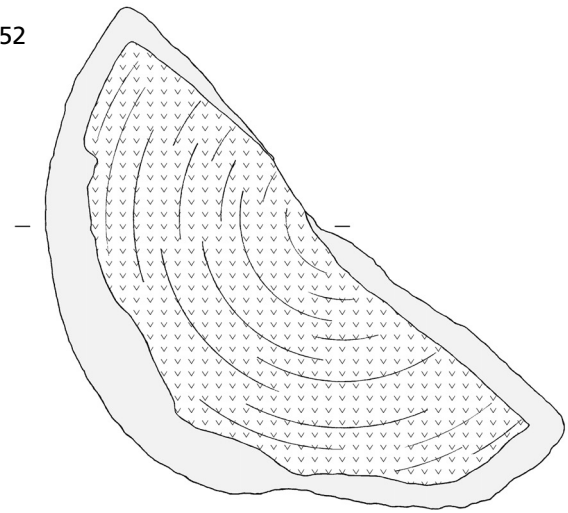
450



451

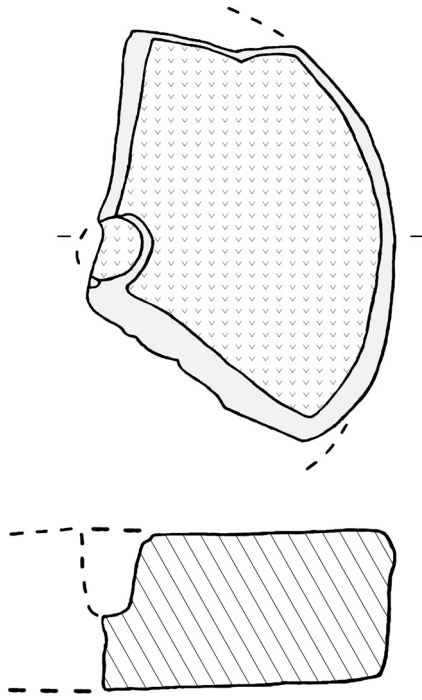


452

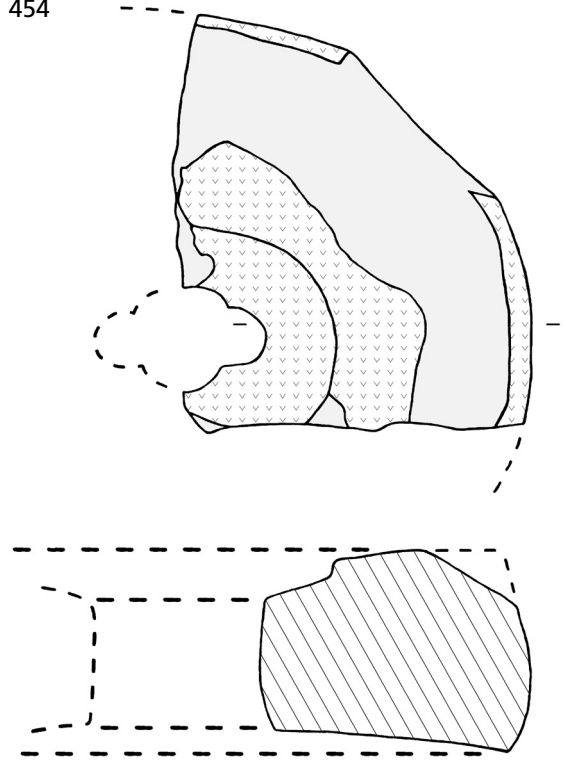


449-452 Römheld, Steinsburg (Lkr. Hildburghausen) (449-450 verändert nach G. Neumann). – M. = 1:5.

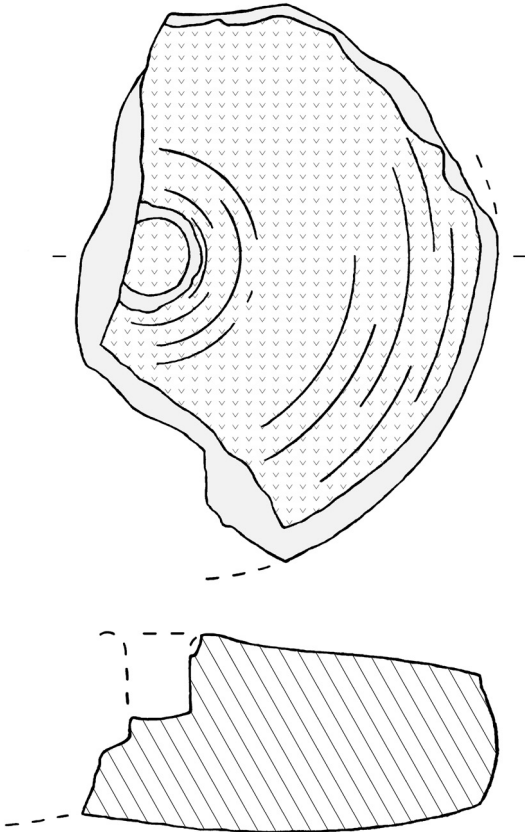
453



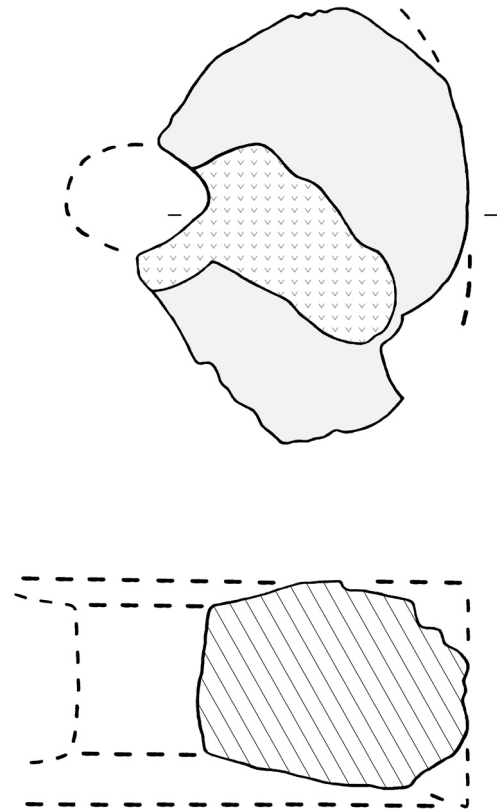
454



455

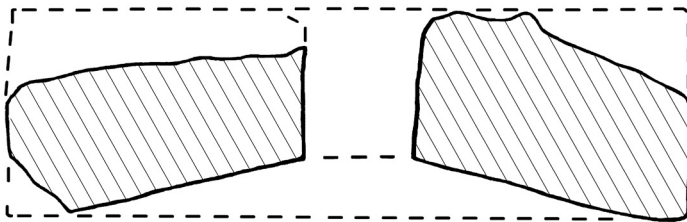
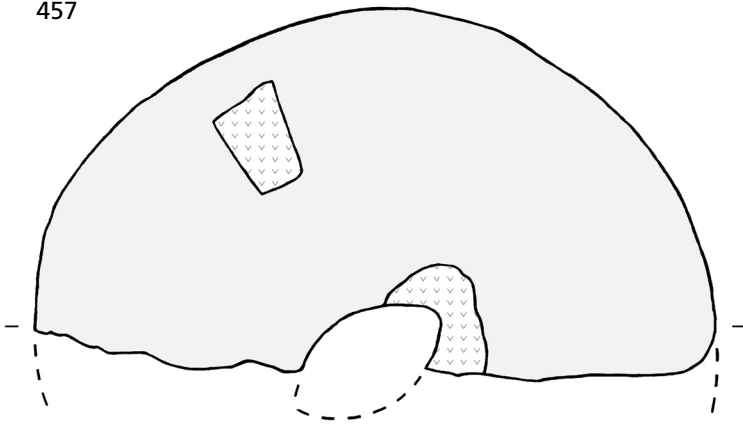


456

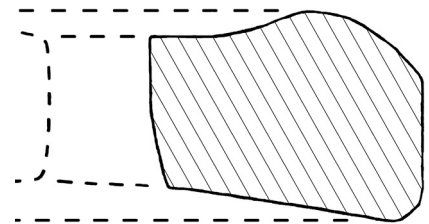
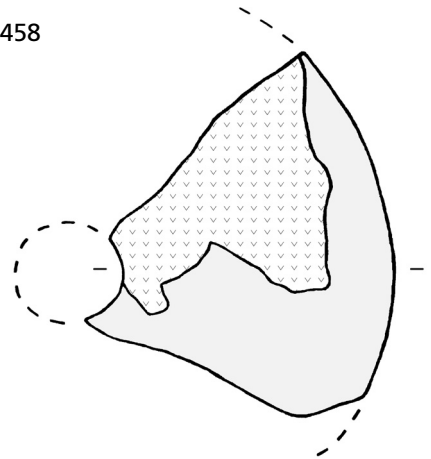


453-456 Römheld, Steinsburg (Lkr. Hildburghausen) (verändert nach G. Neumann). – M. = 1:5.

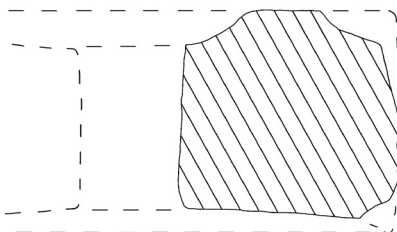
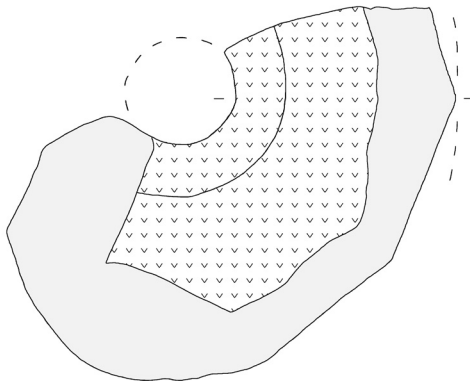
457



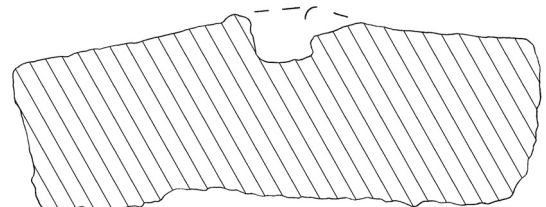
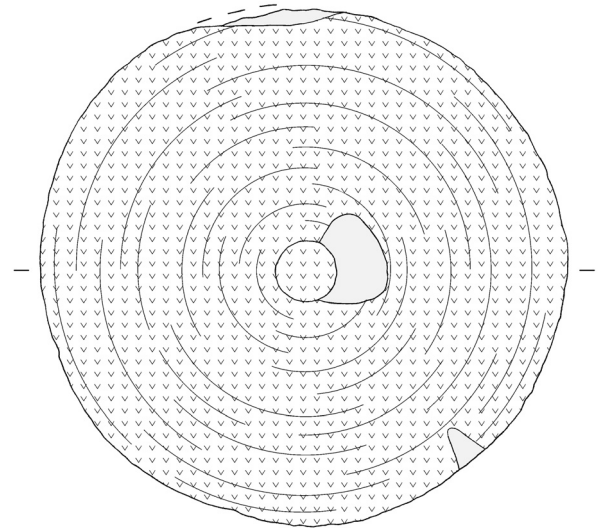
458



459

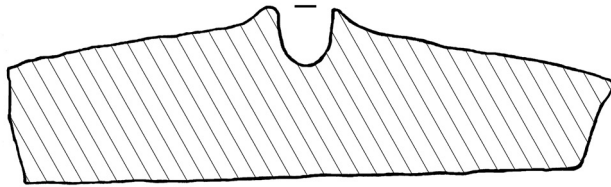
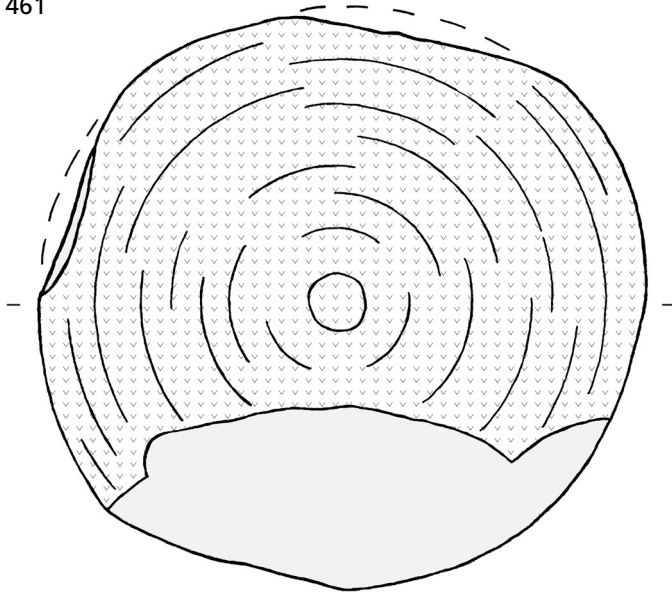


460

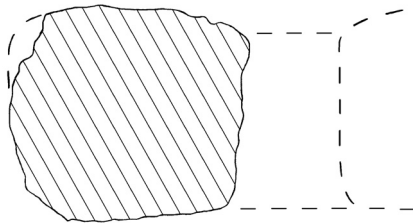
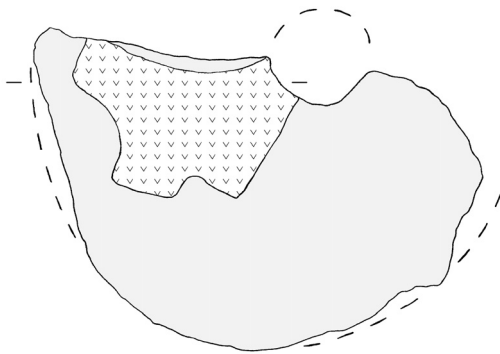


457-460 Römhild, Steinsburg (Lkr. Hildburghausen) (457-459 verändert nach G. Neumann). – M. = 1:5.

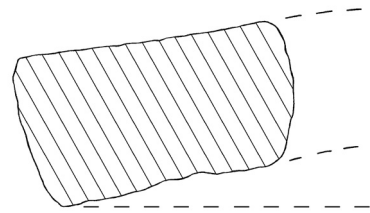
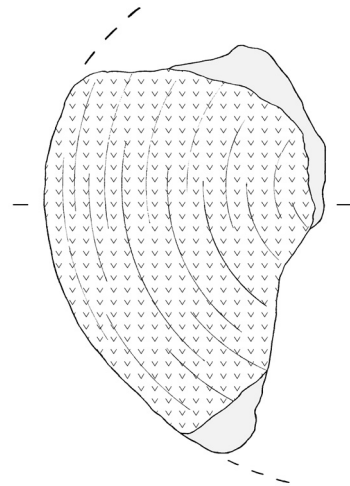
461



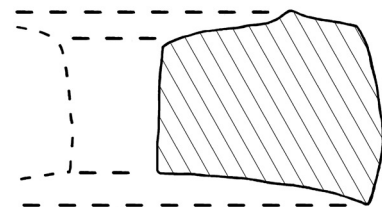
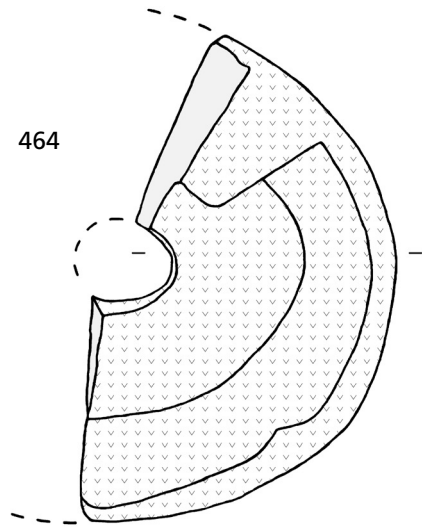
463



462

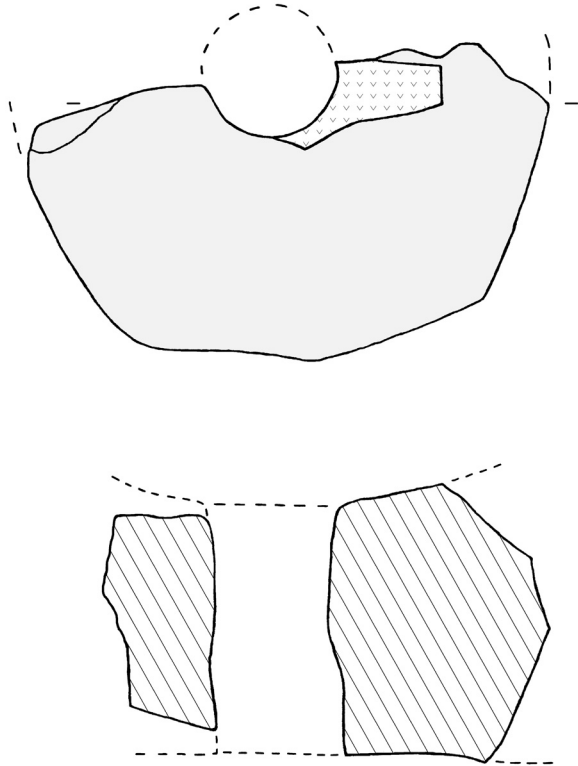


464

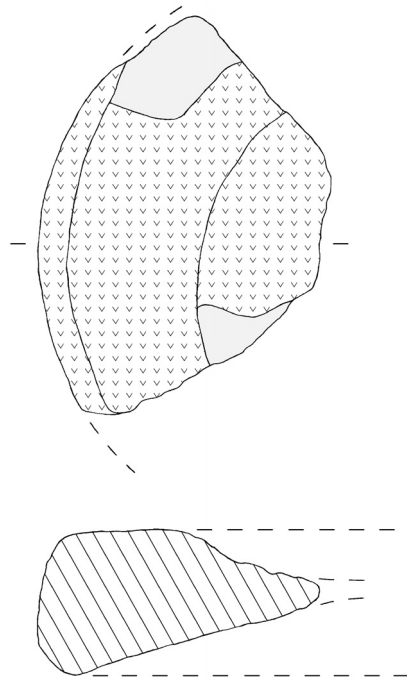


461-464 Römhild, Steinsburg (Lkr. Hildburghausen) (461. 464 verändert nach G. Neumann). – M. = 1:5.

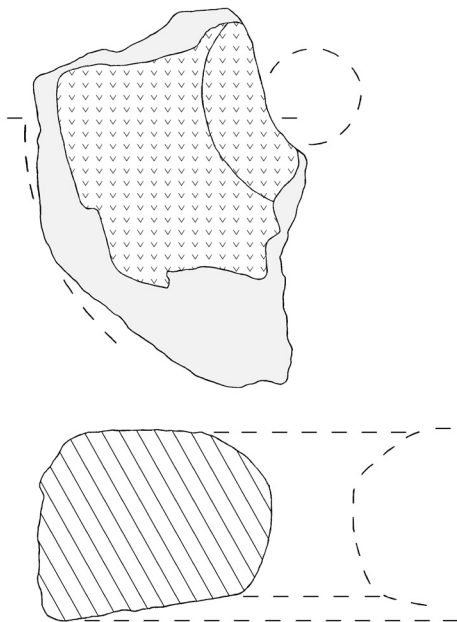
465



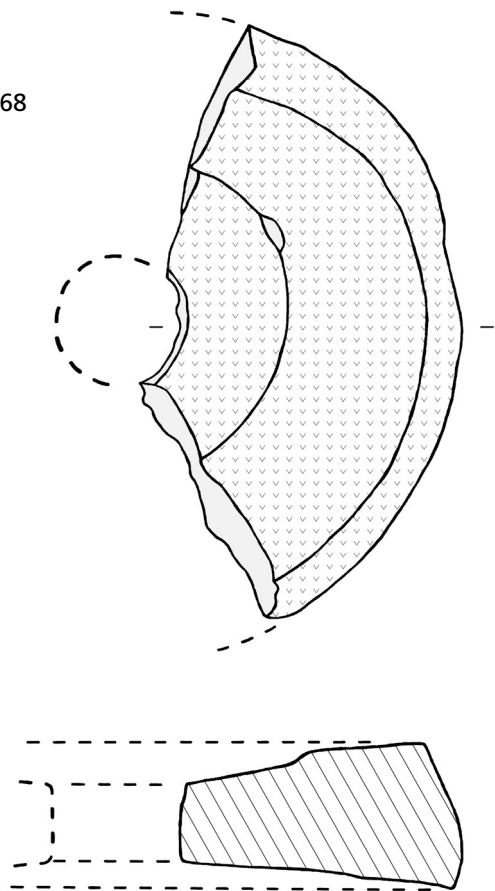
466



467

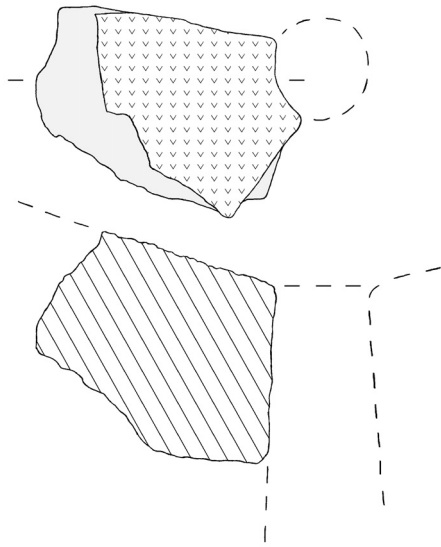


468

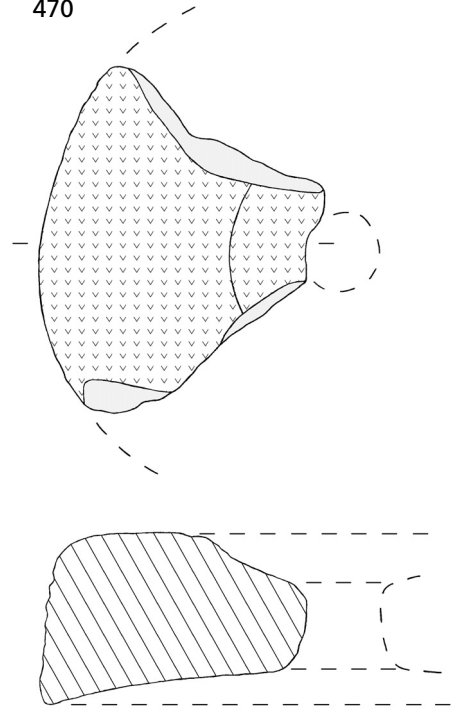


465-468 Römheld, Steinsburg (Lkr. Hildburghausen) (465. 468 verändert nach G. Neumann). – M. = 1:5.

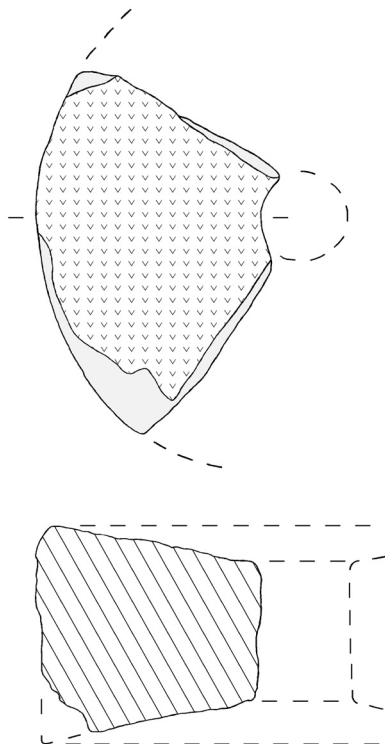
469



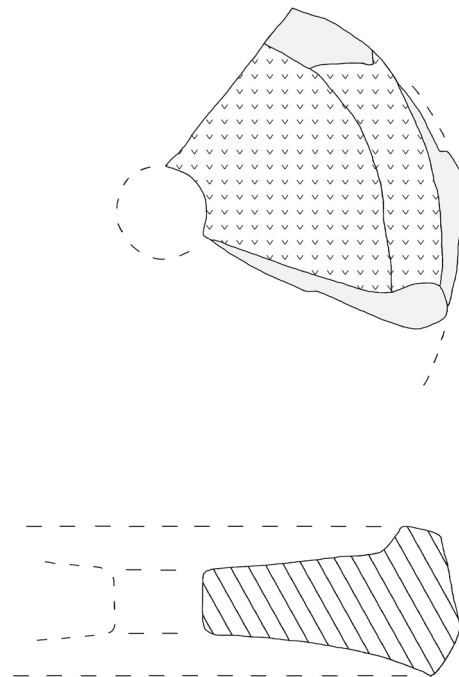
470



471



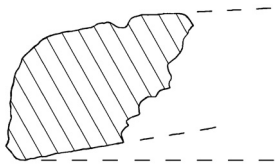
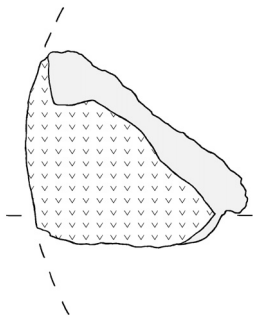
472



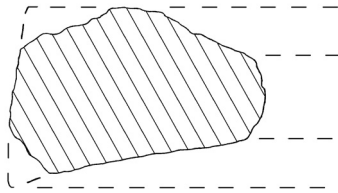
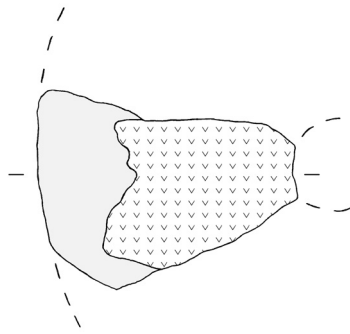
469-472 Römheld, Steinsburg (Lkr. Hildburghausen) (472 verändert nach G. Neumann). – M. = 1:5.



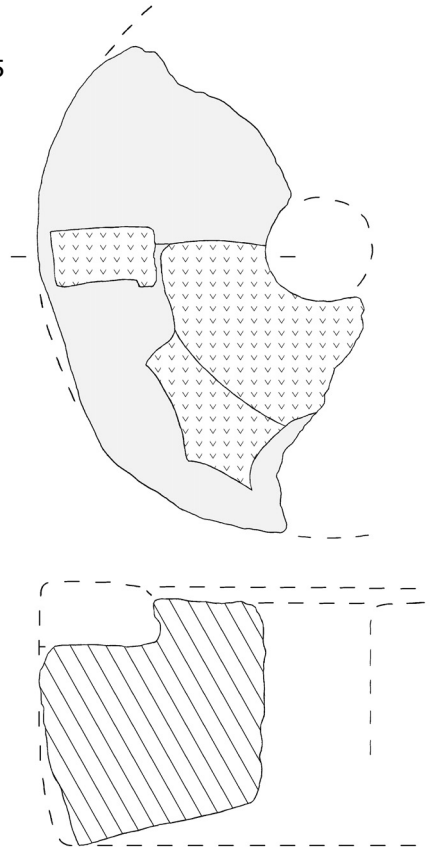
473



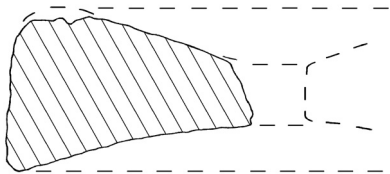
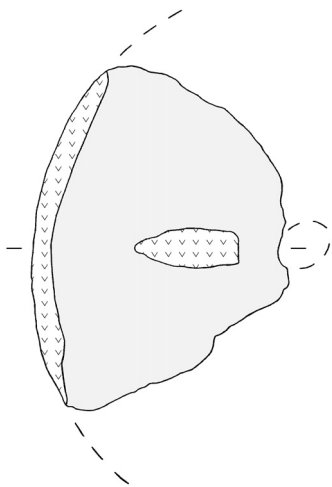
474



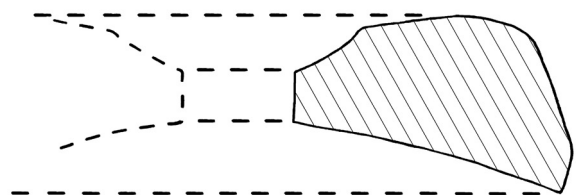
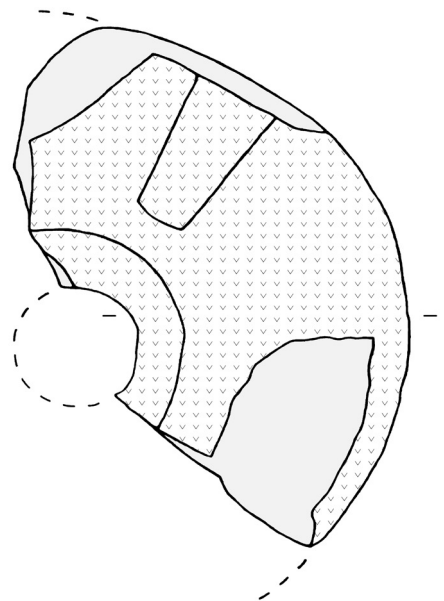
475



476

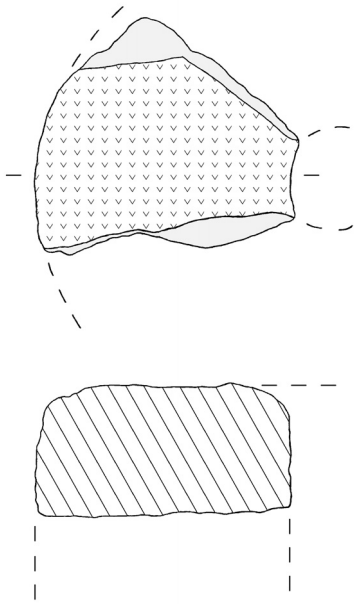


477

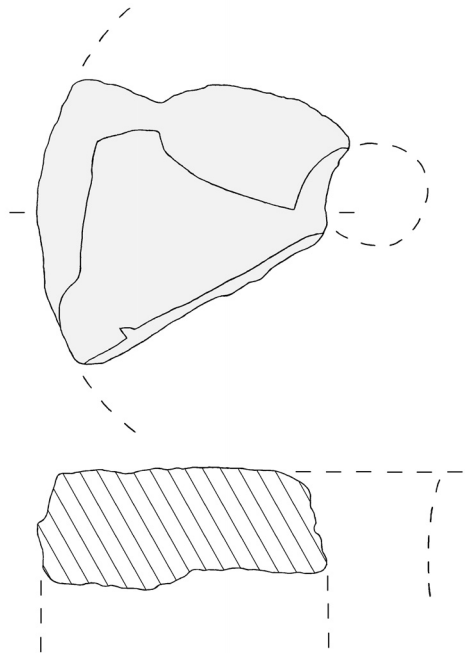


473-477 Römheld, Steinsburg (Lkr. Hildburghausen) (477 verändert nach G. Neumann). – M. = 1:5.

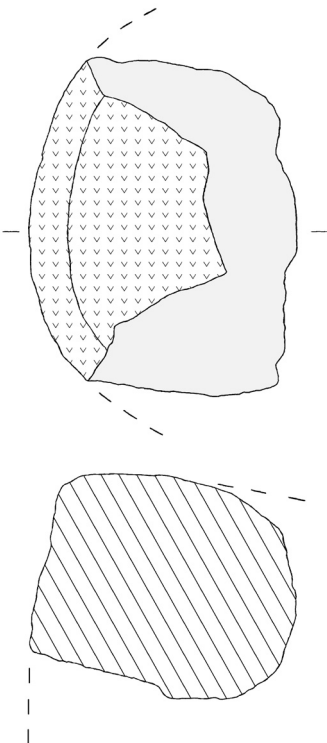
478



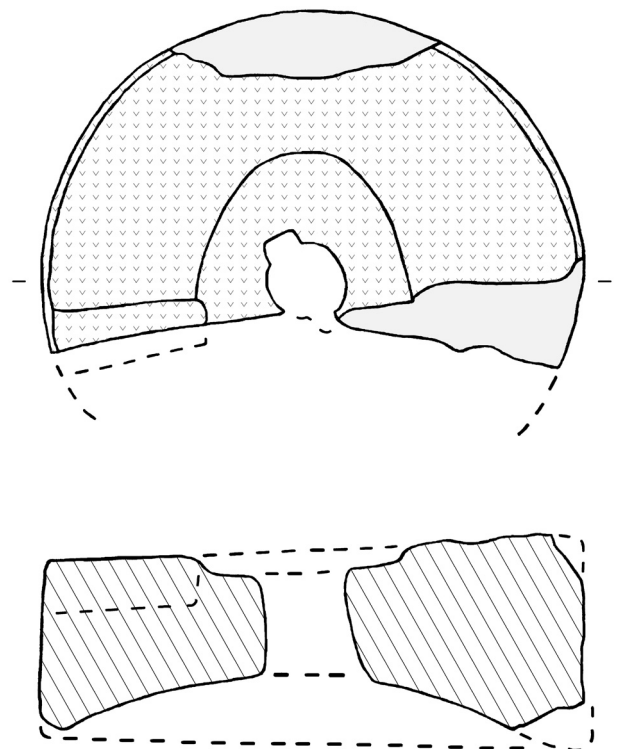
479



480

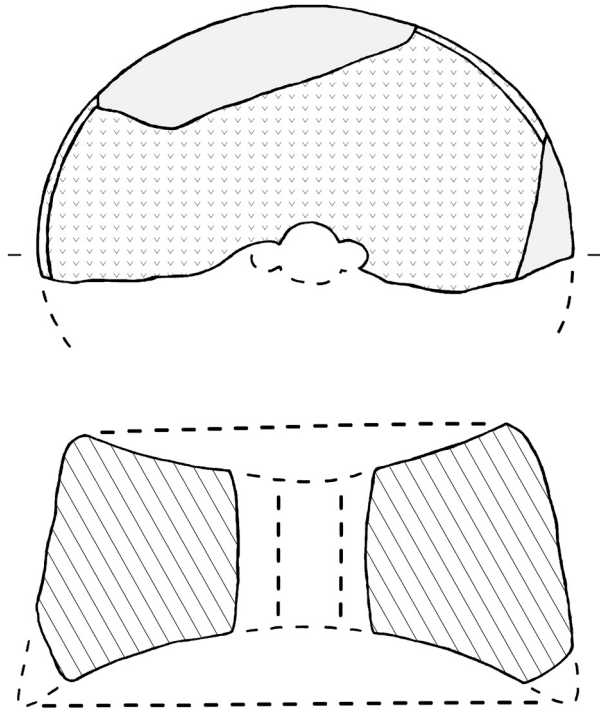


481

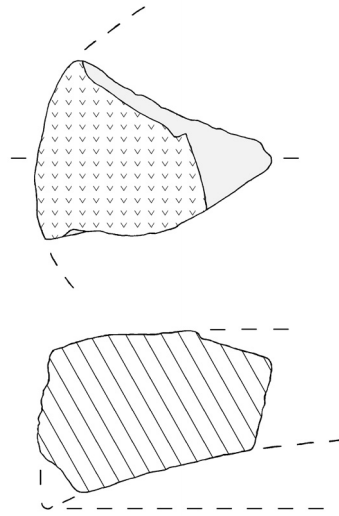


478-481 Römheld, Steinsburg (Lkr. Hildburghausen) (481 verändert nach G. Neumann). – M. = 1:5.

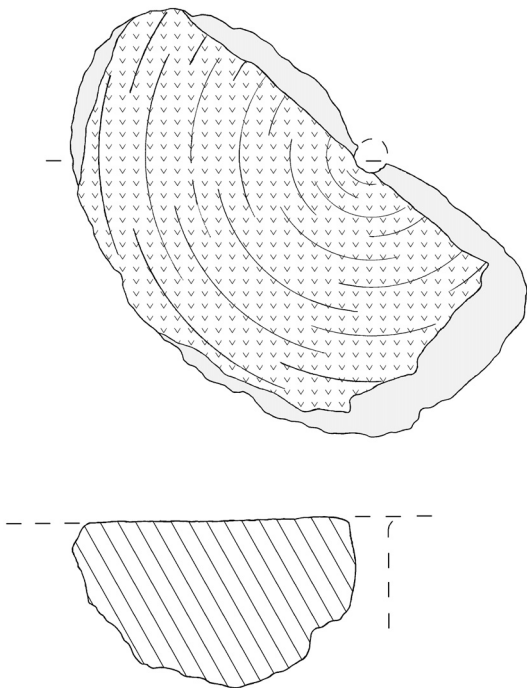
482



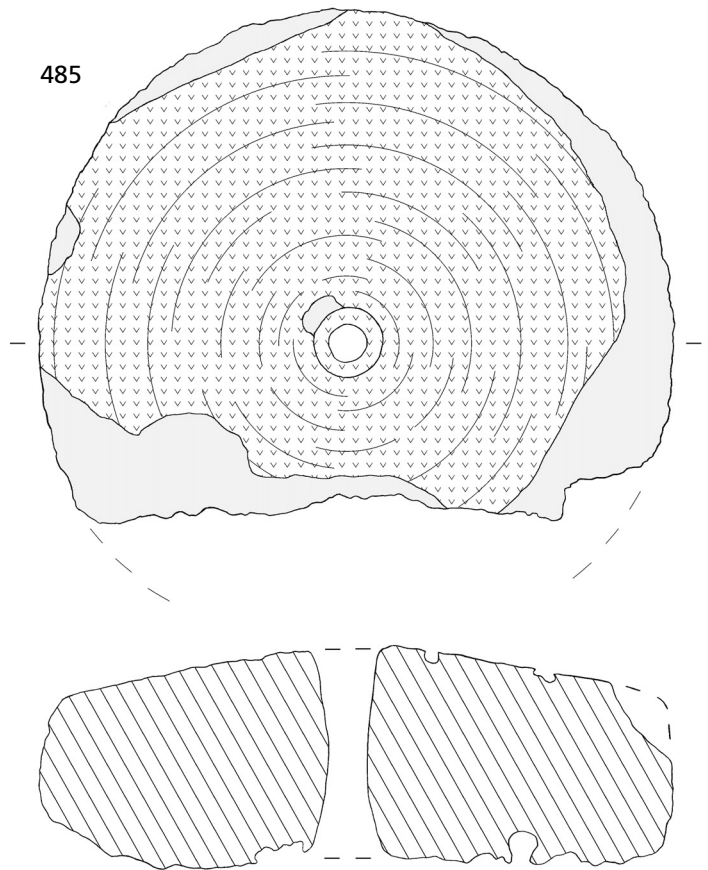
483



484

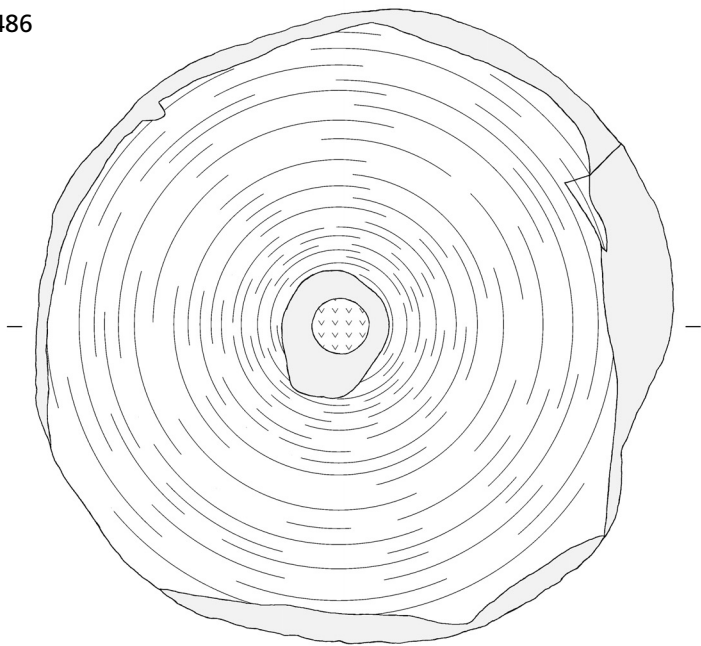


485

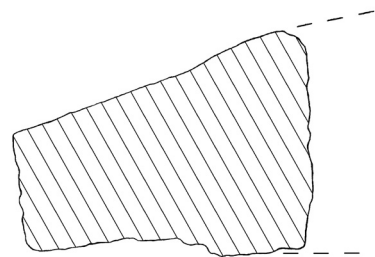
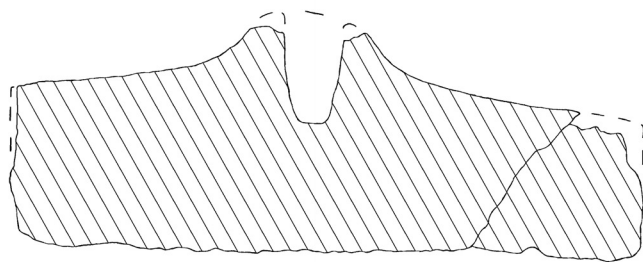
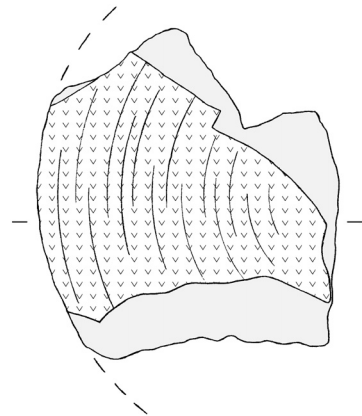


482-485 Römheld, Steinsburg (Lkr. Hildburghausen) (482 verändert nach G. Neumann). – M. = 1:5.

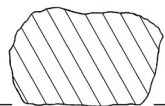
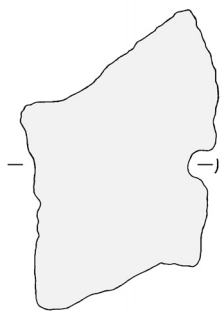
486



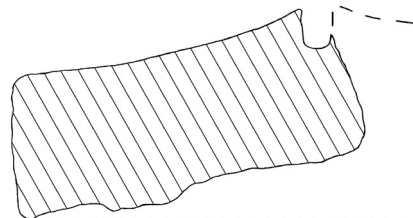
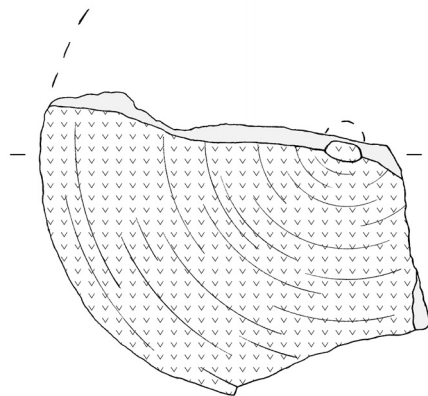
487



488

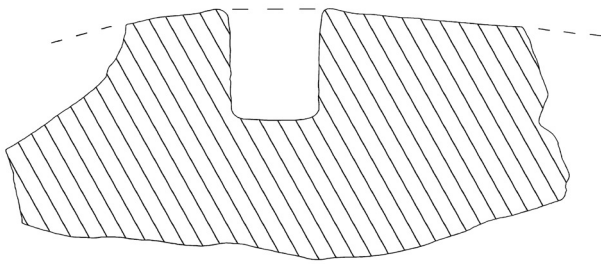
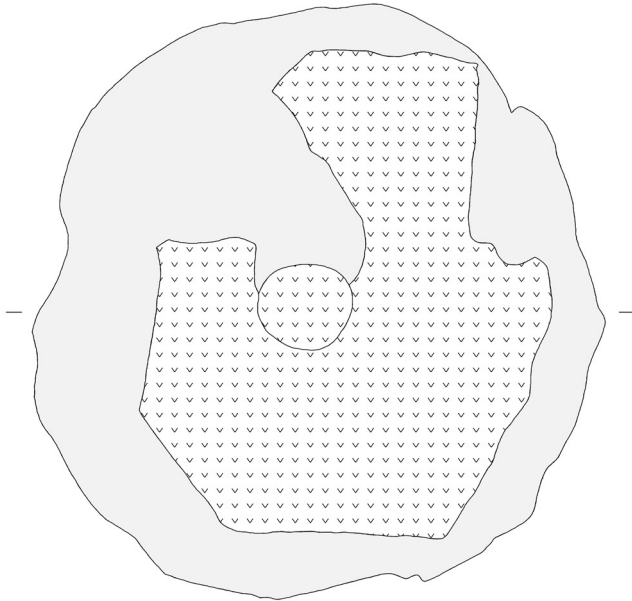


489

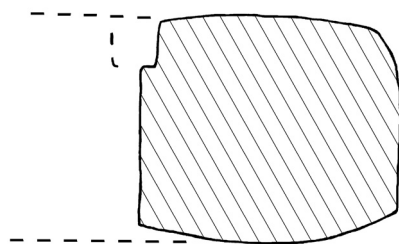
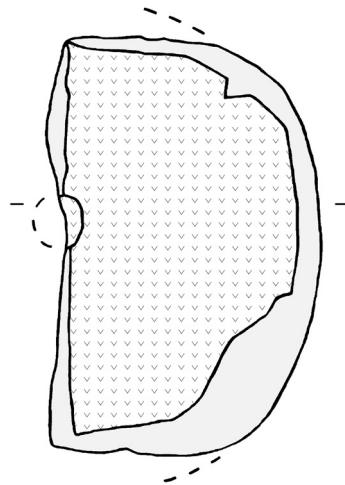


486-489 Römhild, Steinsburg (Lkr. Hildburghausen). – M. = 1:5.

490

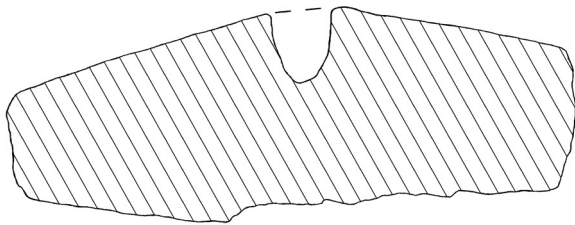
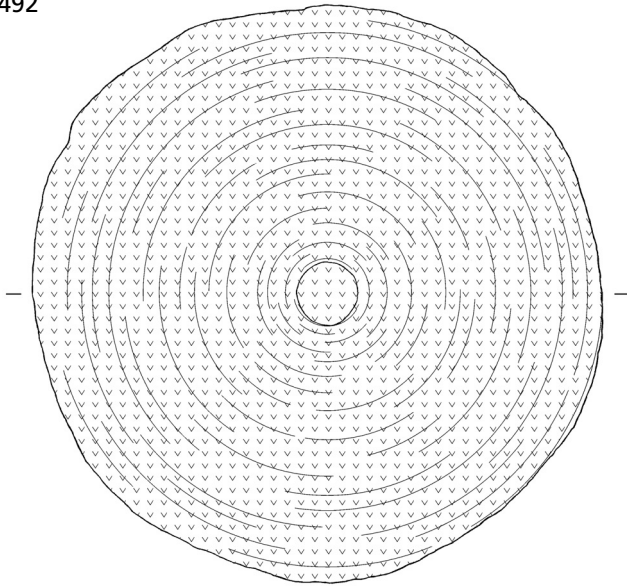


491

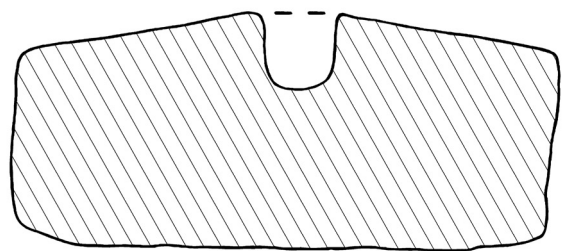
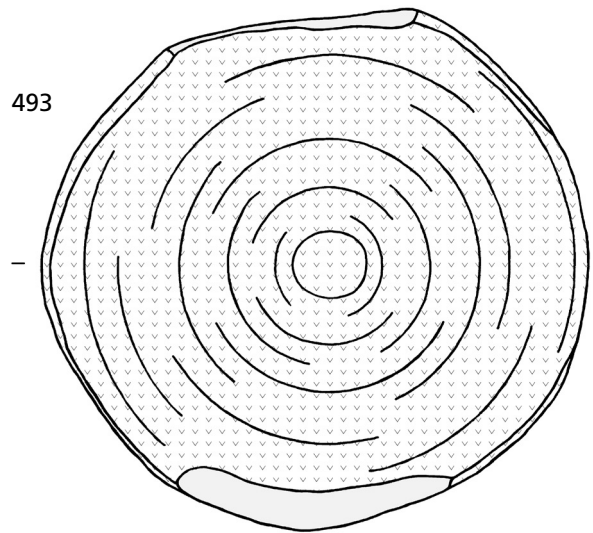


490-491 Römheld, Steinsburg (Lkr. Hildburghausen) (verändert nach G. Neumann). – M. = 1:5.

492

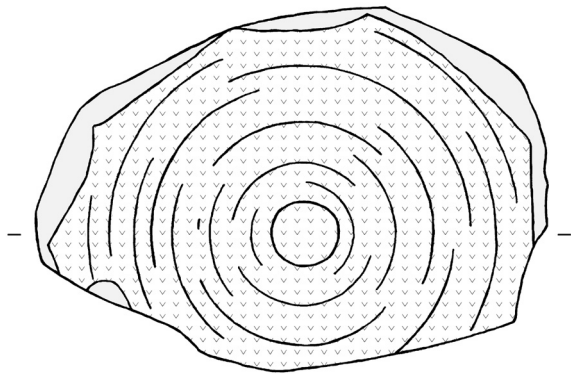


493

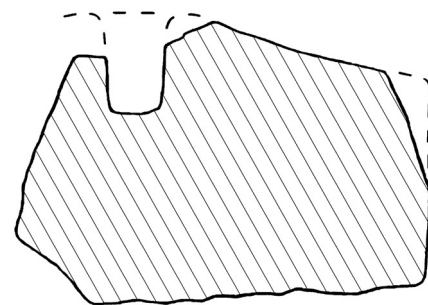
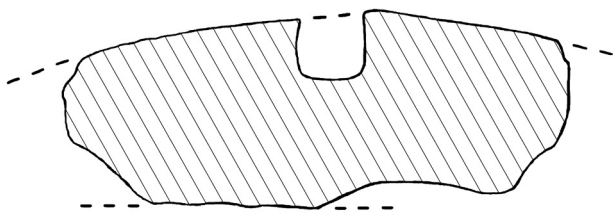
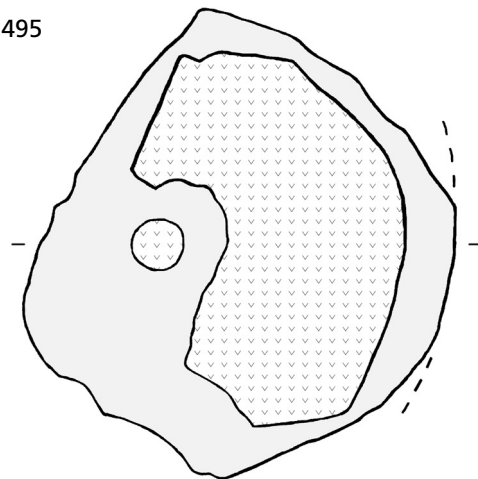


492-493 Römheld, Steinsburg (Lkr. Hildburghausen) (493 verändert nach G. Neumann). – M. = 1:5.

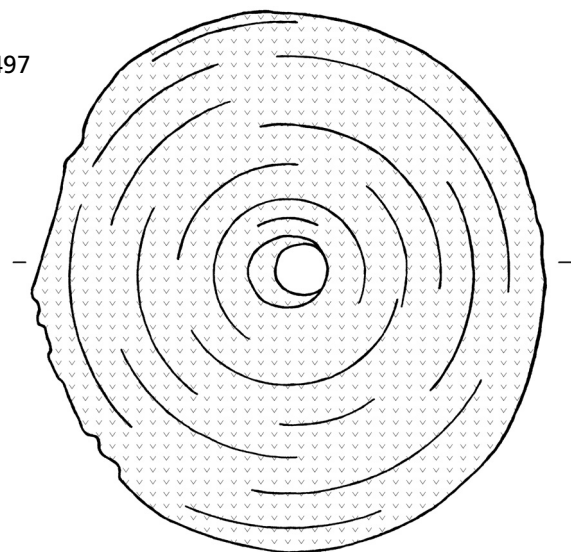
494



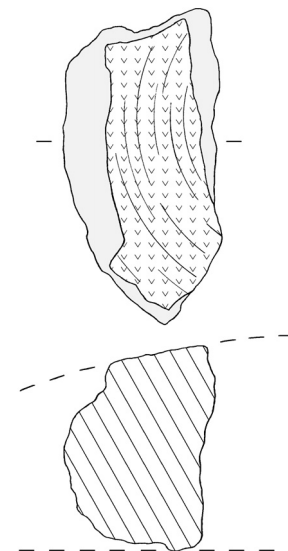
495



497

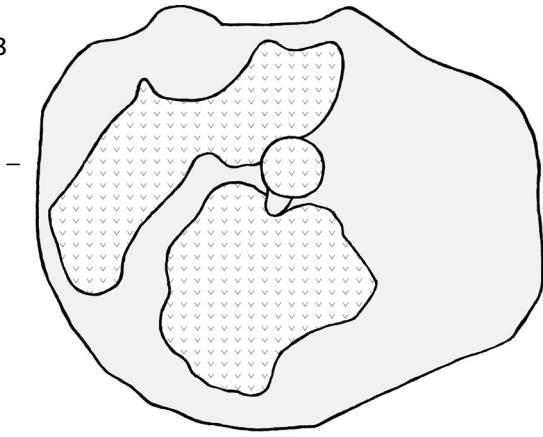


496

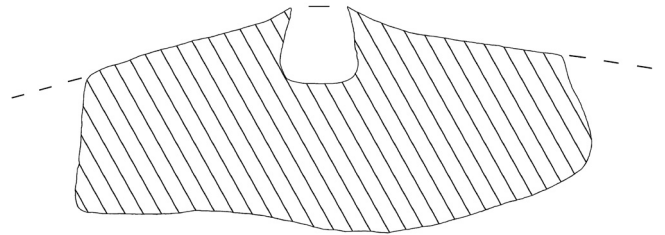
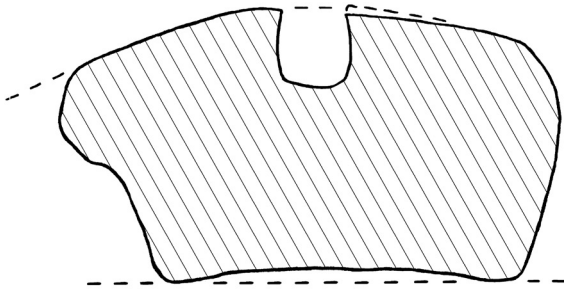
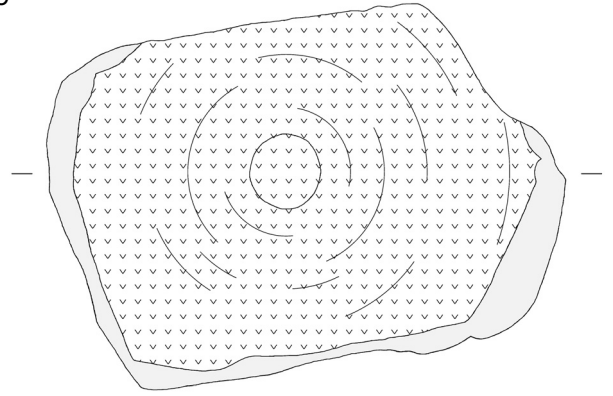


494-497 Römhild, Steinsburg (Lkr. Hildburghausen) (494-495. 497 verändert nach G. Neumann). – M. = 1:5.

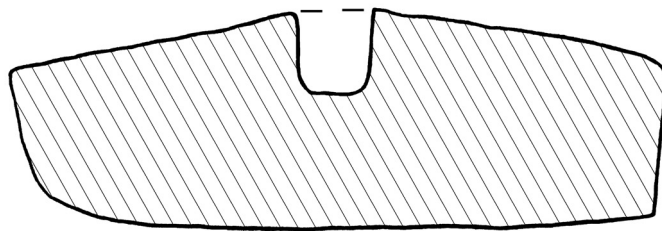
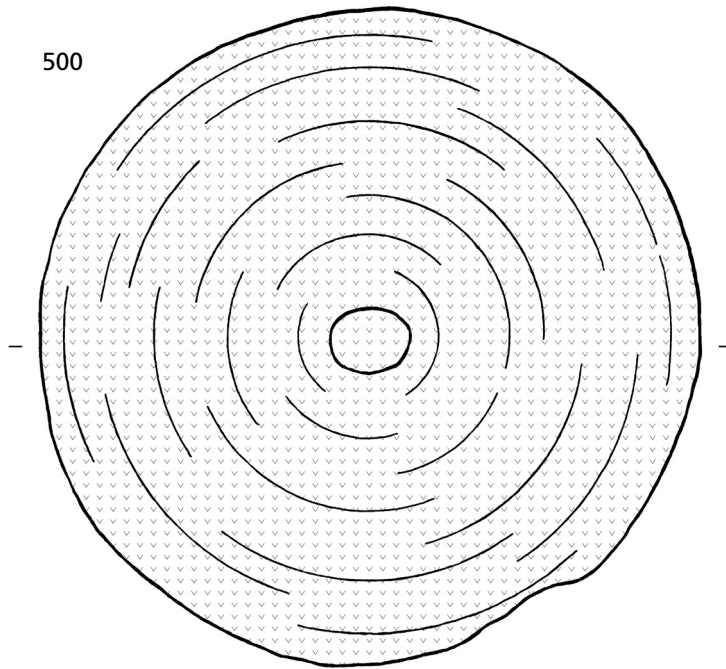
498



499



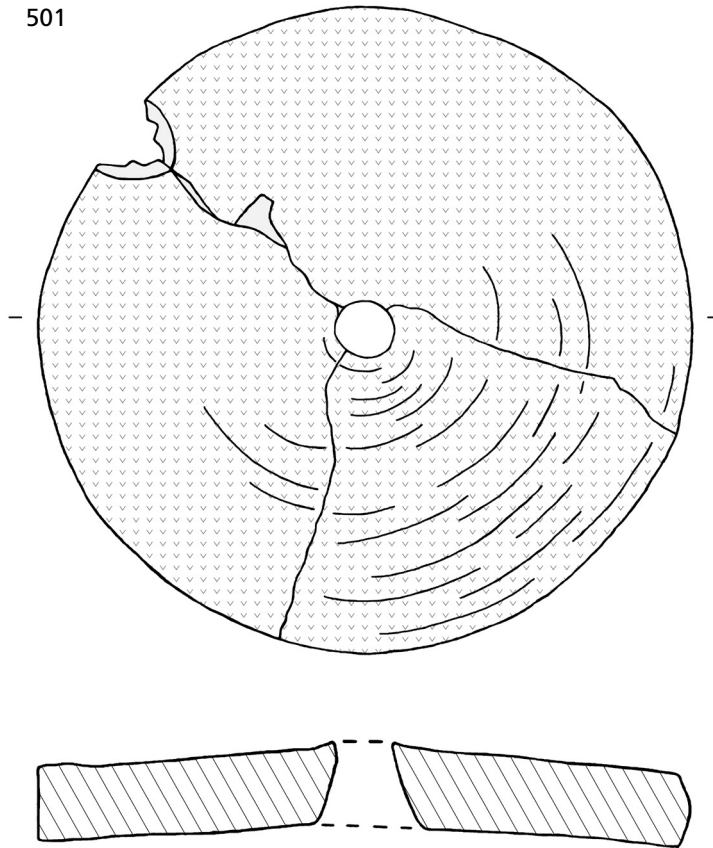
500



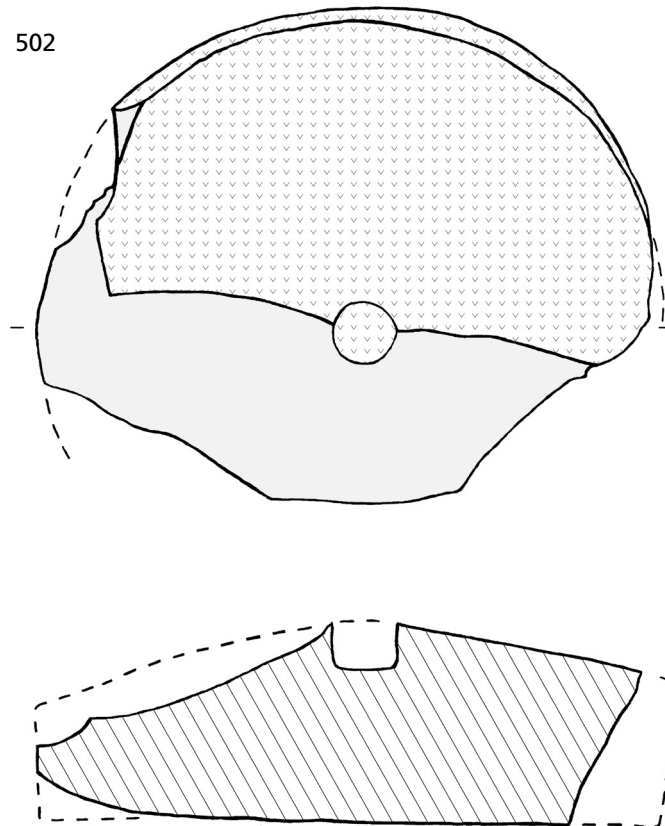
498-500 Römheld, Steinsburg (Lkr. Hildburghausen) (verändert nach G. Neumann). – M. = 1:5.



501

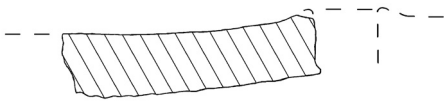
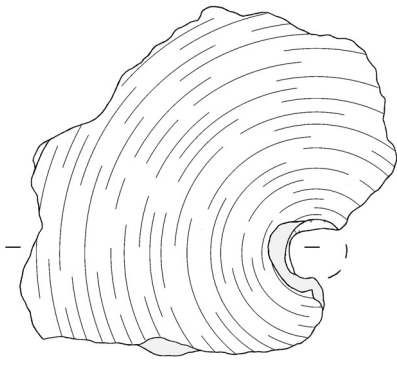


502

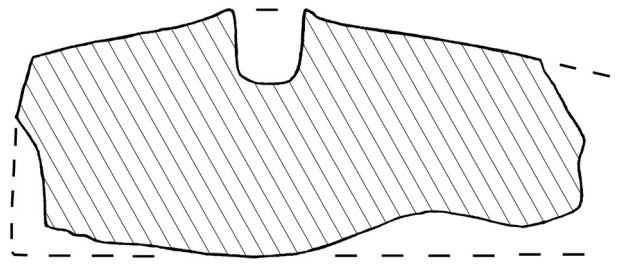
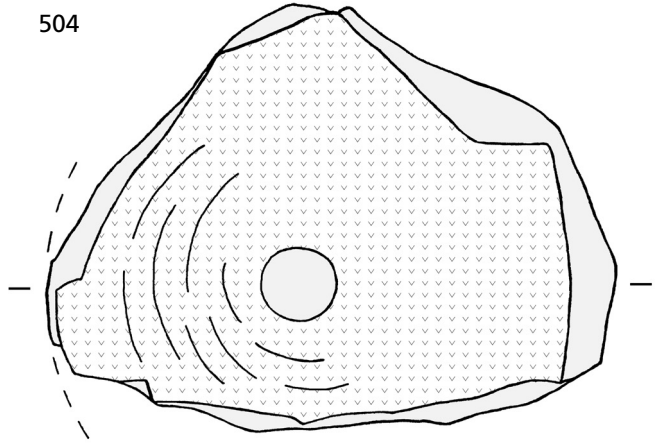


501-502 Römihild, Steinsburg (Lkr. Hildburghausen) (verändert nach G. Neumann). – M. = 1:5.

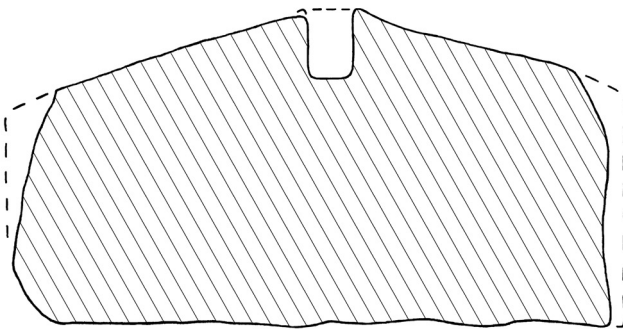
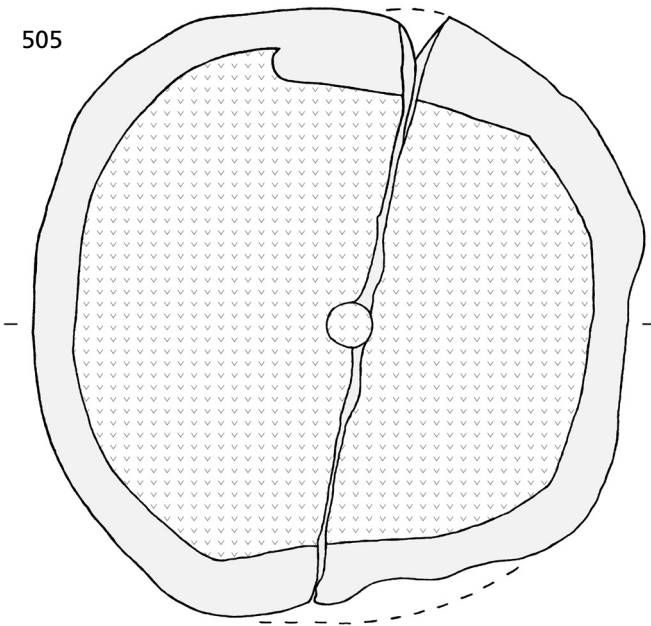
503



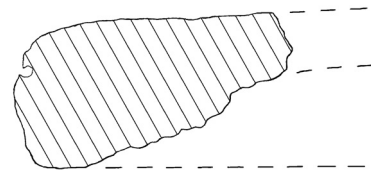
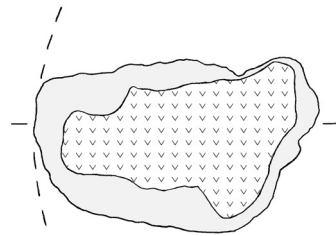
504



505

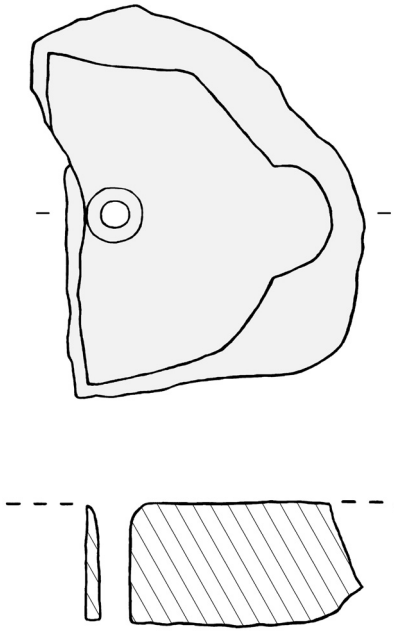


506

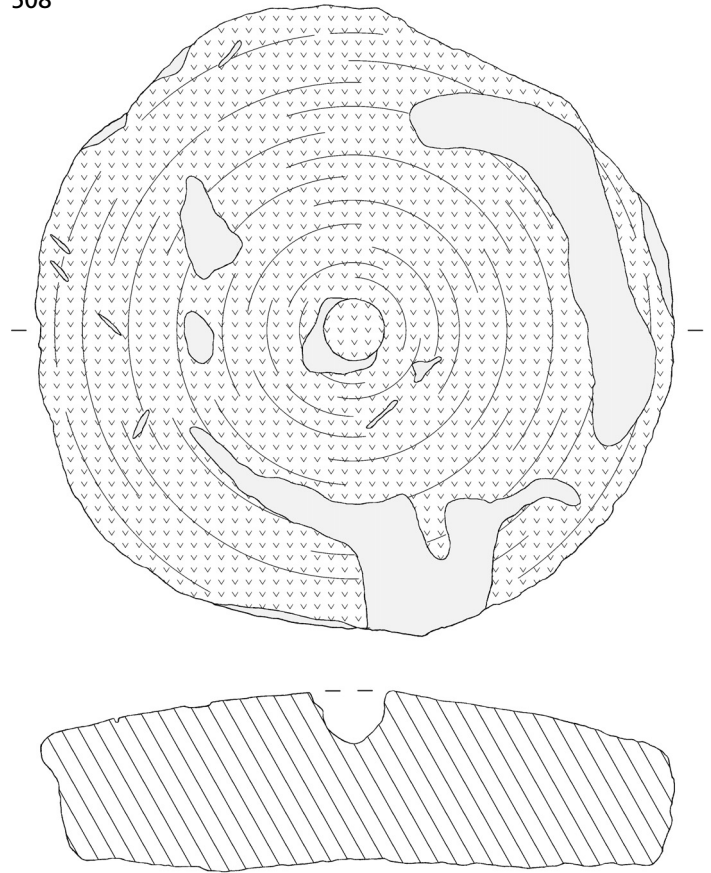


503-506 Römheld, Steinsburg (Lkr. Hildburghausen) (504-505 verändert nach G. Neumann). – M. = 1:5.

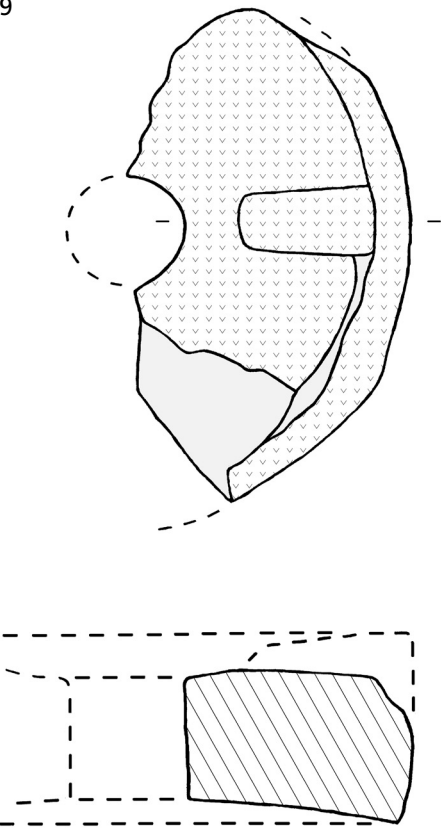
507



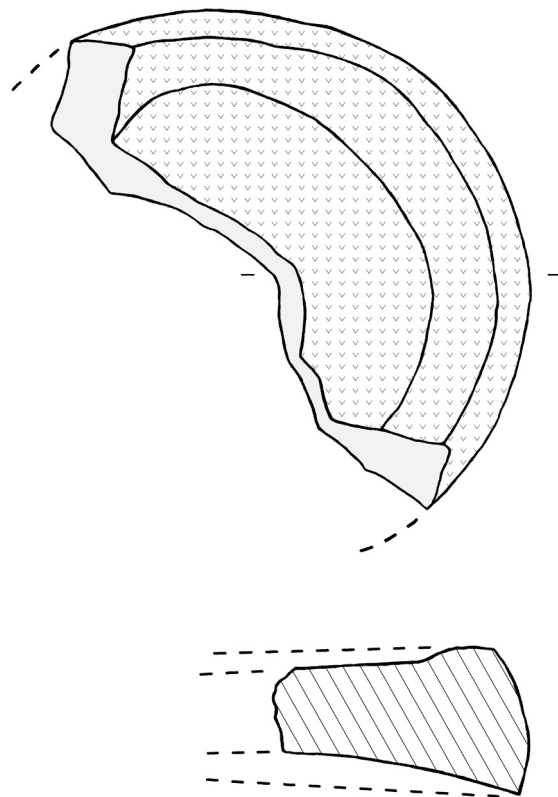
508



509

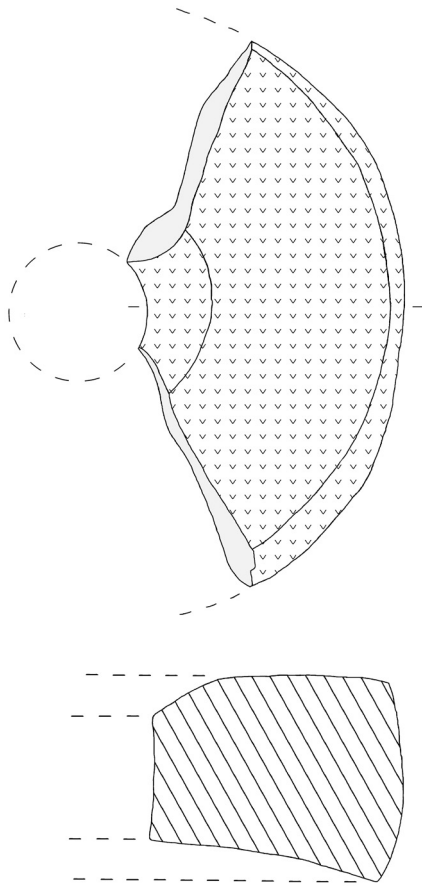


510

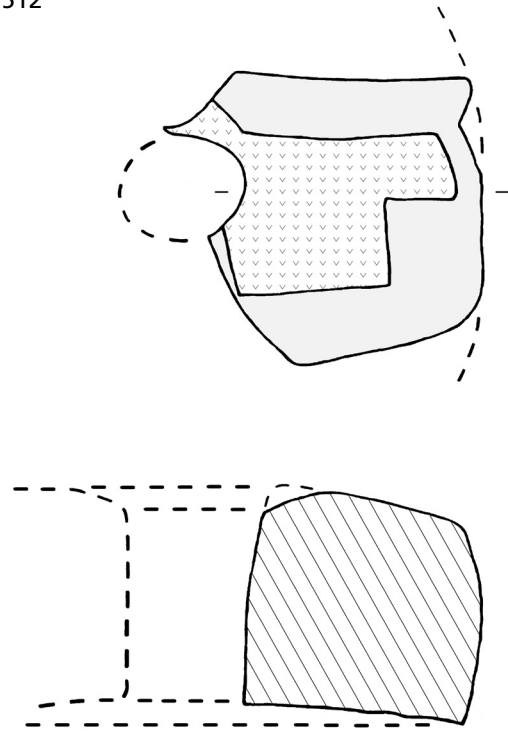


507-510 Römheld, Steinsburg (Lkr. Hildburghausen) (507. 509-510 verändert nach G. Neumann). – M. = 1:5.

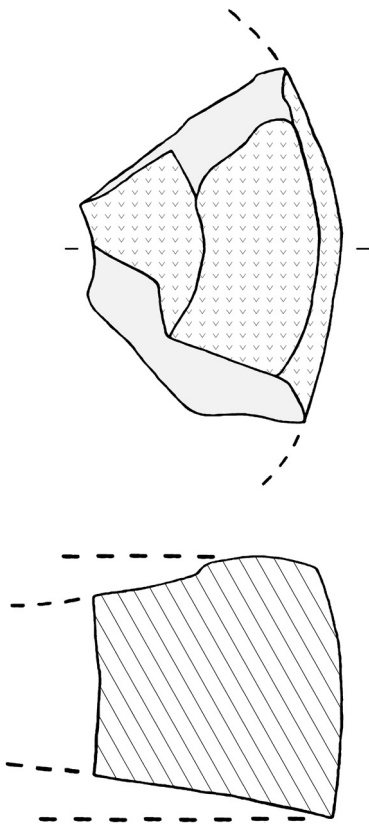
511



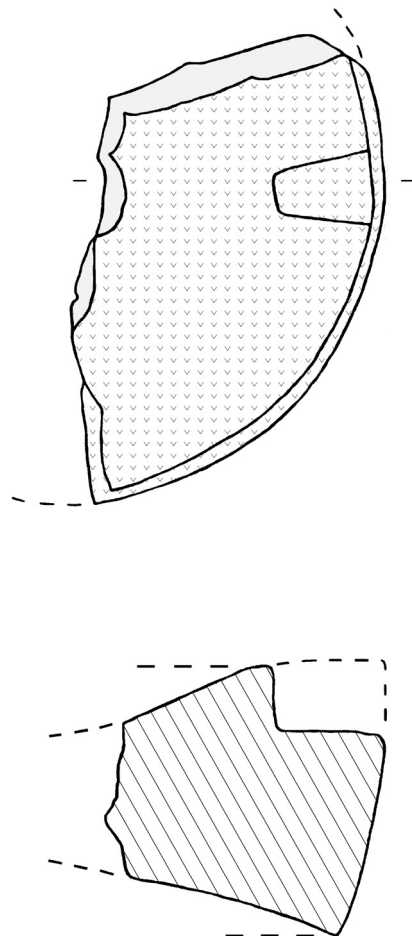
512



513

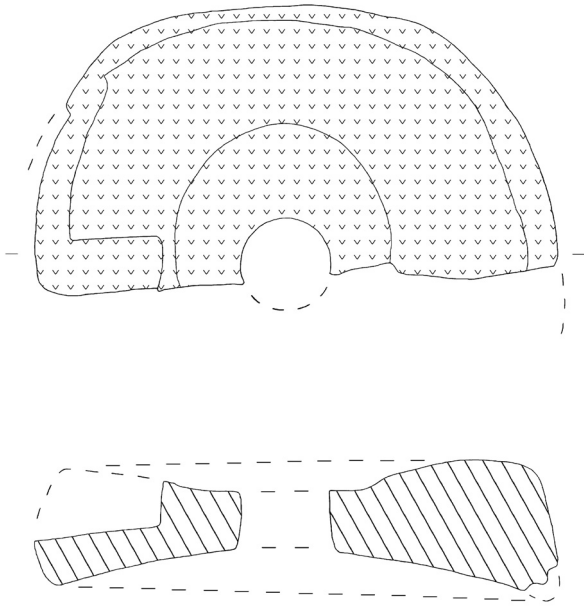


514

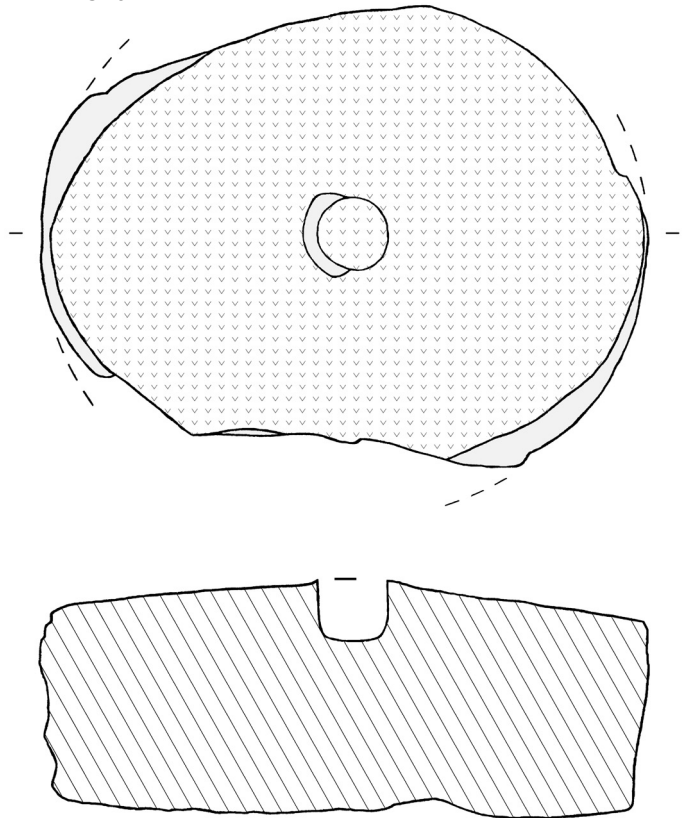


511-514 Römheld, Steinsburg (Lkr. Hildburghausen) (verändert nach G. Neumann). – M. = 1:5.

515

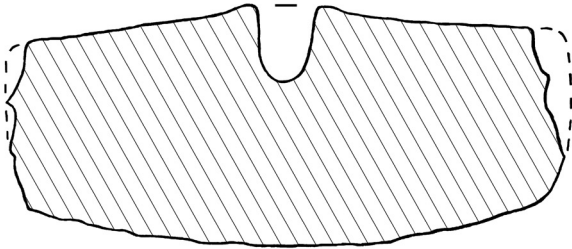
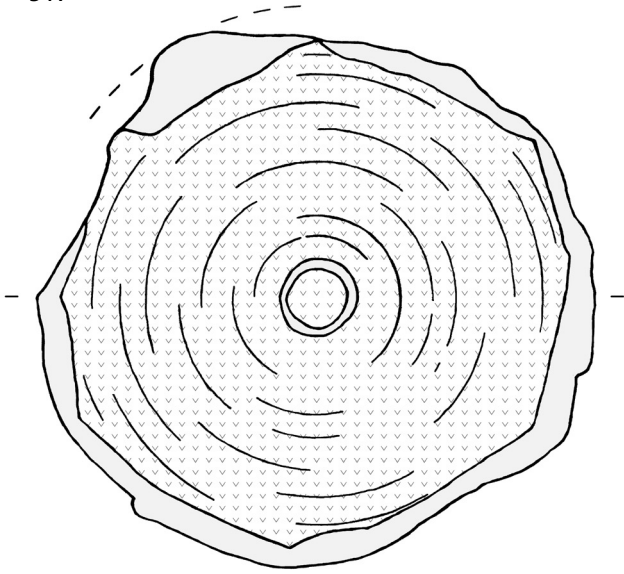


516

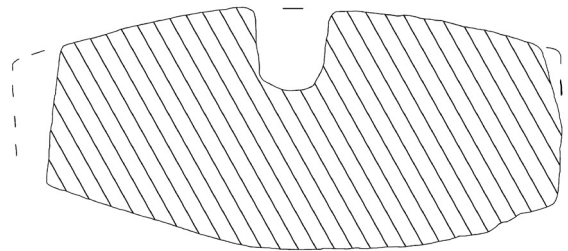
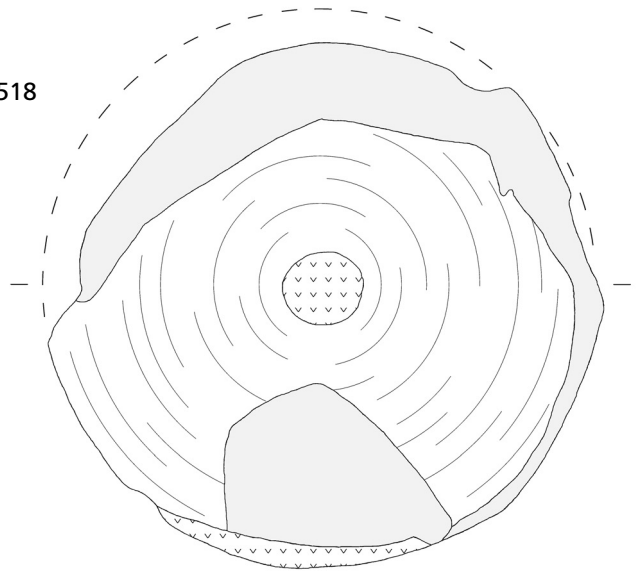


515-516 Römehild, Steinsburg (Lkr. Hildburghausen) (verändert nach G. Neumann). – M. = 1:5.

517

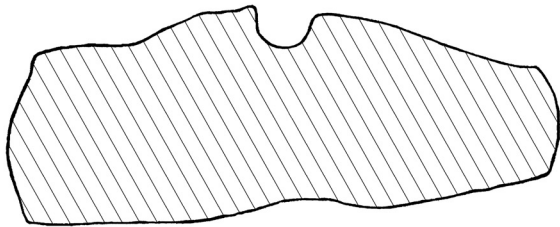
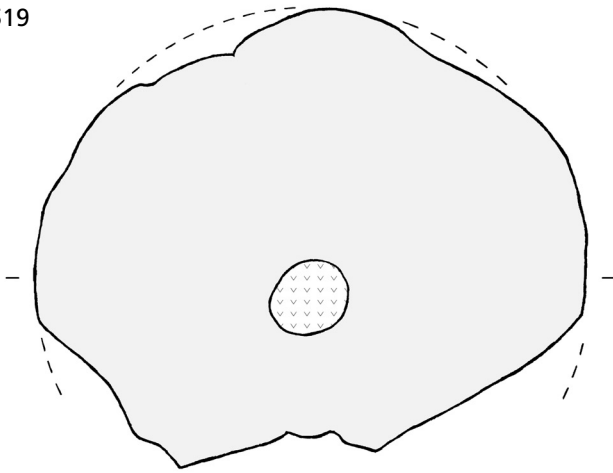


518

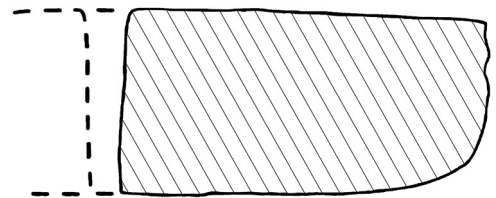
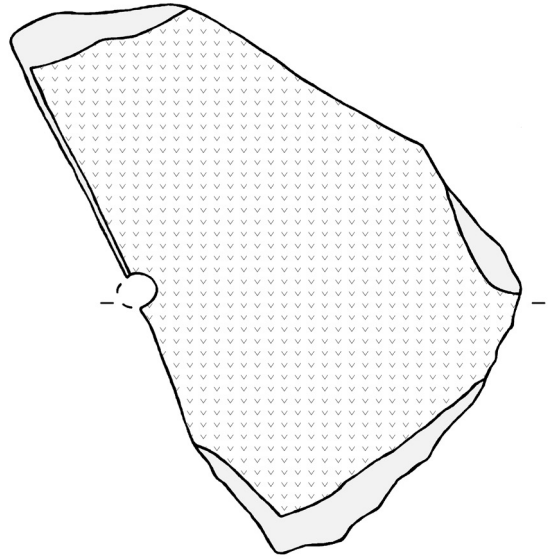


517-518 Römehild, Steinsburg (Lkr. Hildburghausen) (verändert nach G. Neumann). – M. = 1:5.

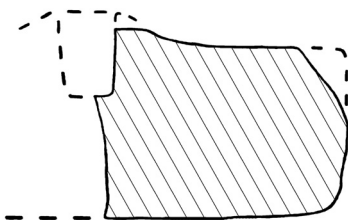
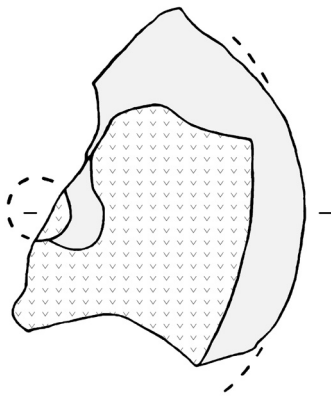
519



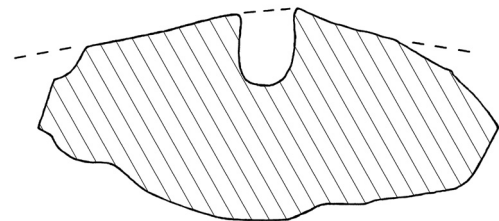
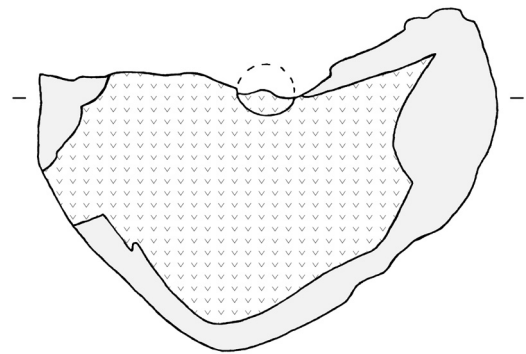
520



521

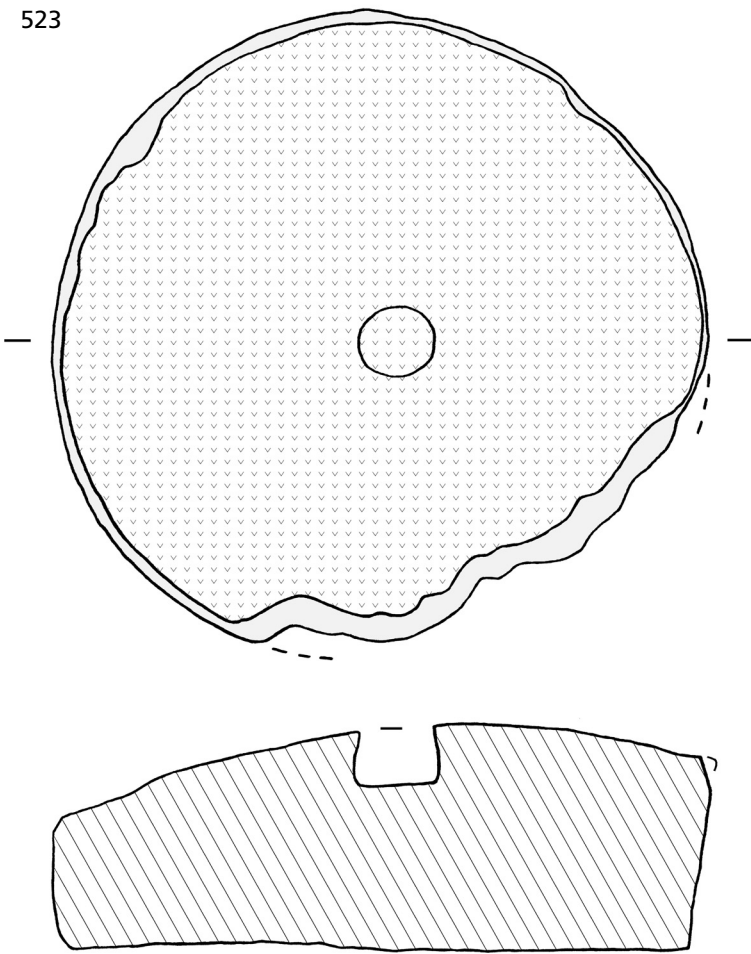


522

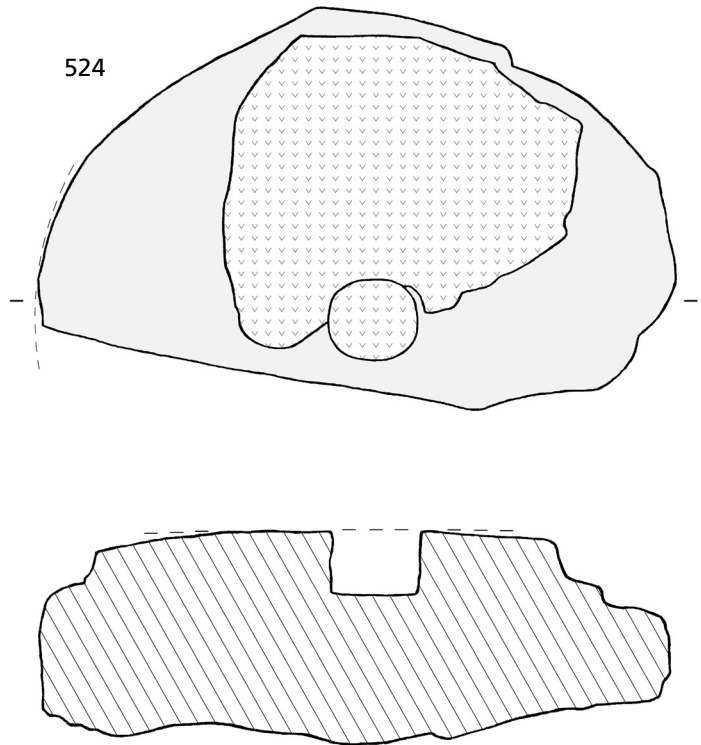


519-522 Römheld, Steinsburg (Lkr. Hildburghausen) (verändert nach G. Neumann). – M. = 1:5.

523



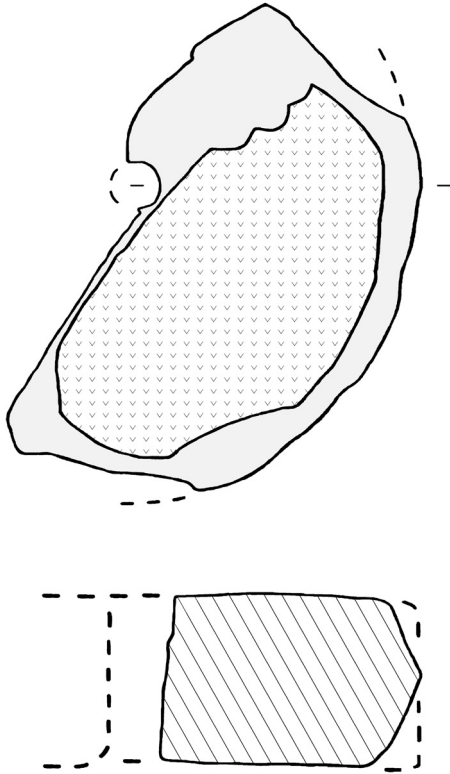
524



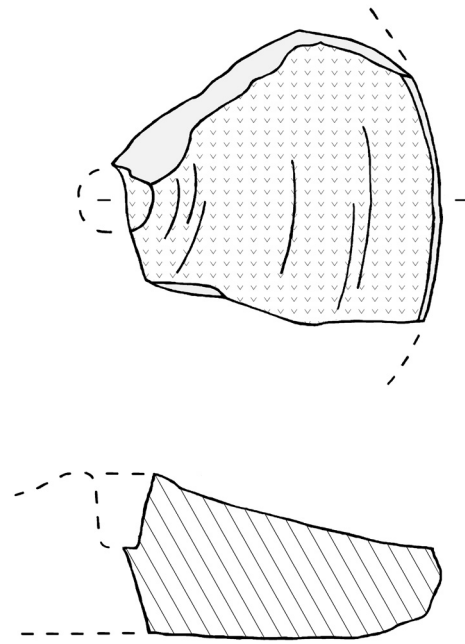
523-524 Römheld, Steinsburg (Lkr. Hildburghausen) (verändert nach G. Neumann). – M. = 1:5.



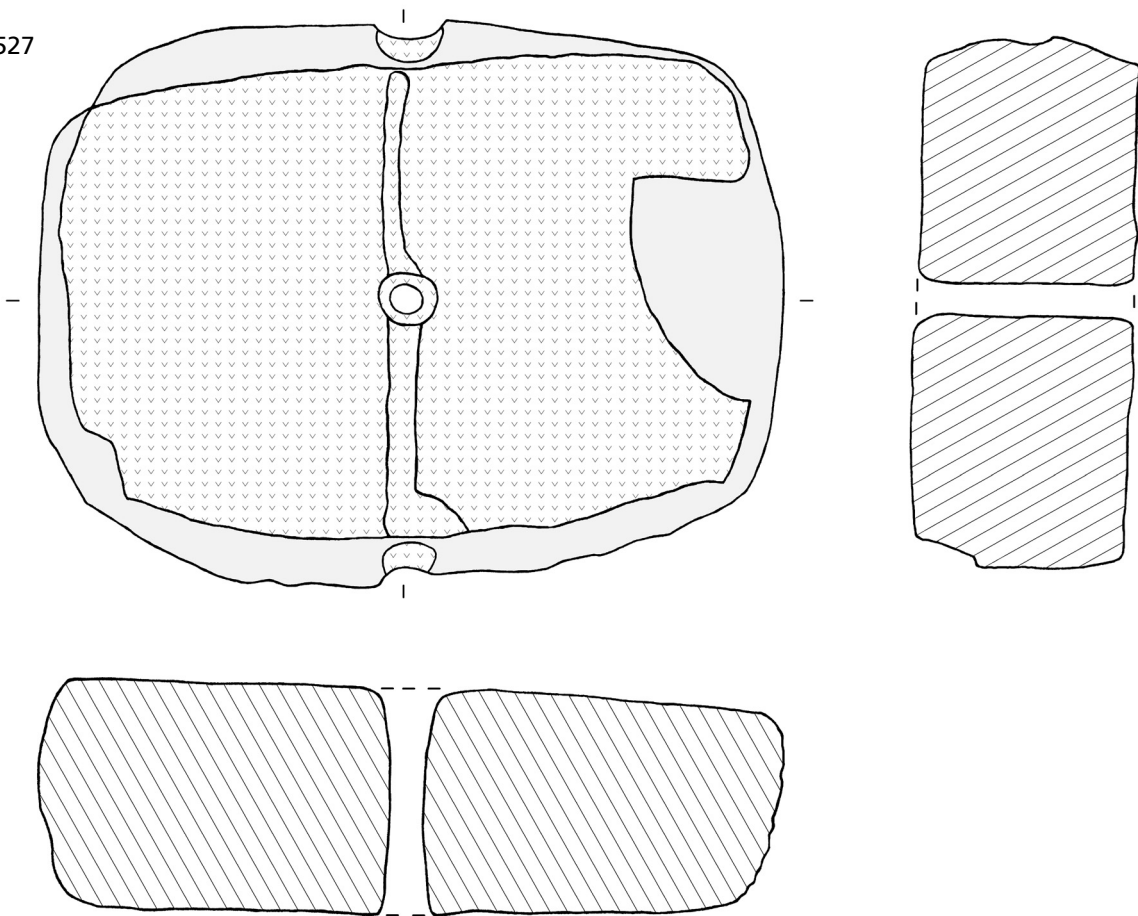
525



526

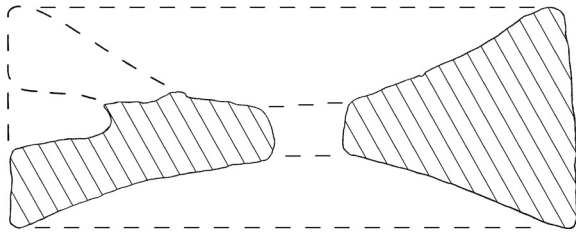
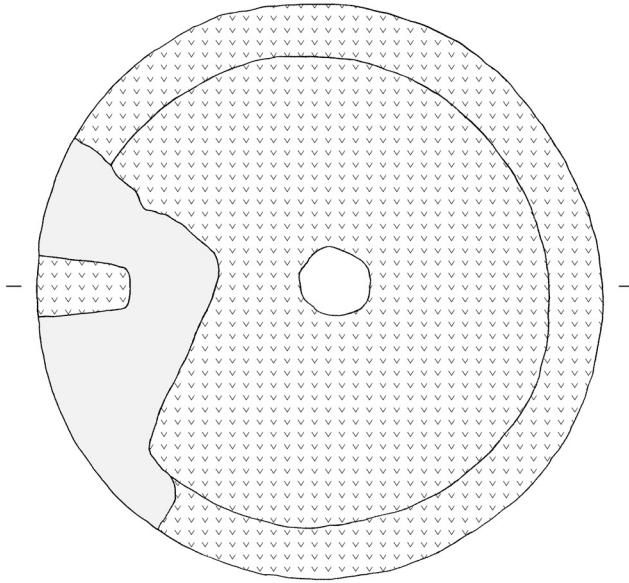


527

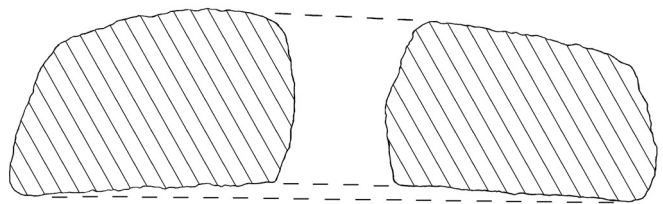
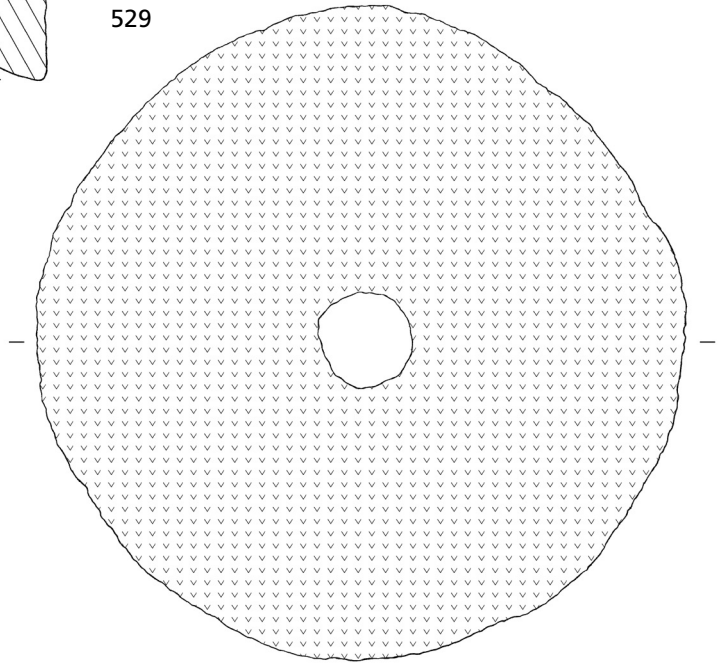


525-527 Römheld, Steinsburg (Lkr. Hildburghausen) (verändert nach G. Neumann). – M. = 1:5.

528

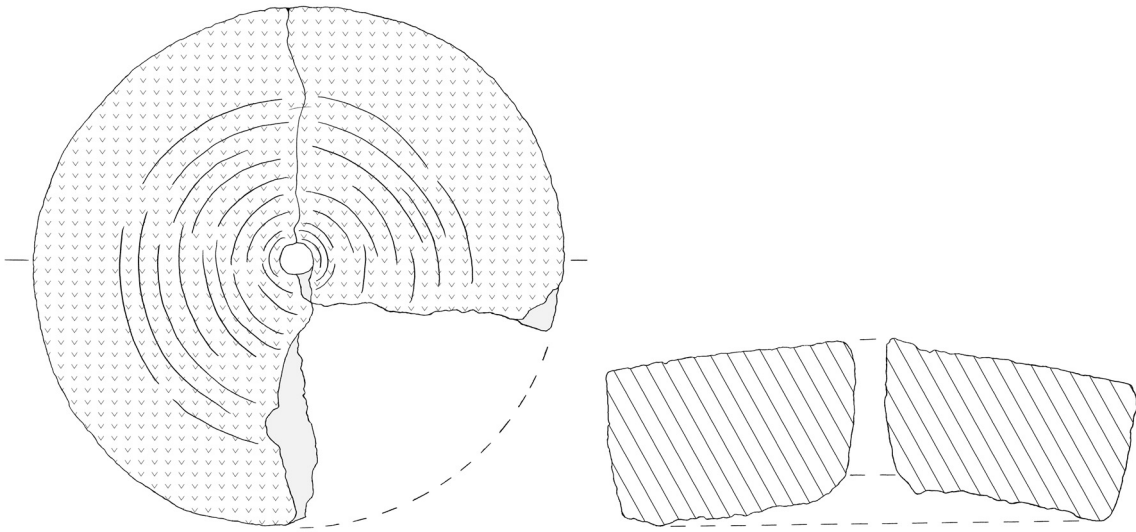


529

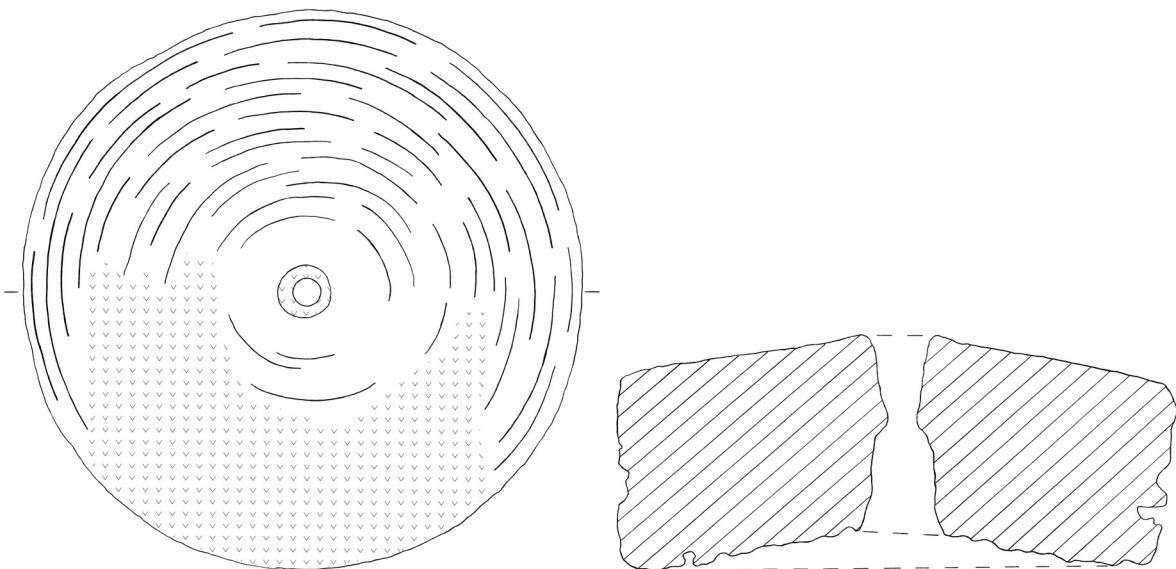


528 Ruckerth (Westerwaldkr.). – 529 Seidewitz/Keiselwitz (Muldentalkr.). – M. = 1:5.

530/531

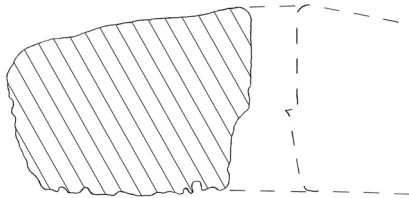
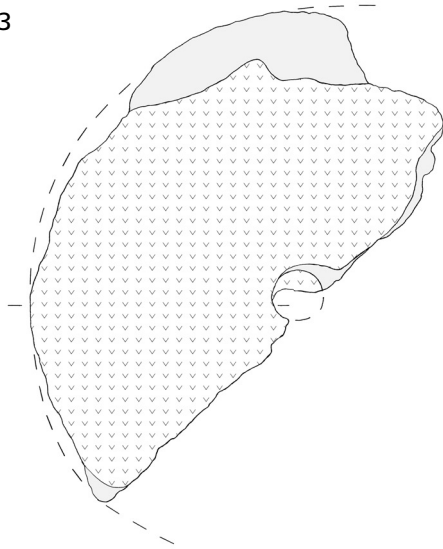


532

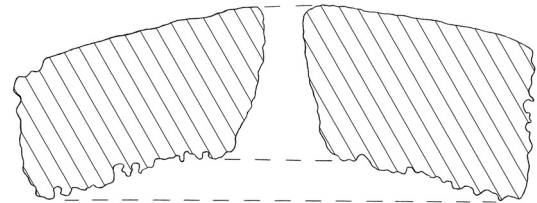
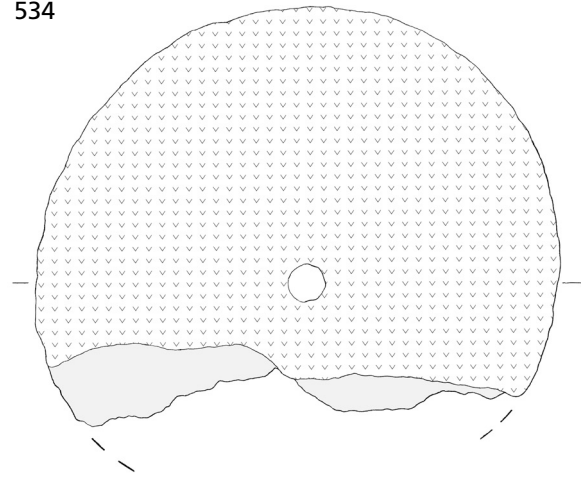


530/531 Steinfurth-»Sporthalle/Zum Sauerbrunnen« (Wetteraukr.). – 532 Steinfurth-»Am Hainberg« (Wetteraukr.). – M. = 1:5.

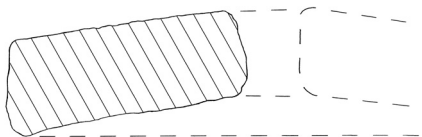
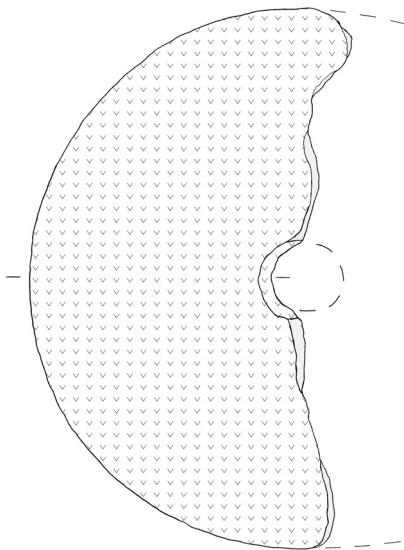
533



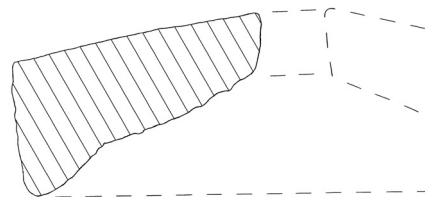
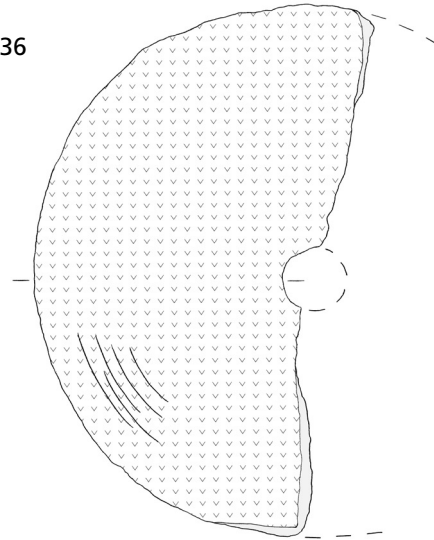
534



535

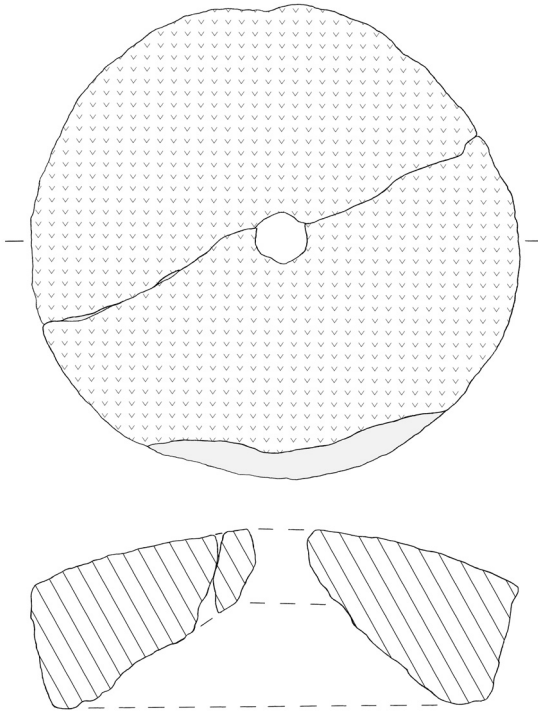


536

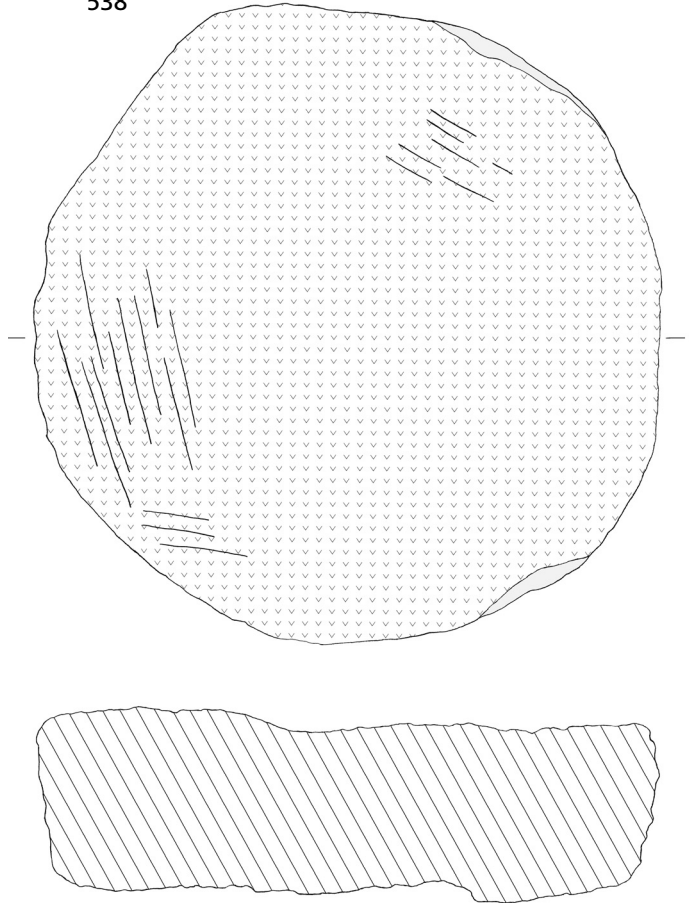


533-536 Unbekannt, Mus. Bad Homburg (Hochtaunusk.). – M. = 1:5.

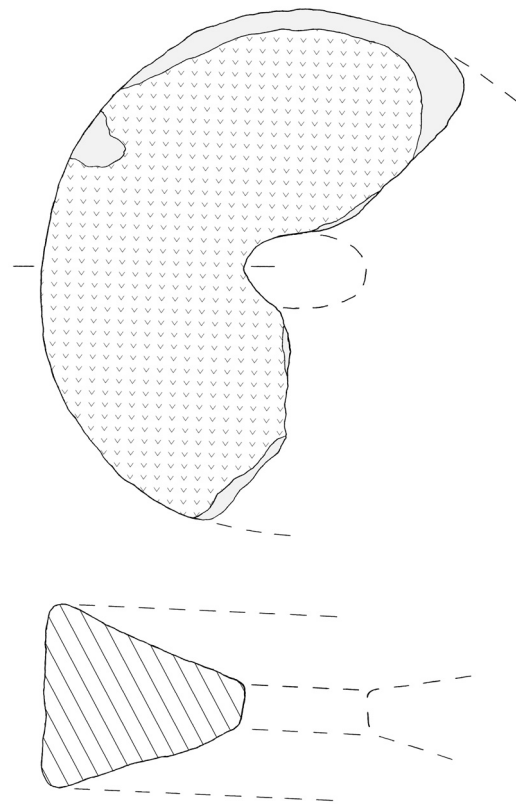
537



538

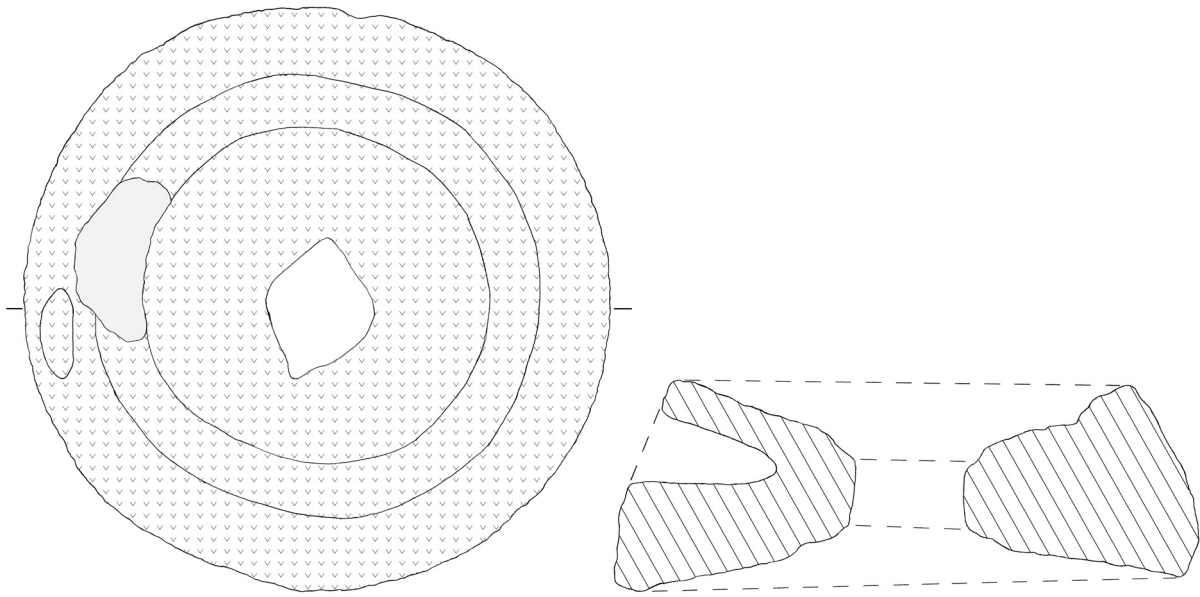


539

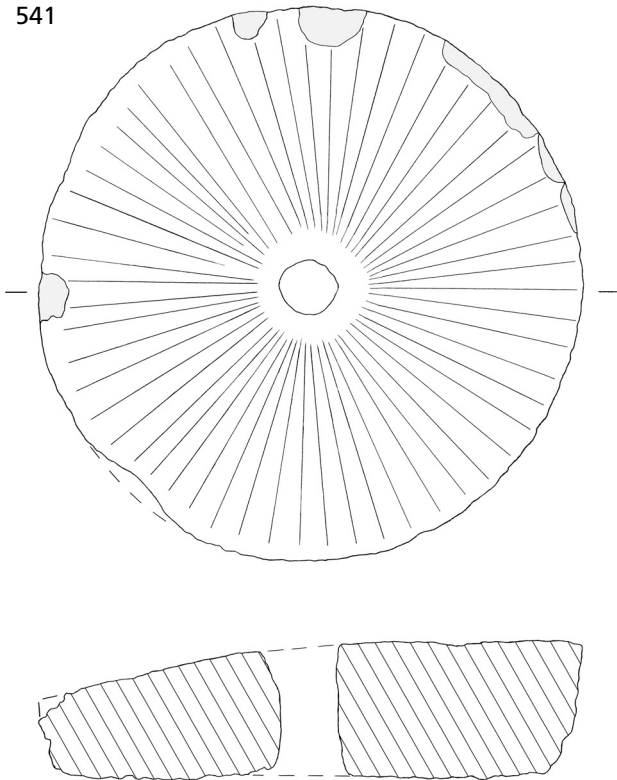


537-538 Unbekannt, Mus. Bad Homburg (Hochtaunuskrr.). – 539 Unbekannt, Mus. Frankfurt a.M. (Stadt Frankfurt a.M.). – M. = 1:5.

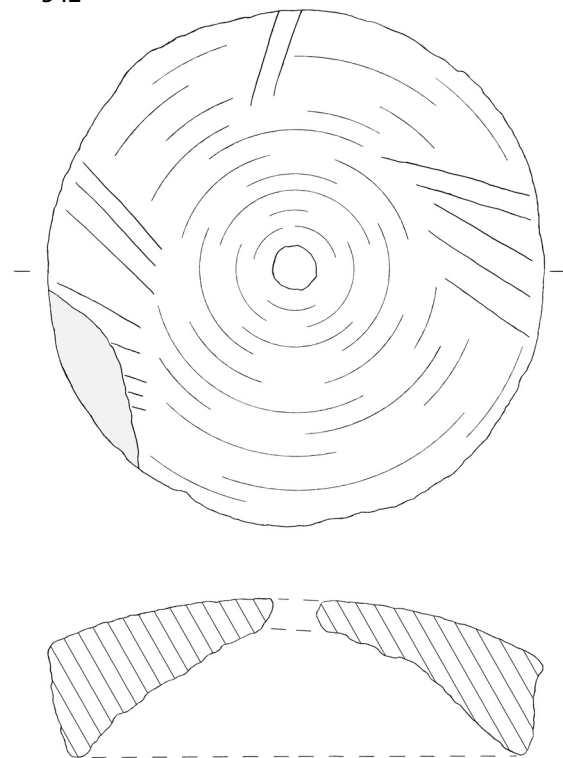
540



541

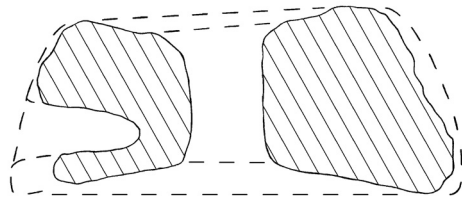
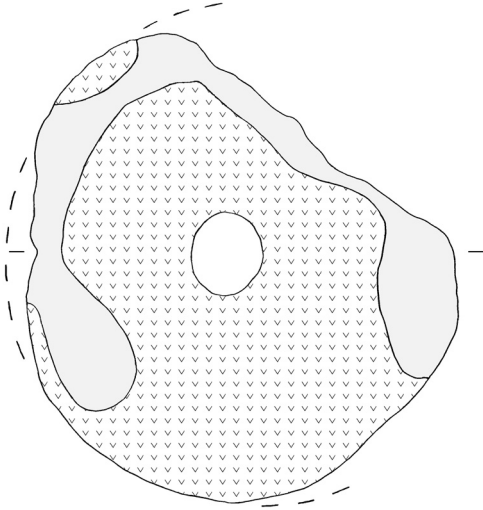


542

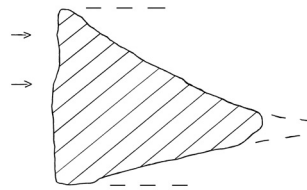
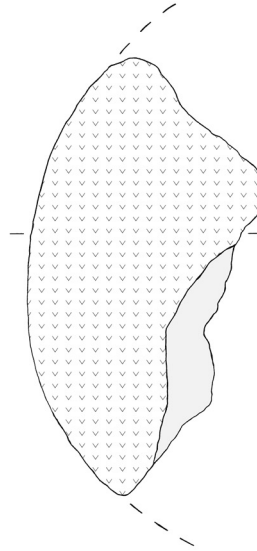


540-541 Unbekannt, Mus. Gießen (Lkr. Gießen). – 542 Unbekannt, Schloss Braunfels (Lahn-Dill-Kr.). – M. = 1:5.

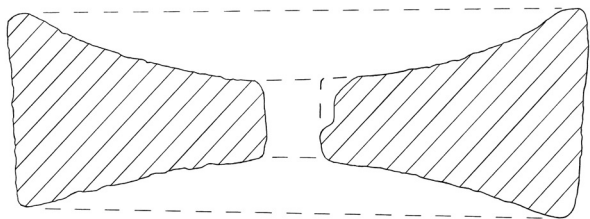
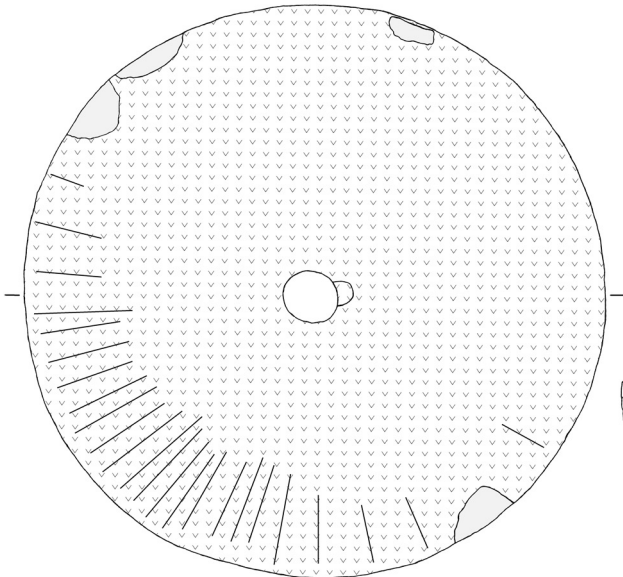
543



545

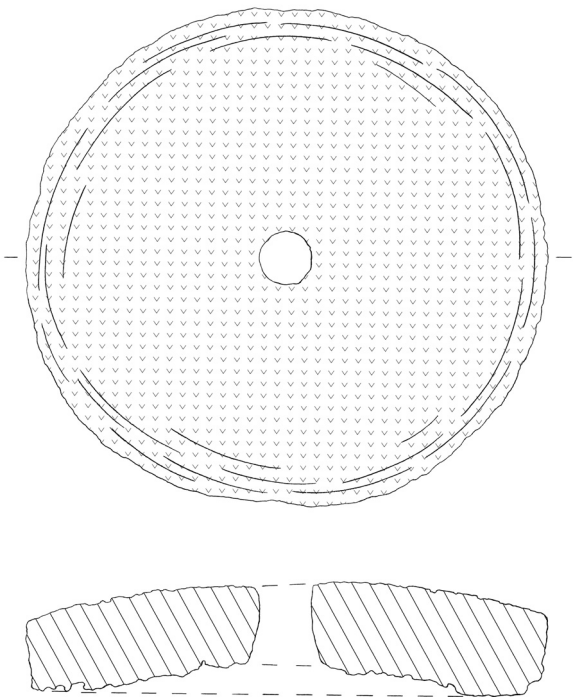


544

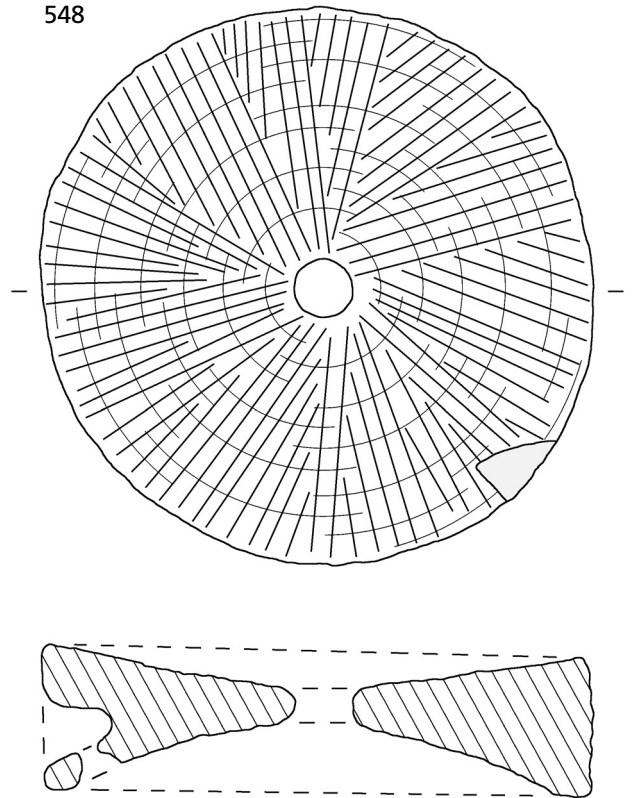


543. 545 Unbekannt, Landesmus. Wiesbaden (Hessen). – 544 Unbekannt, Bergbau- und Stadtmus. Weilburg (Hessen). – M. = 1:5.

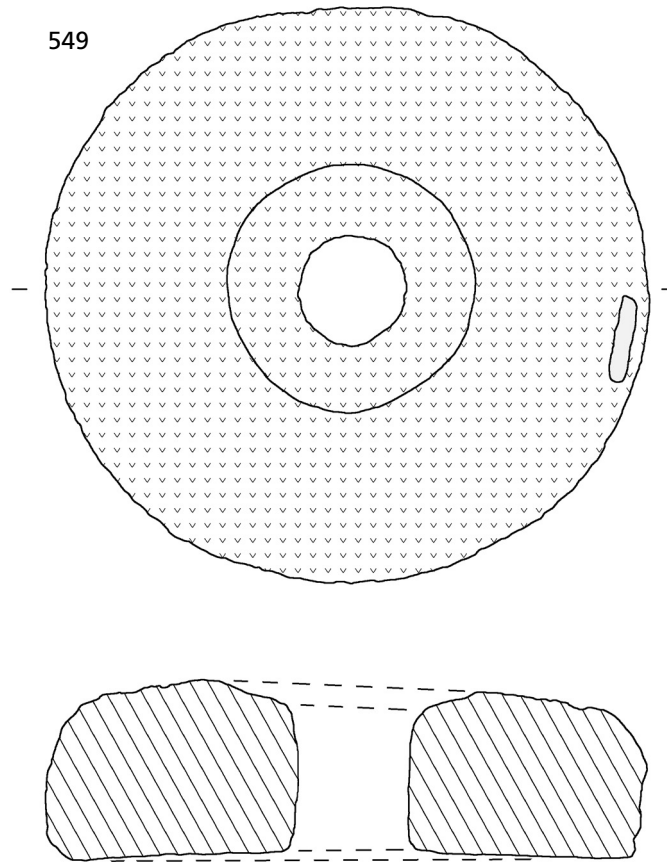
547



548



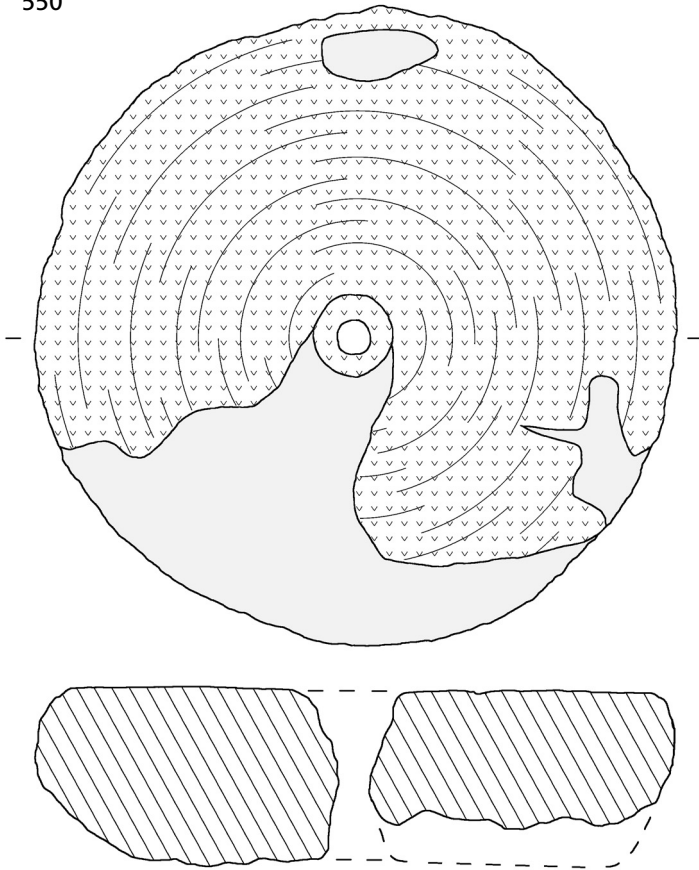
549



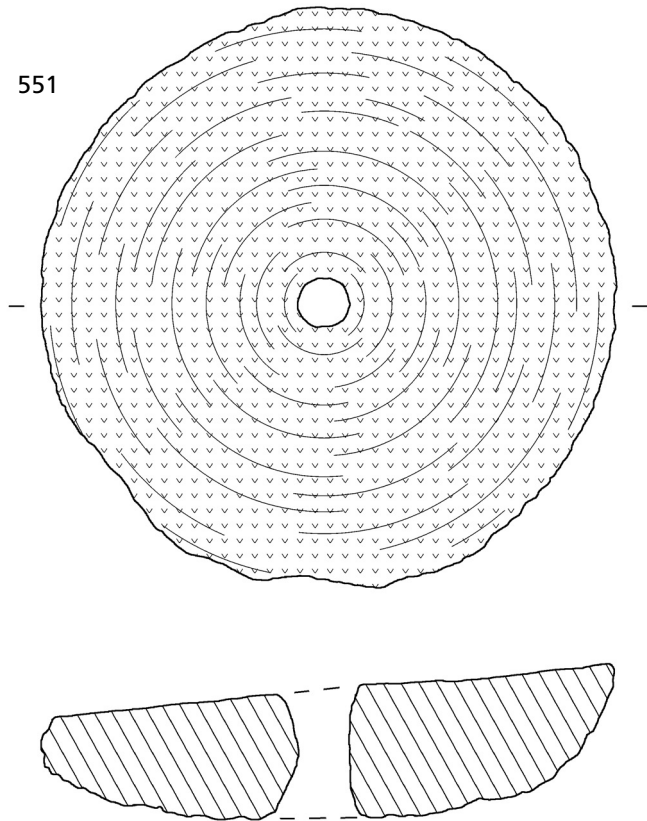
**547** Unbekannt, Schloss Marburg (Hessen). – **548** Unbekannt, Mus. Hachenburg (Westerwaldkr.). – **549** Unbekannt, Mus. Weißenfels (Lkr. Weißenfels). – M. = 1:5.



550

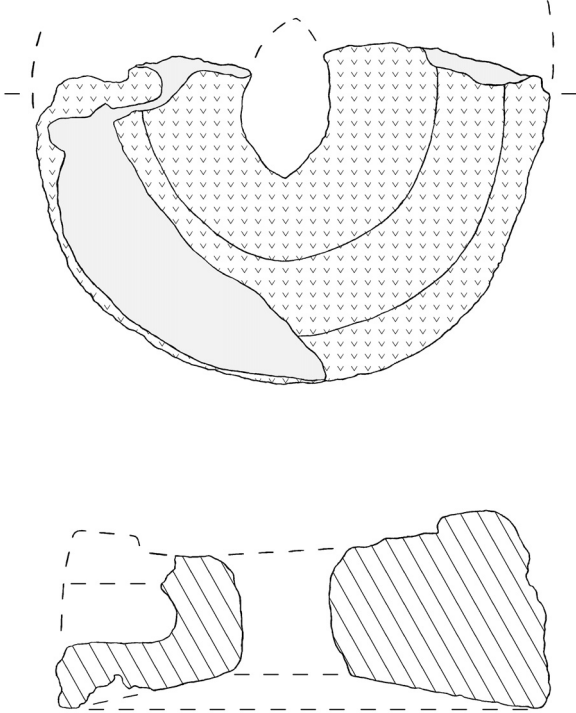


551

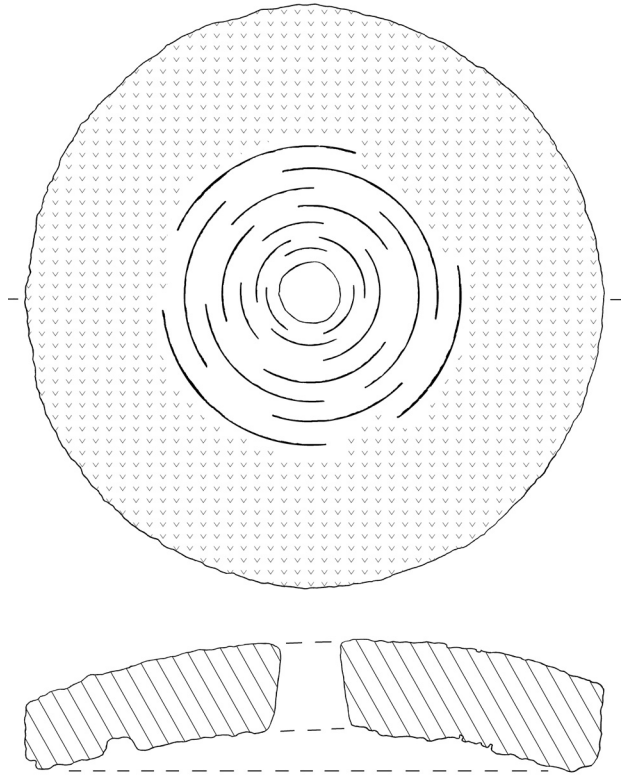


550-551 Unbekannt, Mus. Weißenfels (Lkr. Weißenfels). – M. = 1:5.

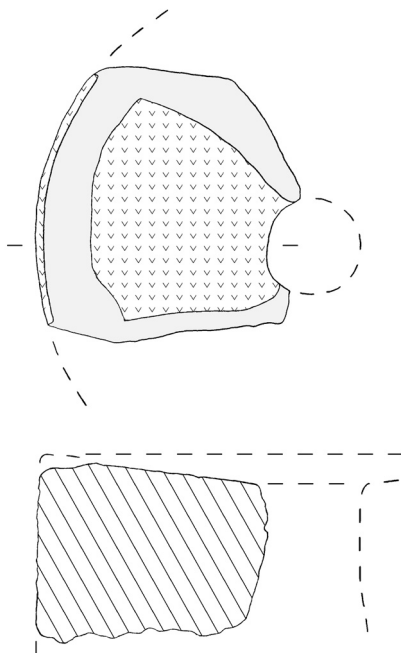
558



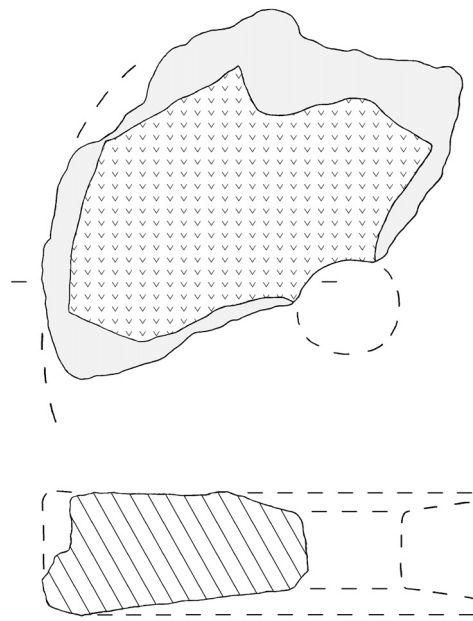
559



560

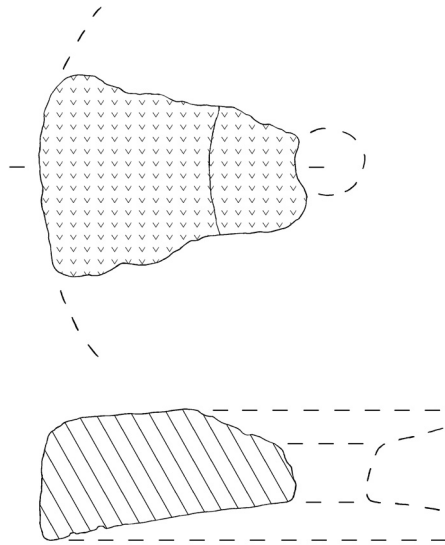


561

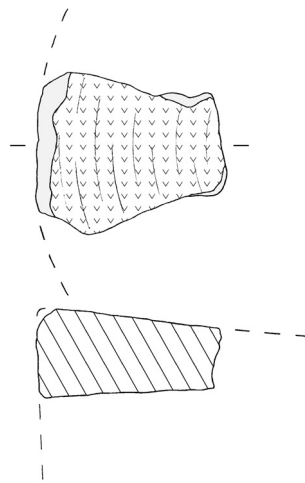


558 Unbekannt, Landesmus. Dresden (Sachsen). – 559 Vöhl-Asel (Lkr. Waldeck-Frankenberg). – 560-561 Völkershäuser, Hohe Schule (Lkr. Rhön-Grabfeld). – M. = 1:5.

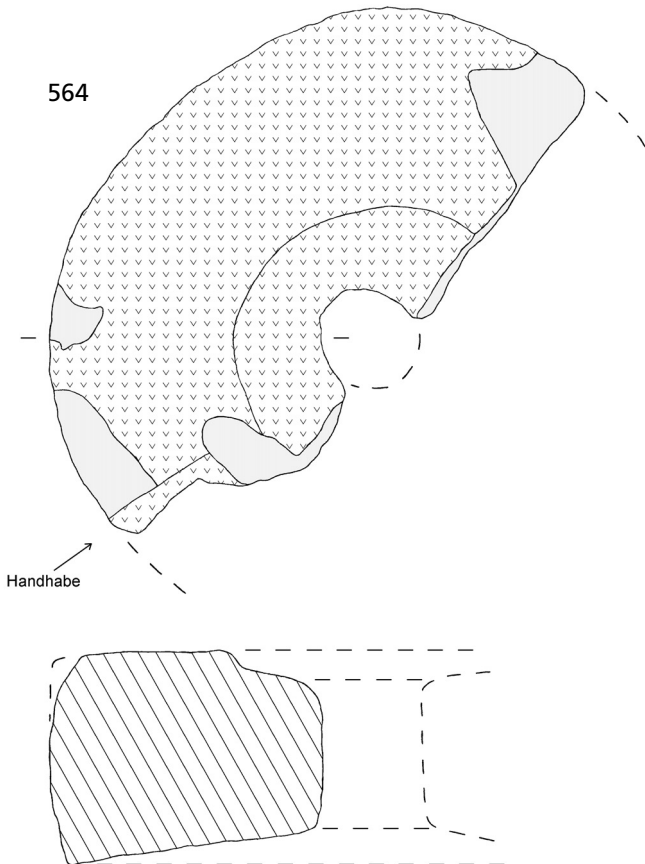
562



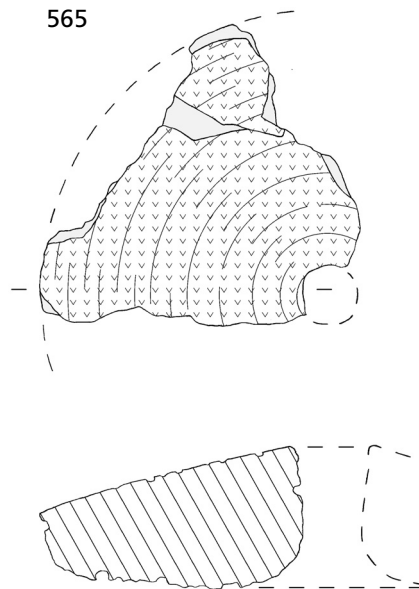
563



564

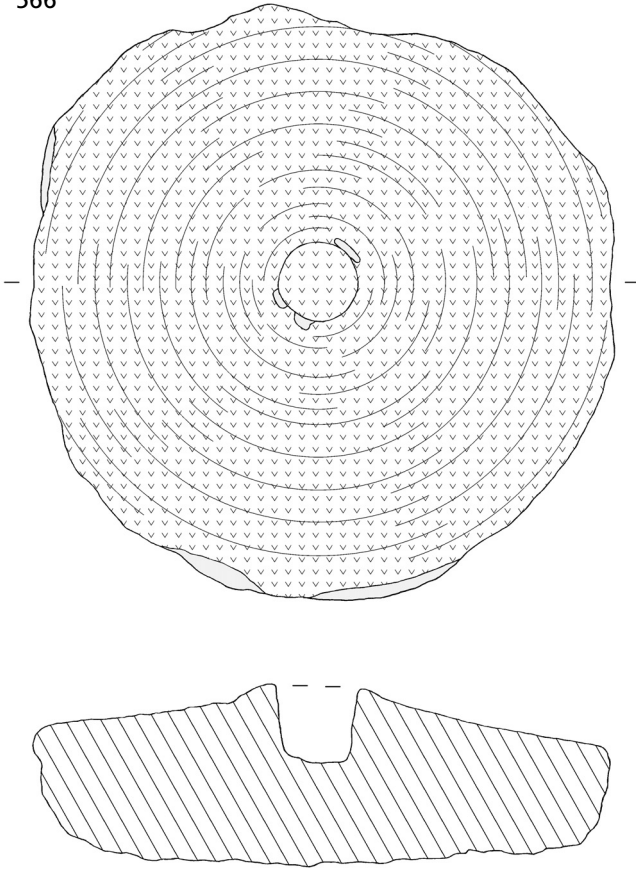


565

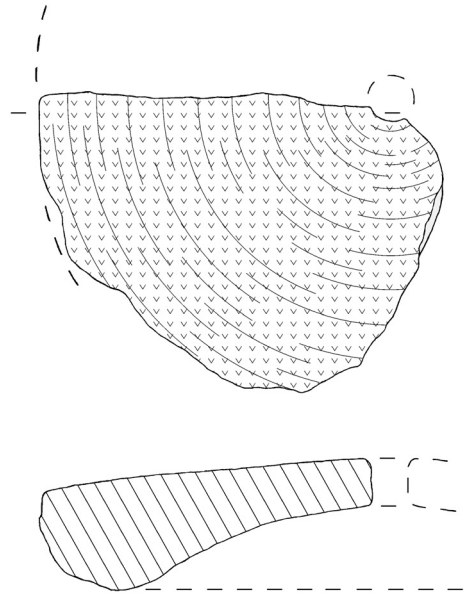


562-565 Völkershausen, Hohe Schule (Lkr. Rhön-Grabfeld). – M. = 1:5.

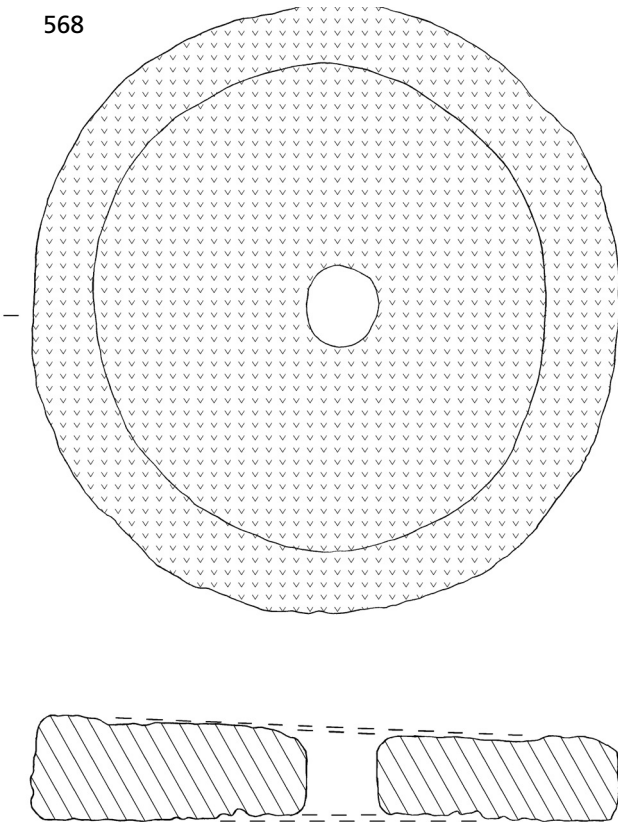
566



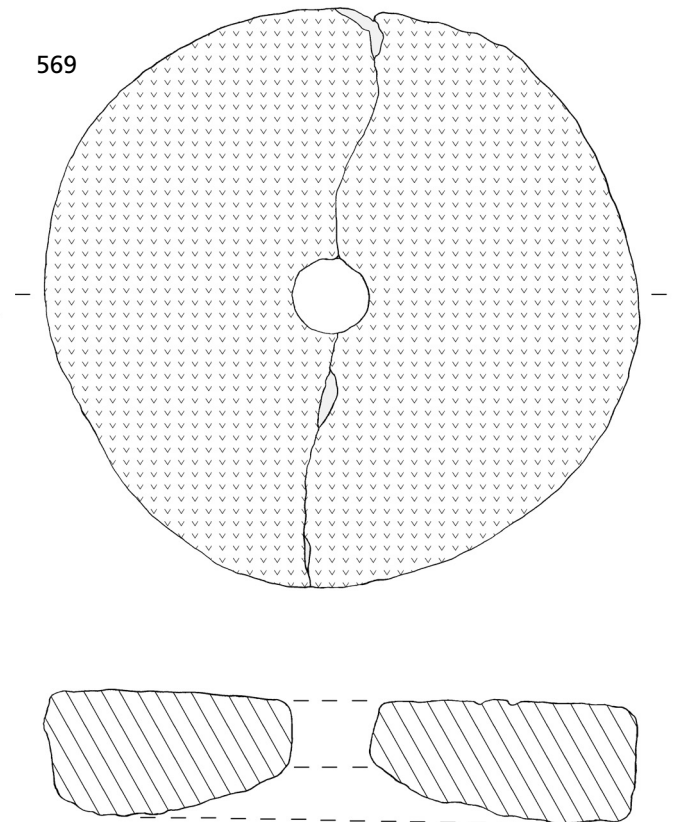
567



568

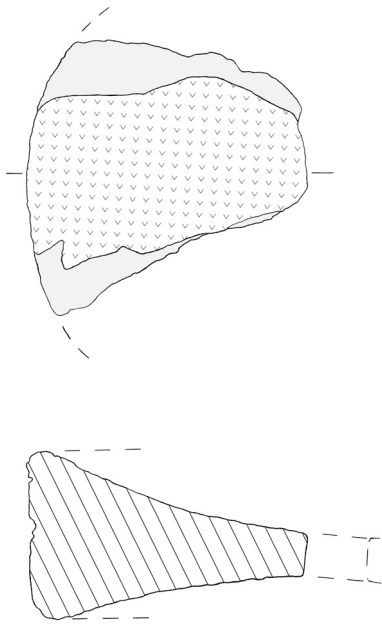


569

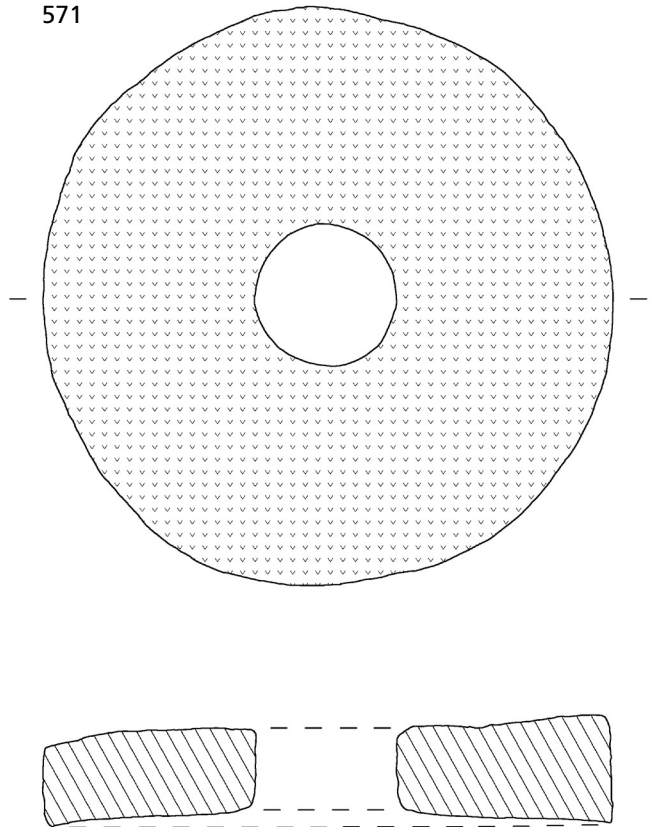


566-567 Völkershausen, Hohe Schule (Lkr. Rhön-Grabfeld). – 568-569 Walpernhain (Saale-Holzland-Kr.). – M. = 1:5.

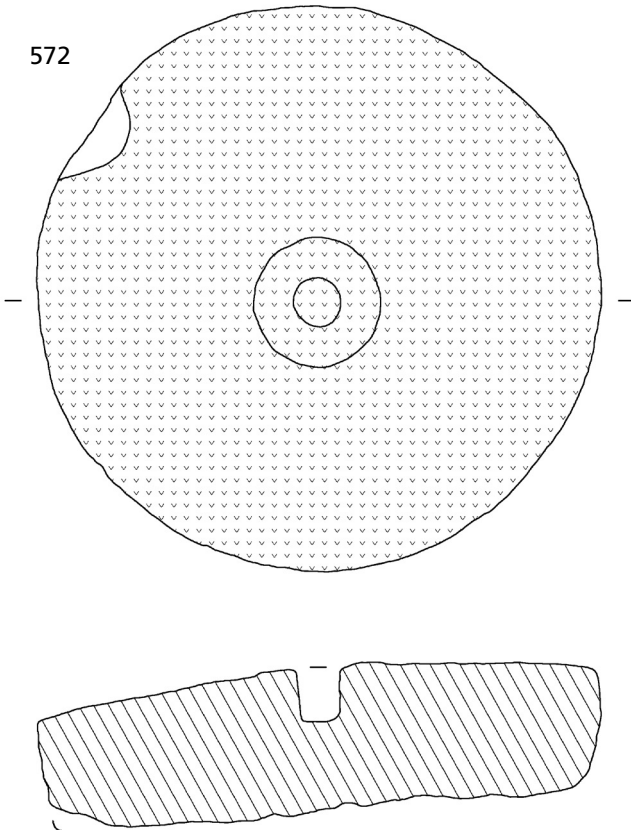
570



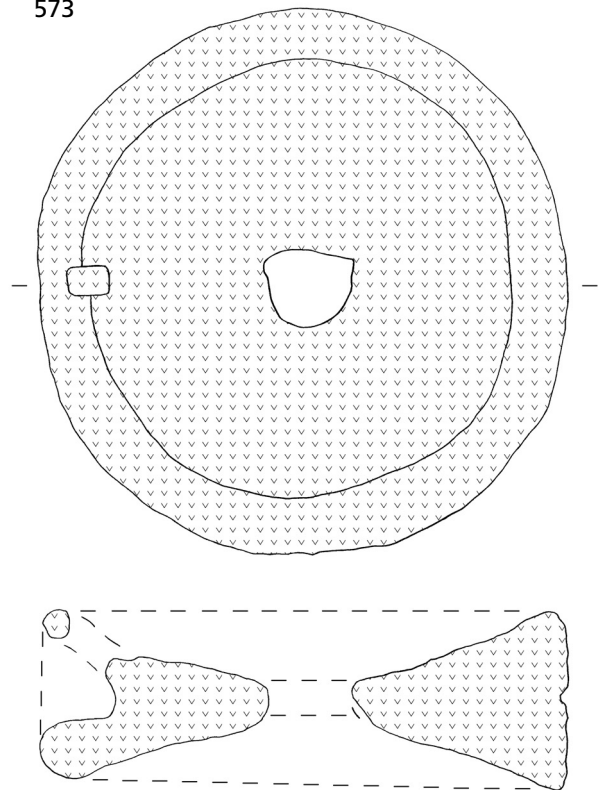
571



572

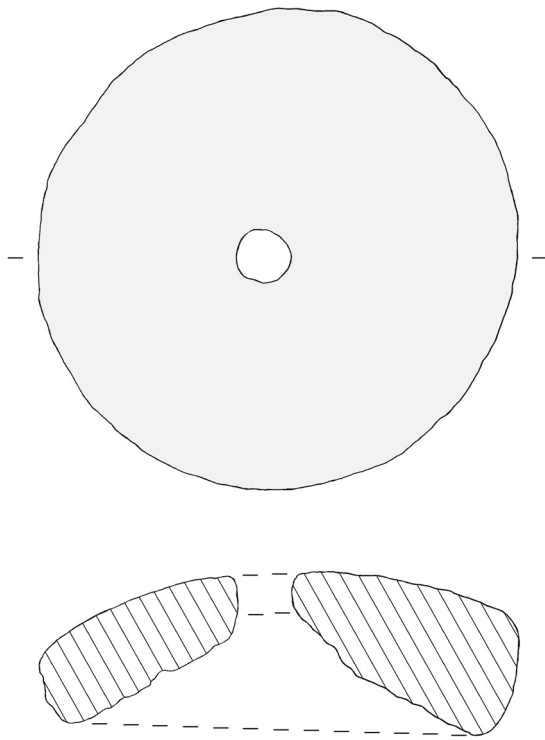


573

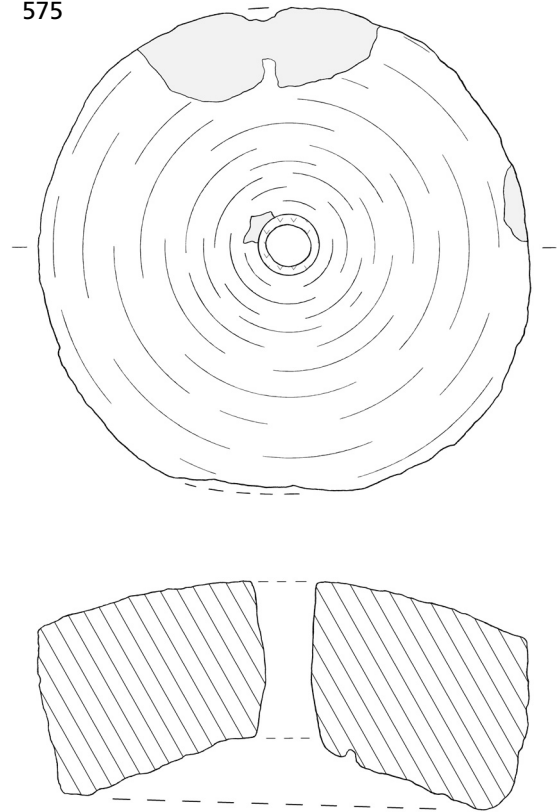


570 Weilmünster-Rohnstadt, Riesenkopf (Lkr. Limburg-Weilburg) (M. = 1:5). – 571-572 Weimar (Lkr. Weimar) (M. = 1:6). – 573 Weitefeld (Lkr. Altenkirchen) (M. = 1:5).

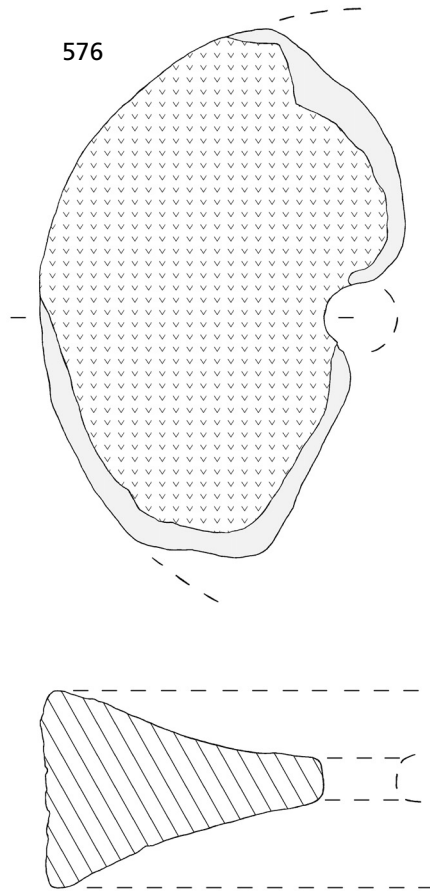
574



575

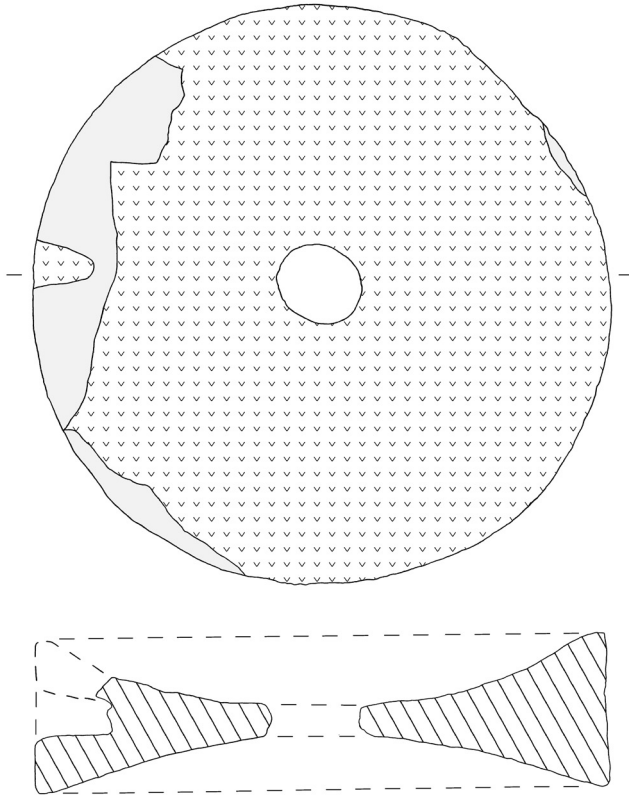


576

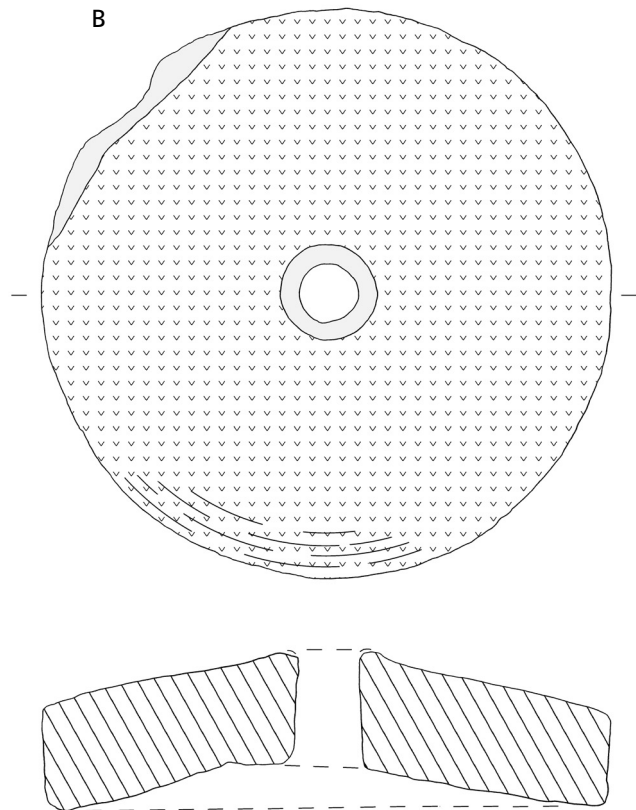


**574** Weitefeld (Lkr. Altenkirchen). – **575** Wetzlar-Dutenhofen, Flur »Schifflach« (Lahn-Dill-Kr.). – **576** Wölferlingen (Westerwaldkr.).  
– M. = 1:5.

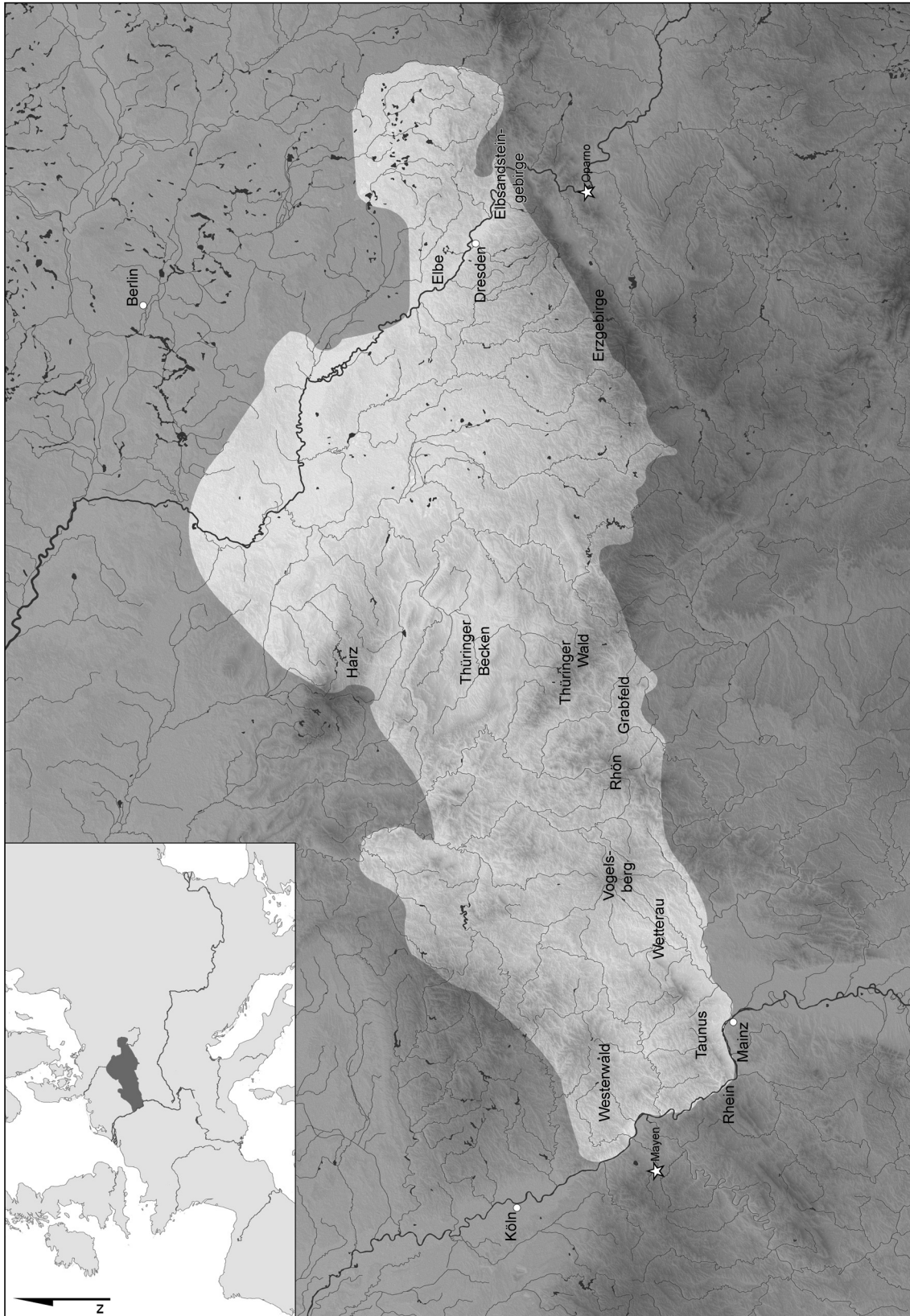
A



B

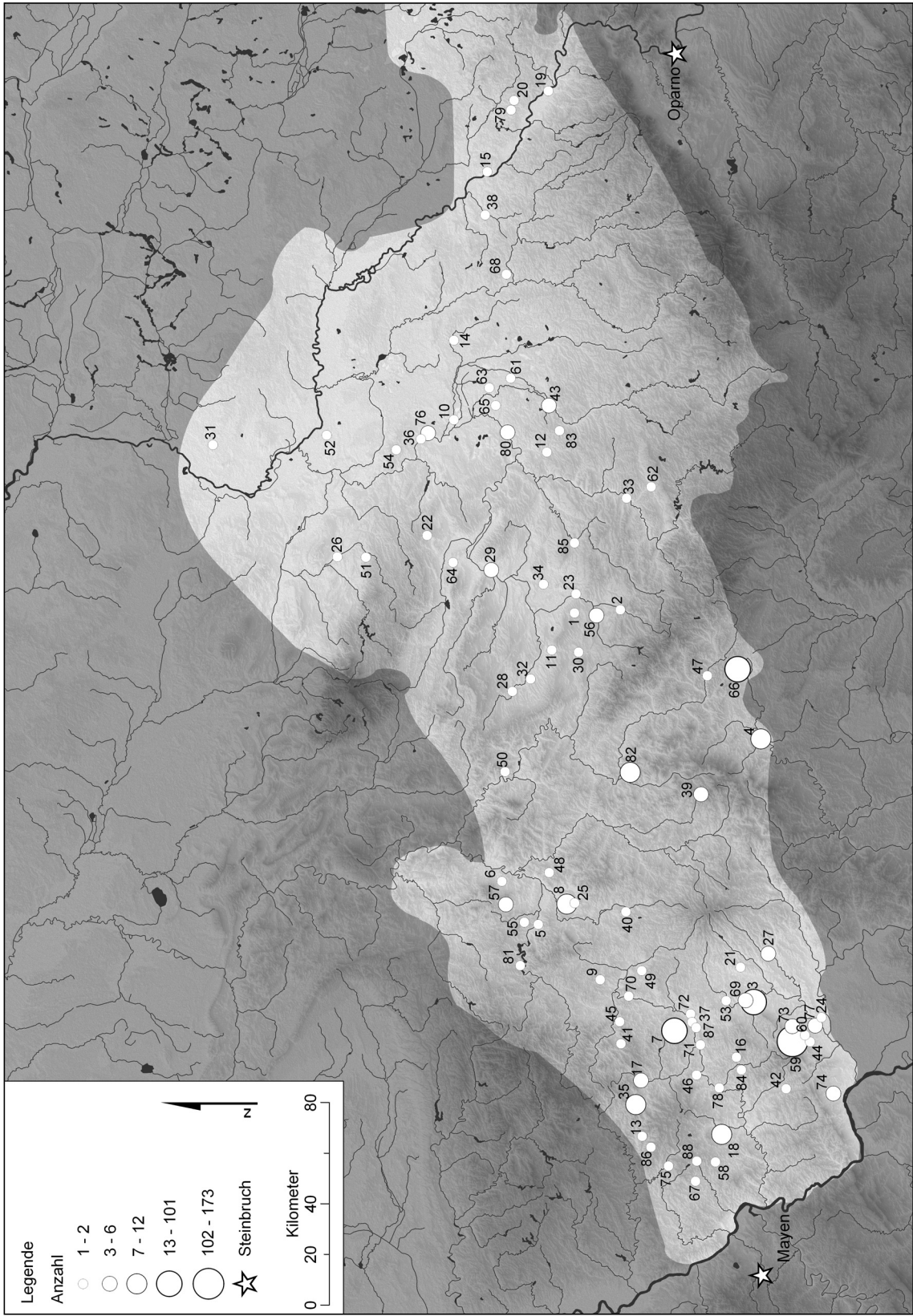


A St. Kolín (okr. Kolín, Tschechien). – B Třebošice (okr. Most, Tschechien). – M. = 1:5.

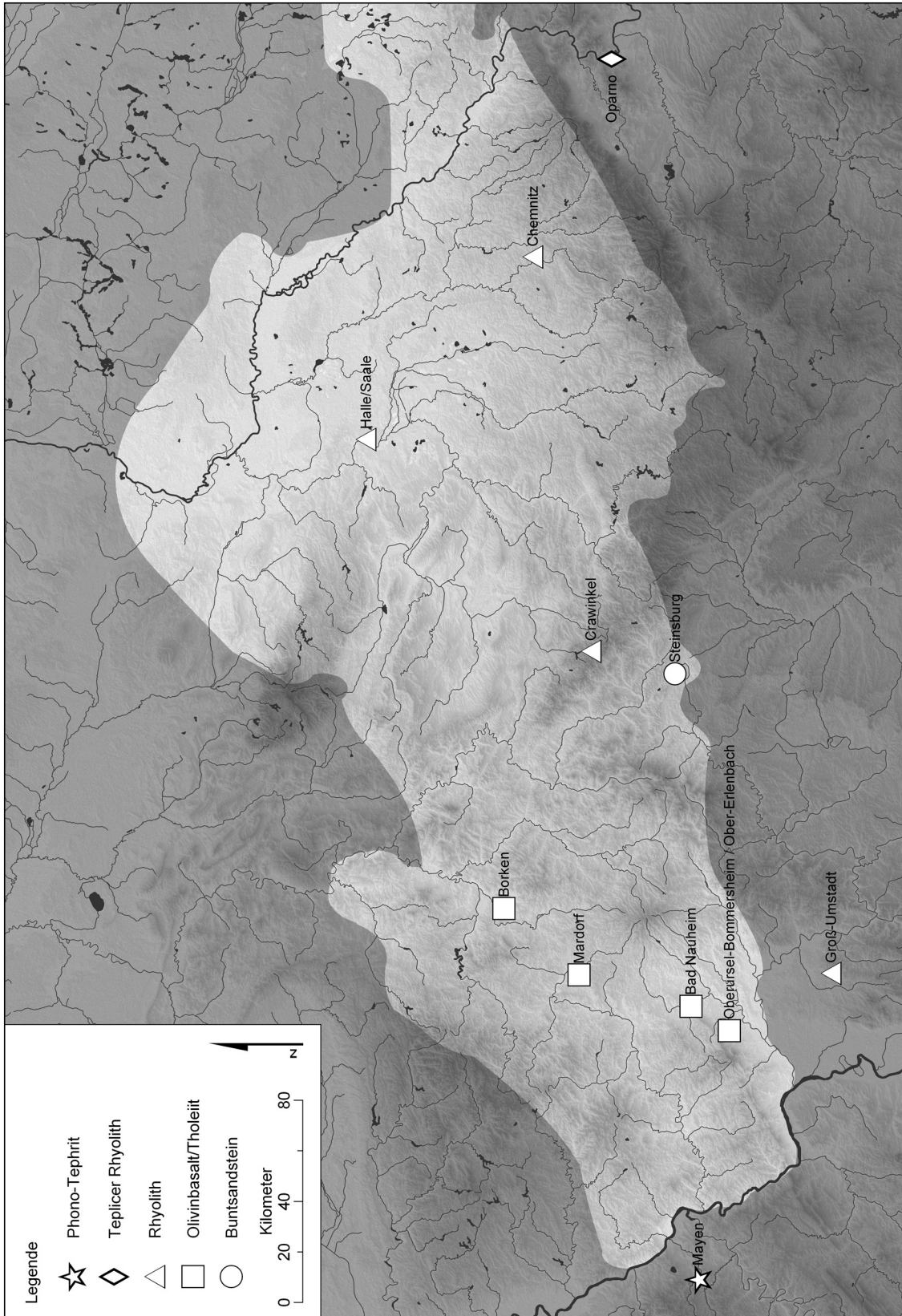


Übersichtskarte des Arbeitsgebiets.

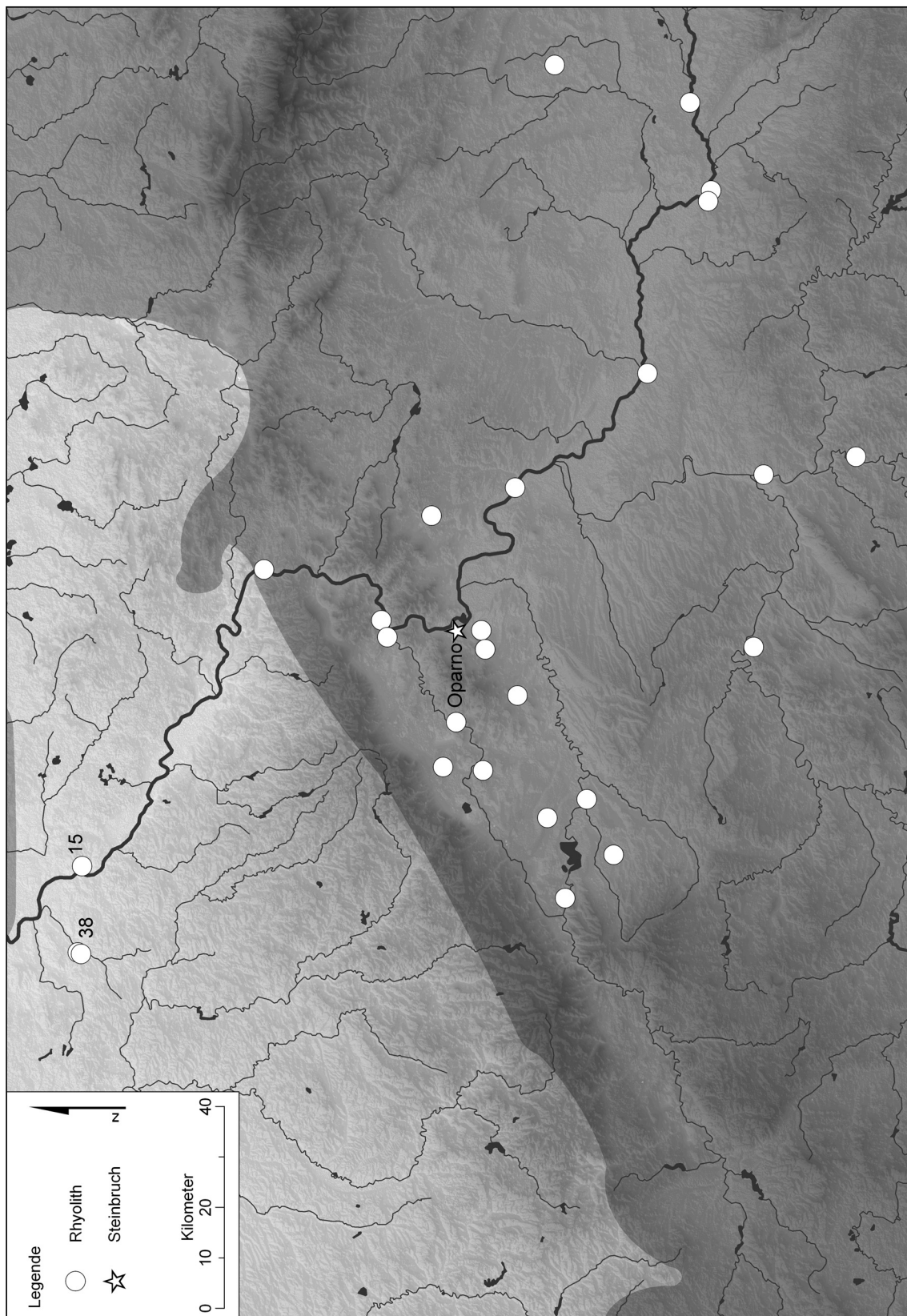





Verbreitungskarte aller aufgenommenen Drehmühlen, Halbfabrikate und Olynthischen Mühlen (der Fundortschlüssel findet sich auf Seite 212).



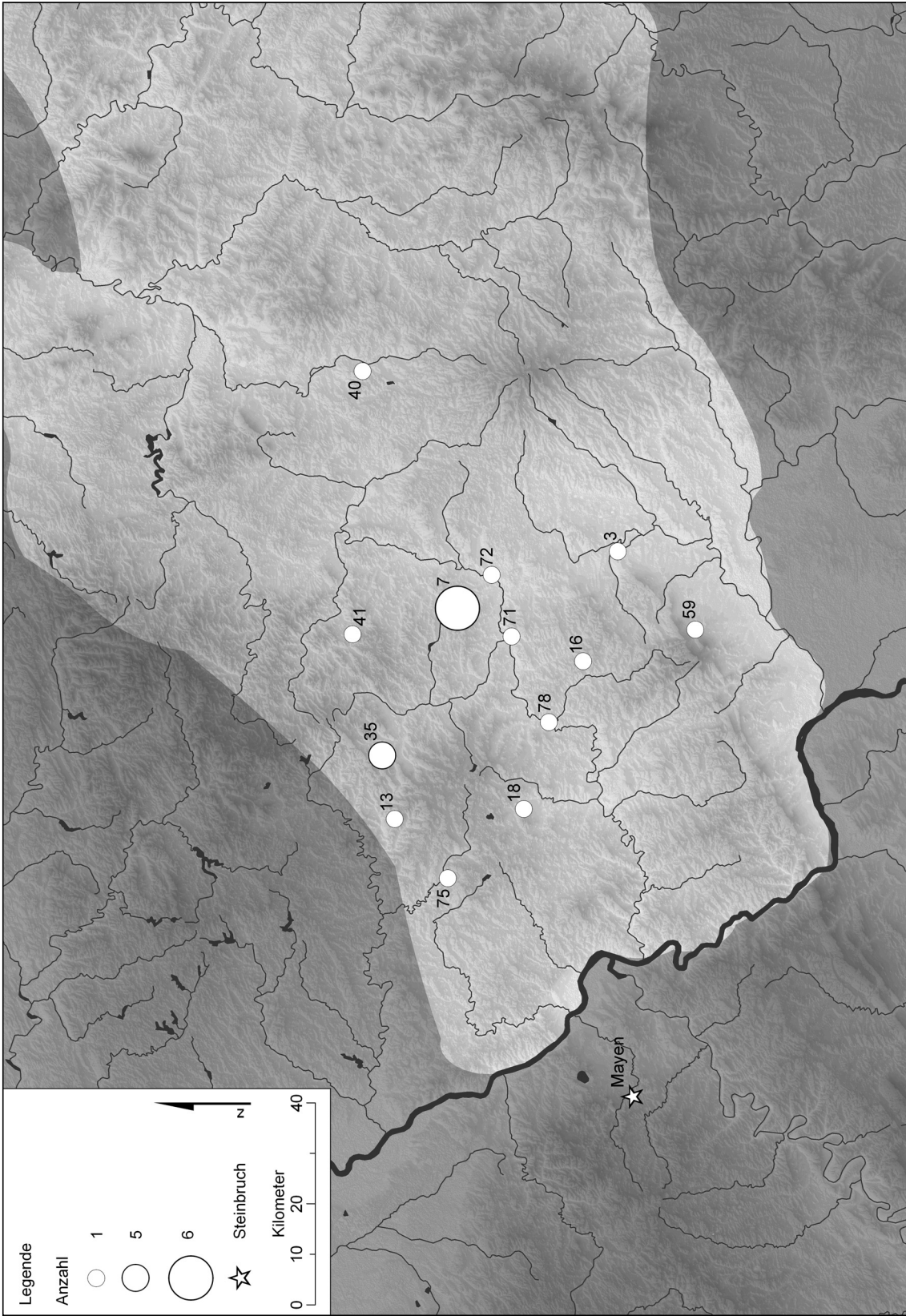
Verbreitungskarte der Steinbrüche, die auf das Arbeitsgebiet einwirken, unterteilt nach den unterschiedlichen aufgeschlossenen Gesteinsarten.



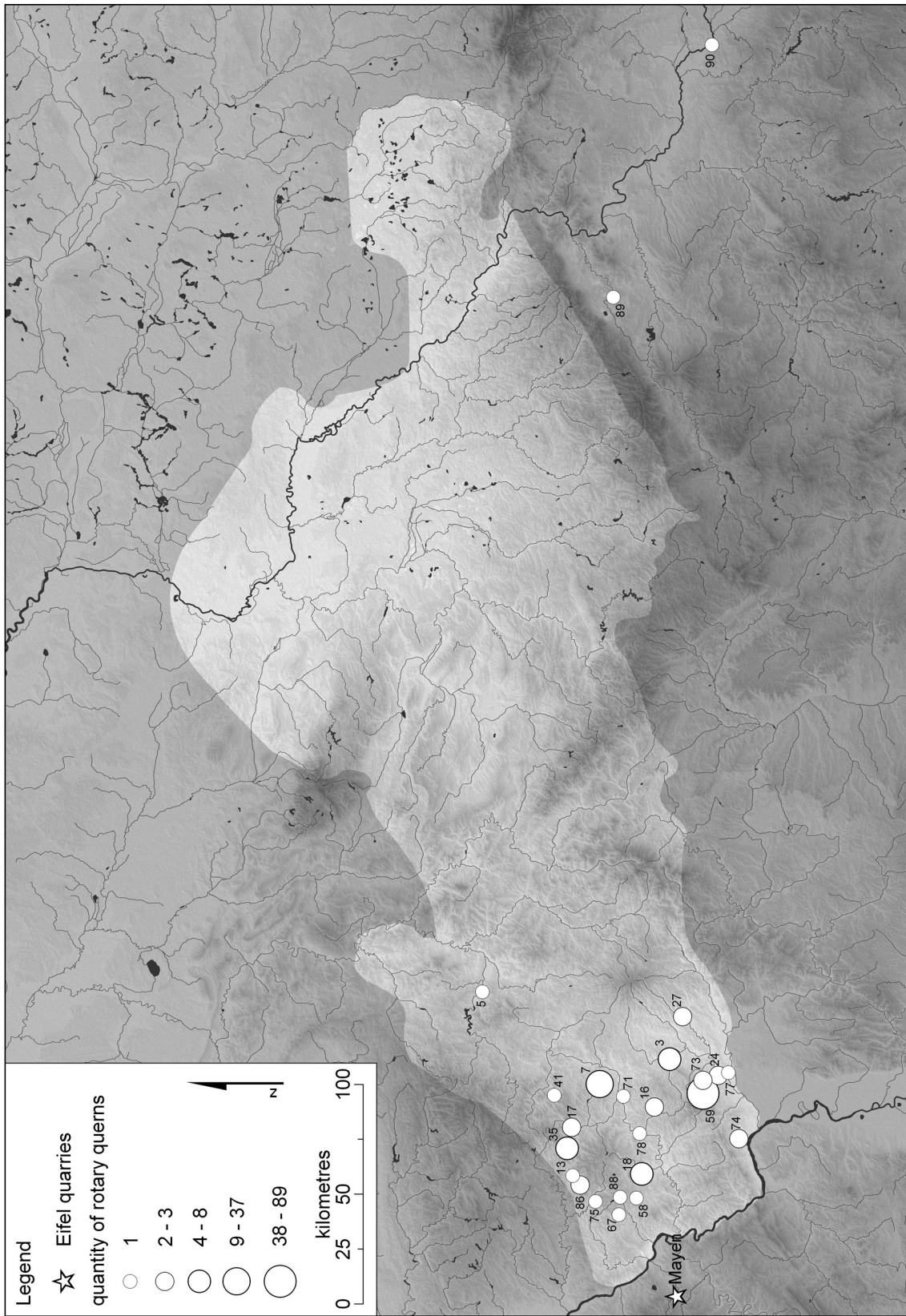
Verbreitungskarte von Drehmühlen aus Teplice Rhyolith. Fundpunkte außerhalb des Arbeitsgebiets sind nach Angaben von Waldhauser 1981, 198 Karte 2 übernommen worden (der Fundortschlüssel findet sich auf Seite 212).



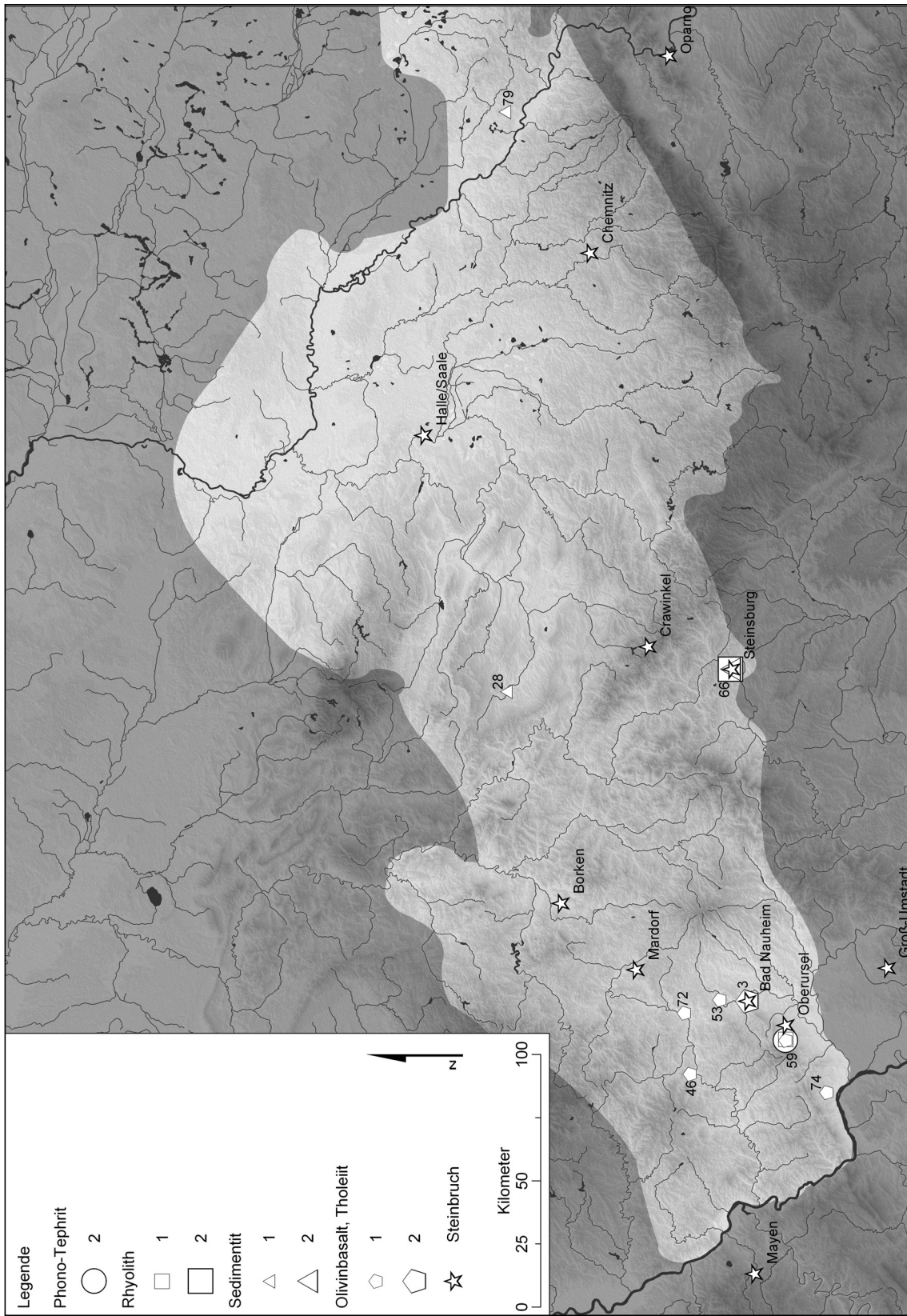
Verbreitungskarte von Mühlsteinen aus Sandstein bzw. Karbonat oder Plutonit, aufgeschlüsselt nach der absoluten Anzahl (der Fundortschlüssel findet sich auf Seite 212).



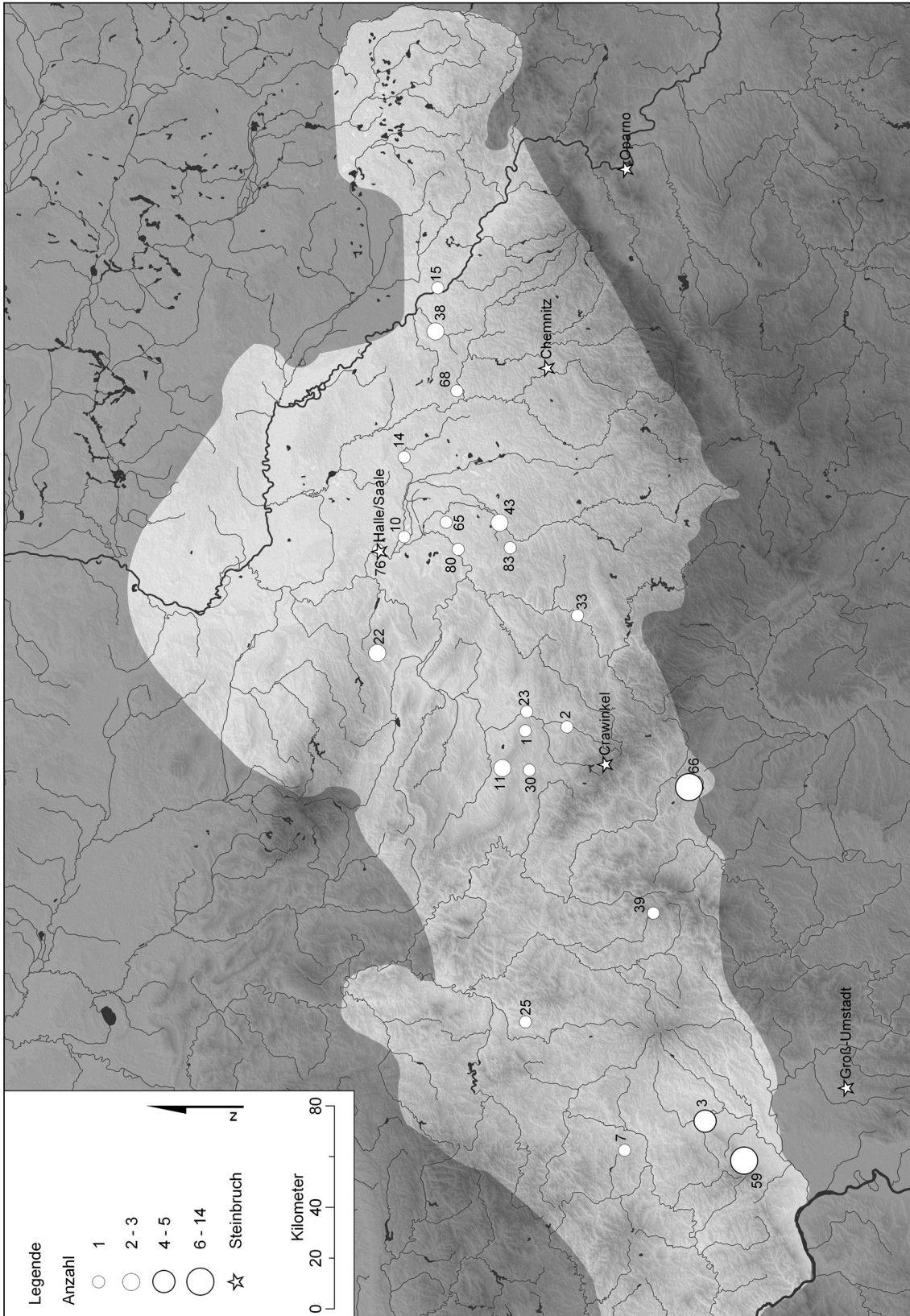
Verbreitungskarte der Drehmühlen mit Schärfungsrillen, aufgeschlüsselt nach der absoluten Anzahl (der Fundortschlüssel findet sich auf Seite 212).



Verbreitungskarte der Drehmühlen aus Phono-Tephrit, aufgeschlüsselt nach der absoluten Anzahl (der Fundortschlüssel findet sich auf Seite 212).

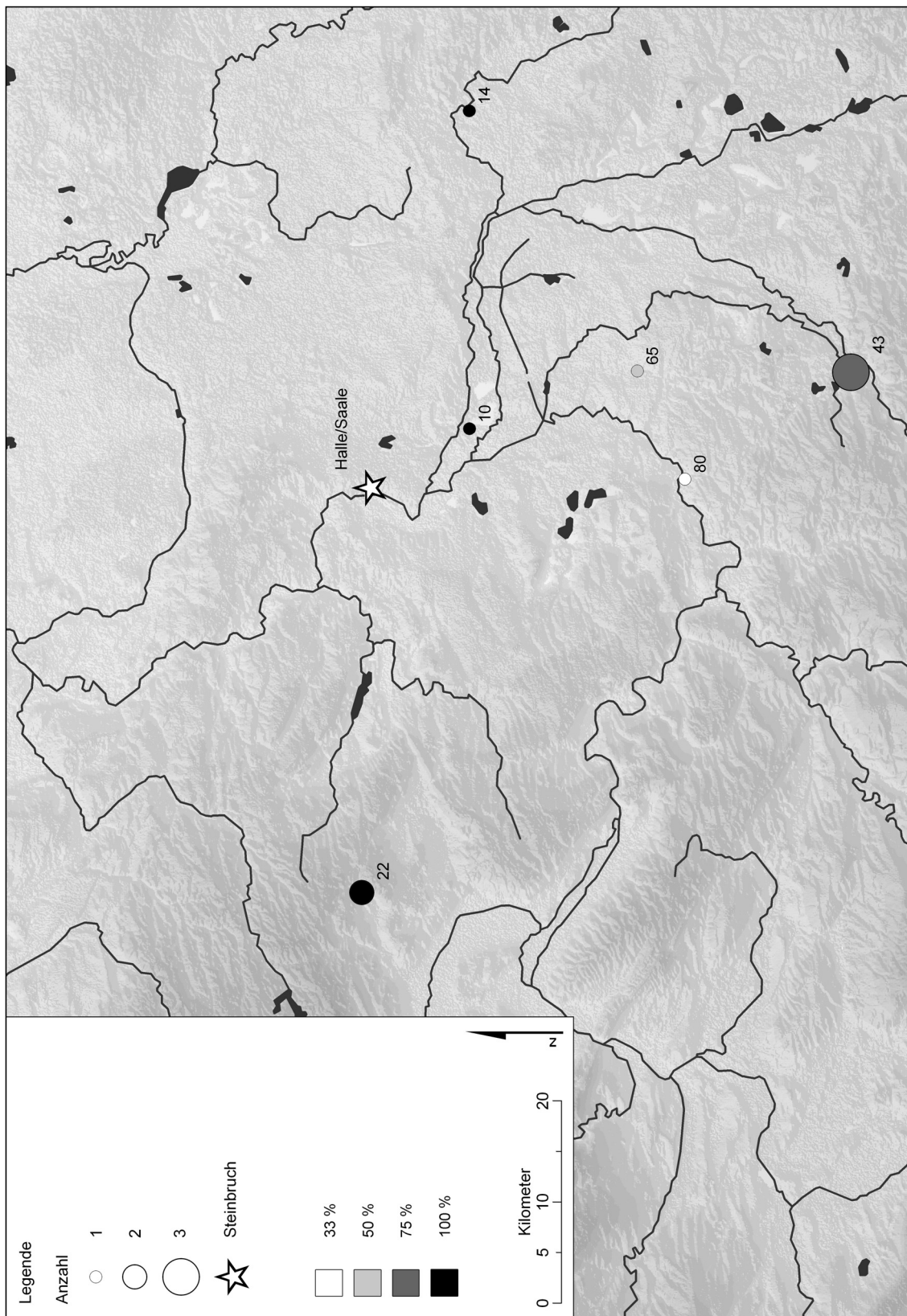


Verbreitungskarte der Läufer des Typs 1, aufgeschlüsselt nach den unterschiedlichen Gesteinsarten und der absoluten Anzahl (der Fundortschlüssel findet sich auf Seite 212).

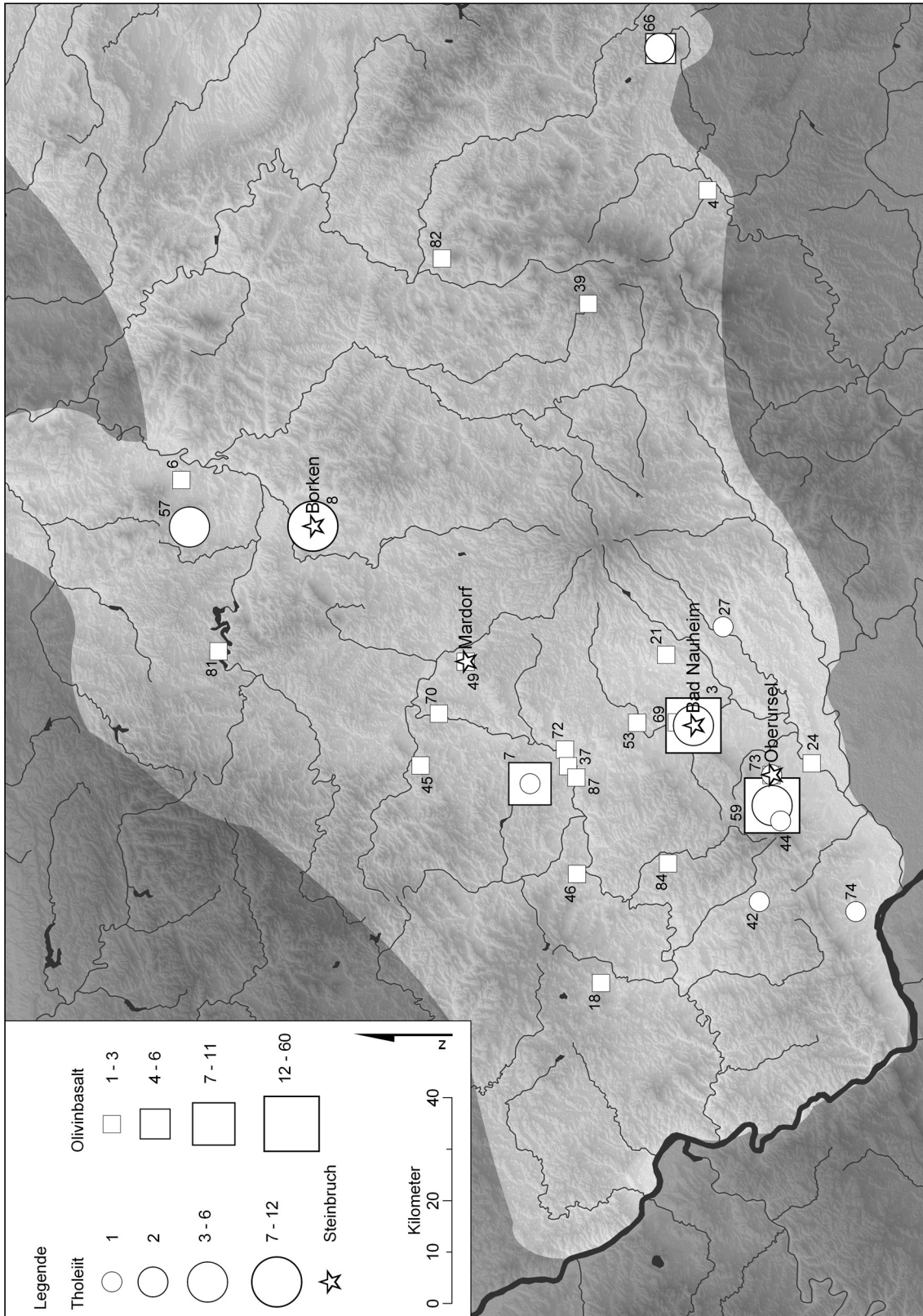


Verbreitungskarte der Mühlsteine aus Rhyolith, aufgeschlüsselt nach der absoluten Anzahl (der Fundortschlüssel findet sich auf Seite 212).

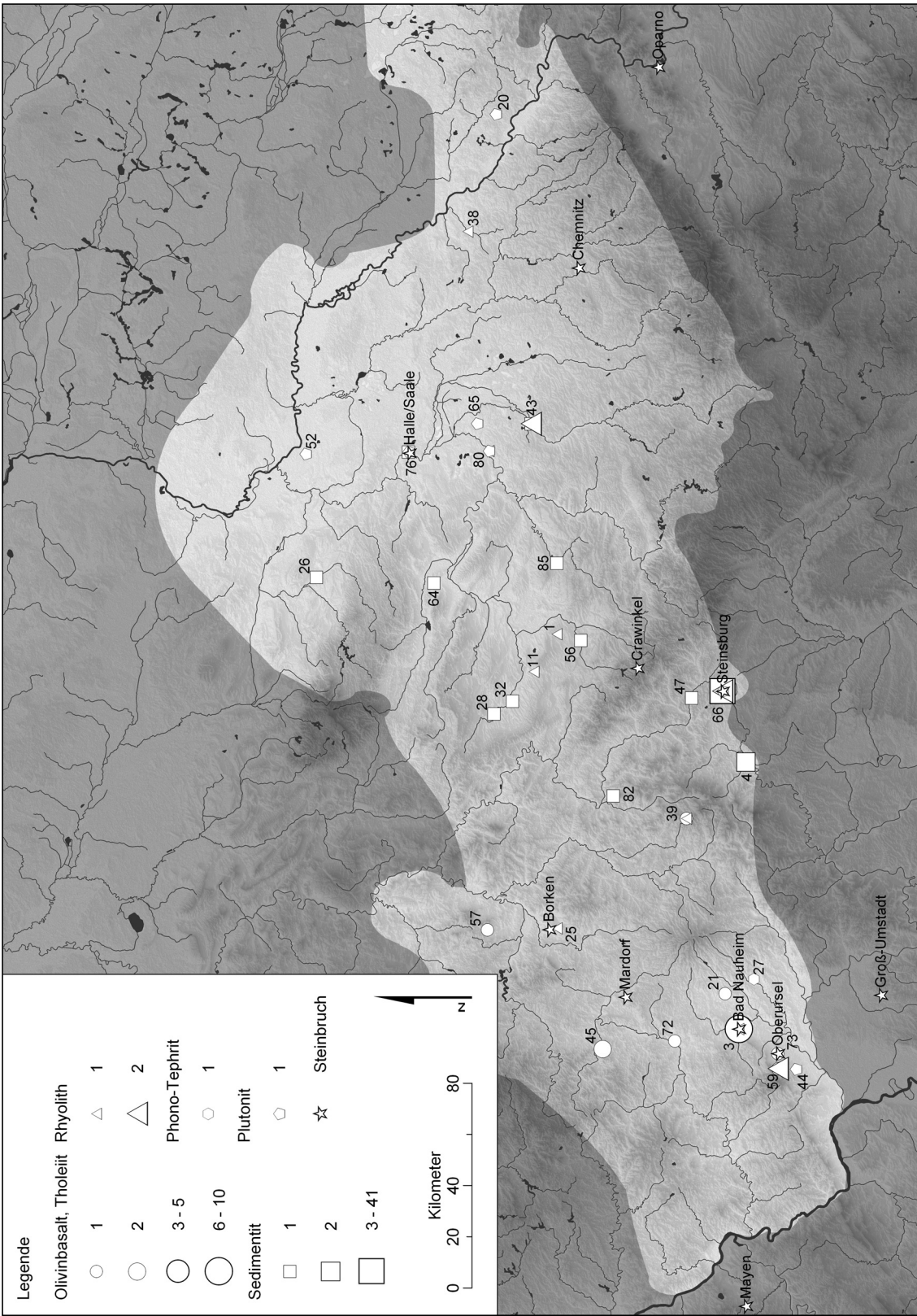




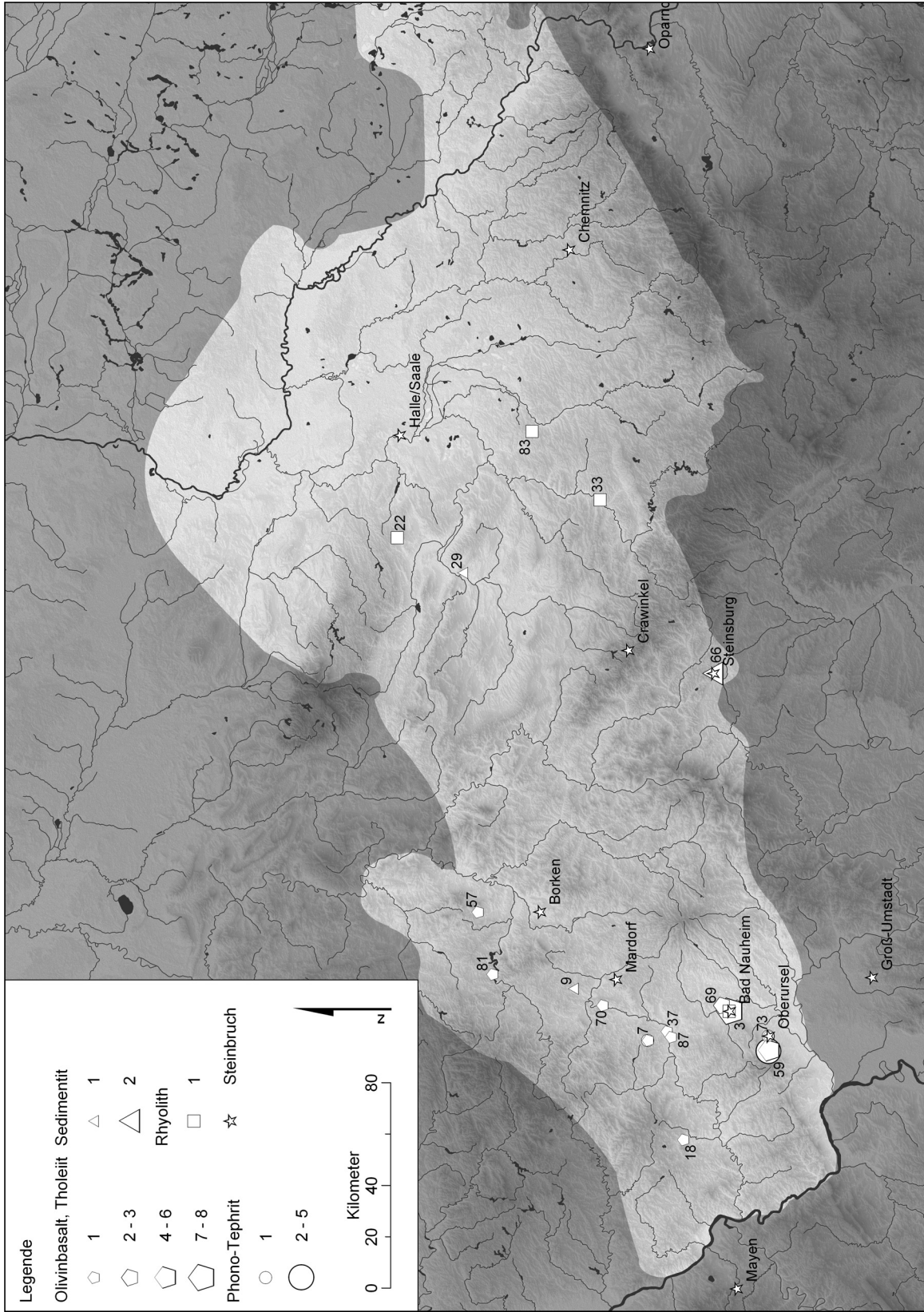
Prozentualer Anteil und absolute Anzahl von Mühlsteinen aus Rhyolith am gesamten Mühlsteinmaterial bestimmter Fundorte in der Region Halle/Saale (der Fundortschlüssel findet sich auf Seite 212).



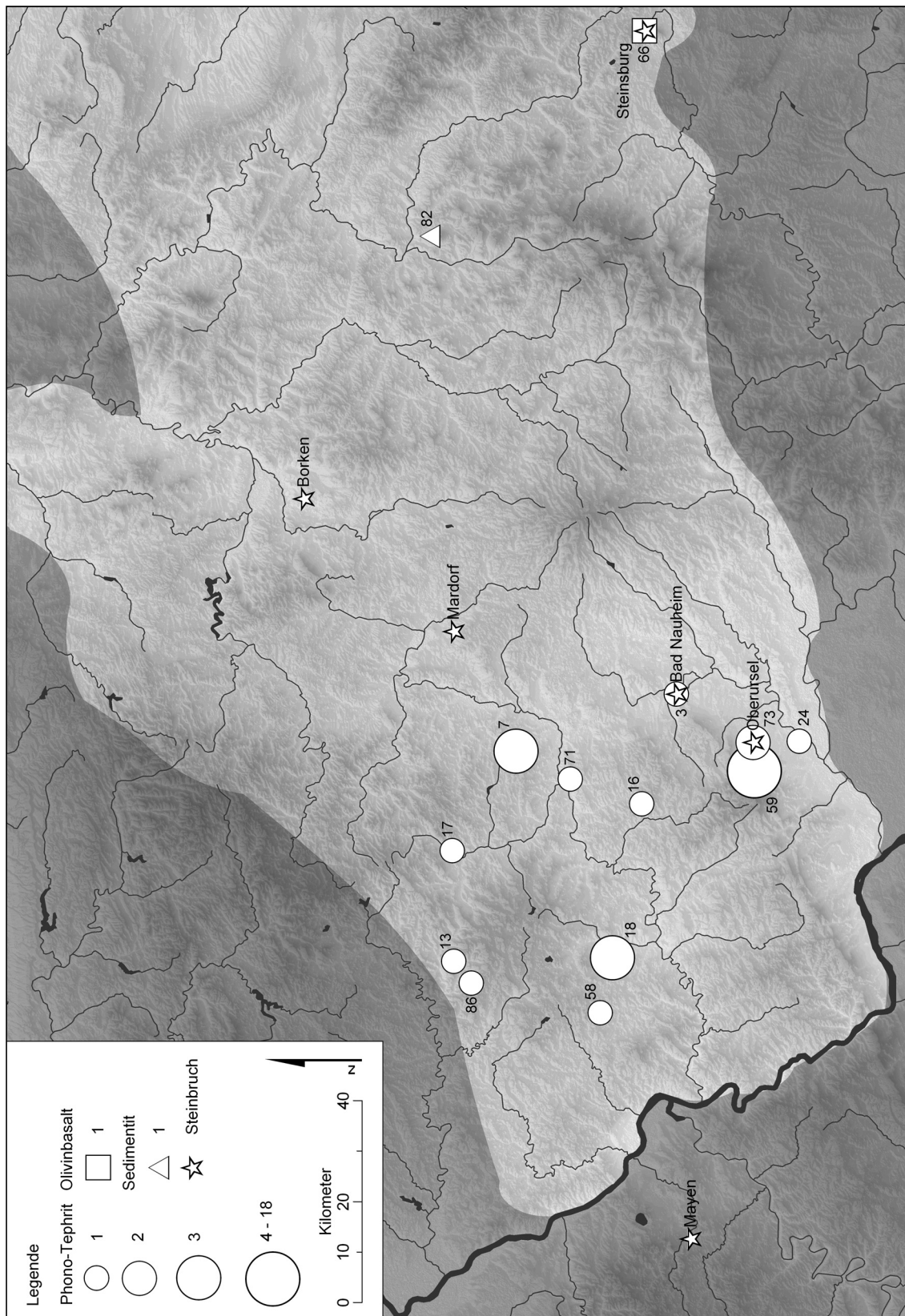
Verbreitungskarte von Drehmühlen aus Olivinbasalt und Tholeiit, aufgeschlüsselt nach der absoluten Anzahl und der Gesteinsart (der Fundortschlüssel findet sich auf Seite 212).



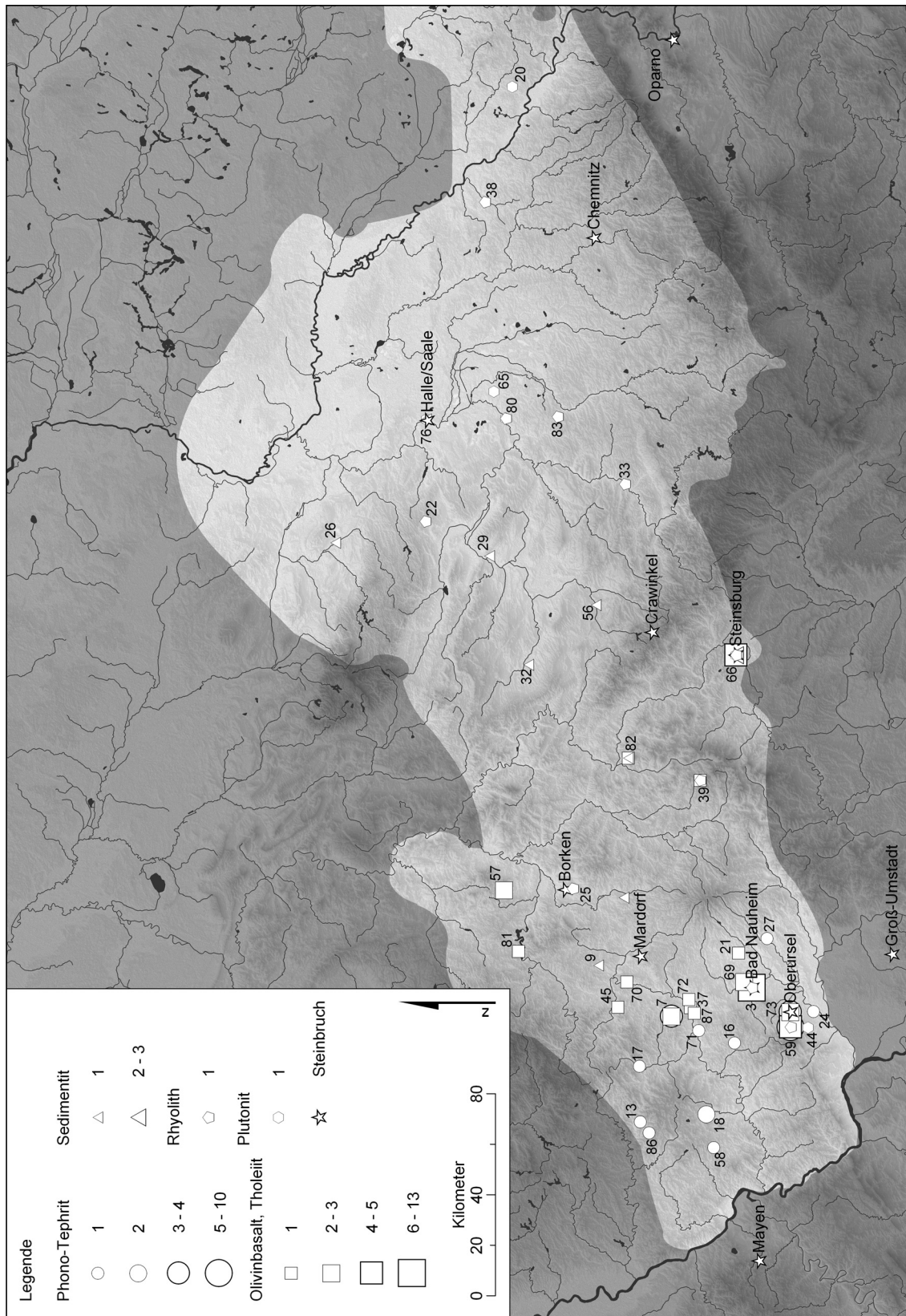
Verbreitungskarte von Unterlagern des Typs A, aufgeschlüsselt nach der absoluten Anzahl und der Gesteinsart (der Fundortschlüssel findet sich auf Seite 212).




Verbreitungskarte von Unterliegern des Typs B, aufgeschlüsselt nach der absoluten Anzahl und der Gesteinsart (der Fundortschlüssel findet sich auf Seite 212).



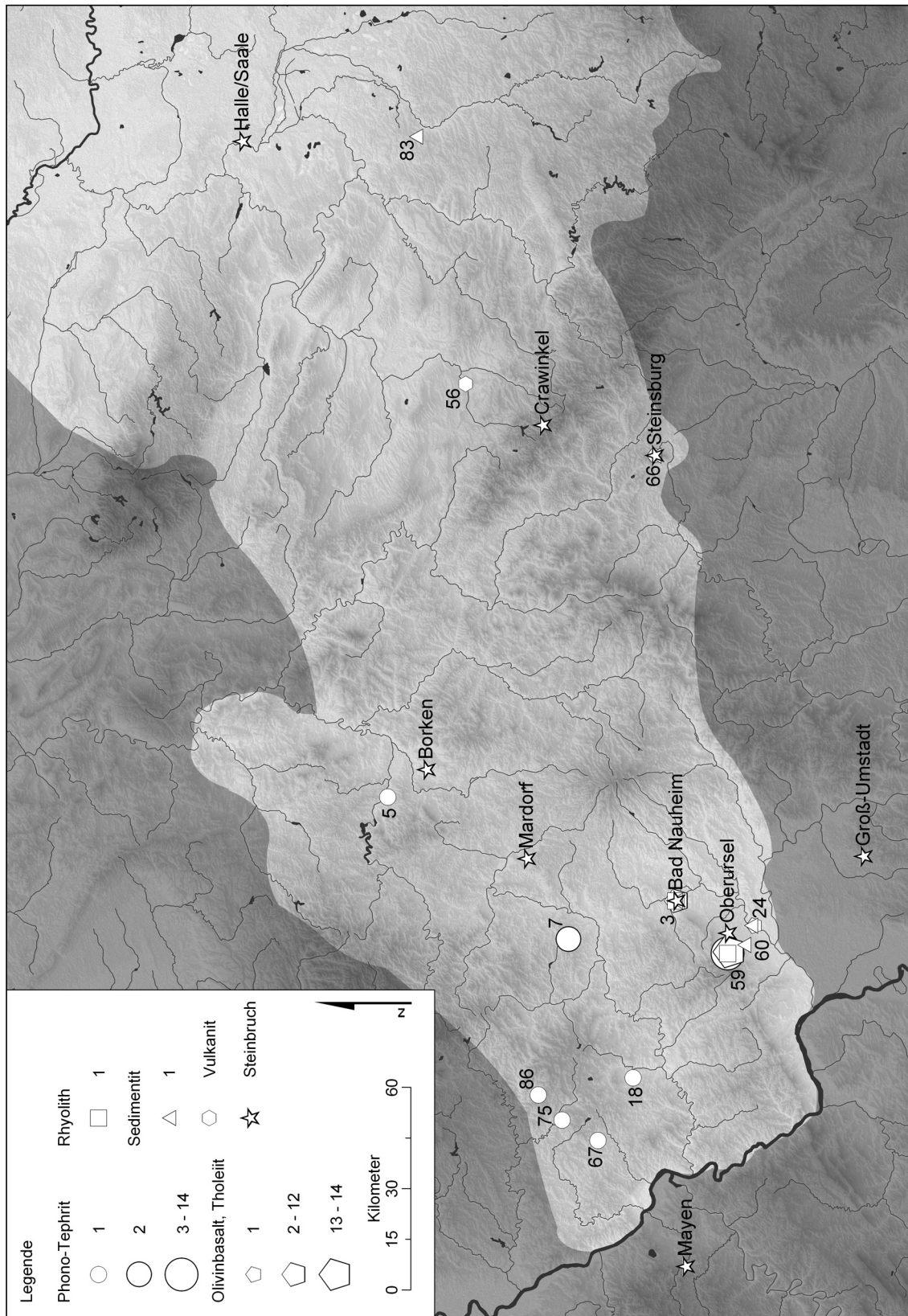
Verbreitungskarte von Unterlagern des Typs C, aufgeschlüsselt nach der absoluten Anzahl und der Gesteinsart (der Fundortschlüssel findet sich auf Seite 212).



Verbreitungskarte von Unterliegern mit durchgängigem Zentrierloch, aufgeschlüsselt nach der absoluten Anzahl und der Gesteinsart (der Fundortschlüssel findet sich auf Seite 212).

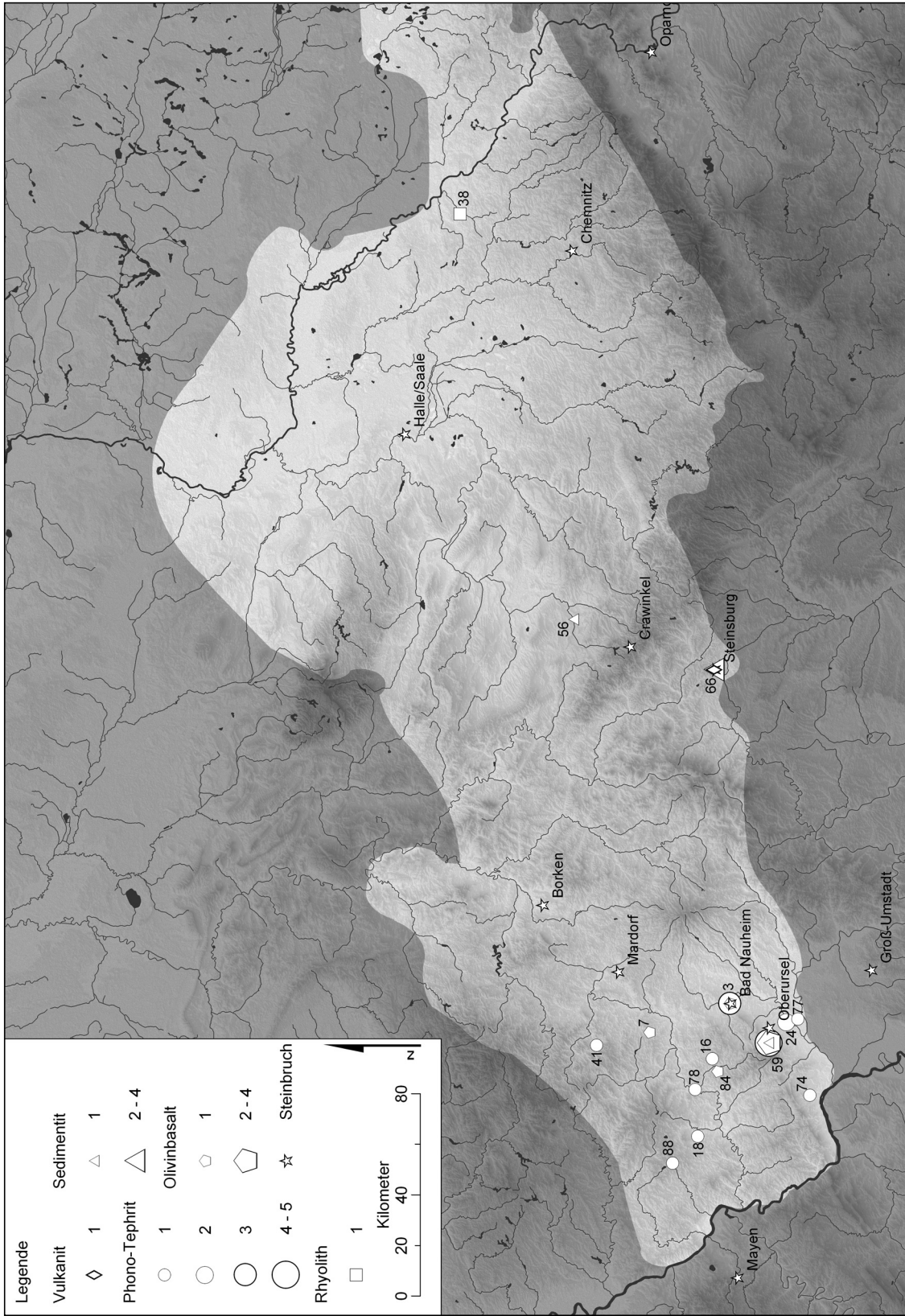


Verbreitungskarte von Unterliegern mit nicht durchgängigem Zentrierloch, aufgeschlüsselt nach der absoluten Anzahl und der Gesteinsart (der Fundortschlüssel findet sich auf Seite 212).

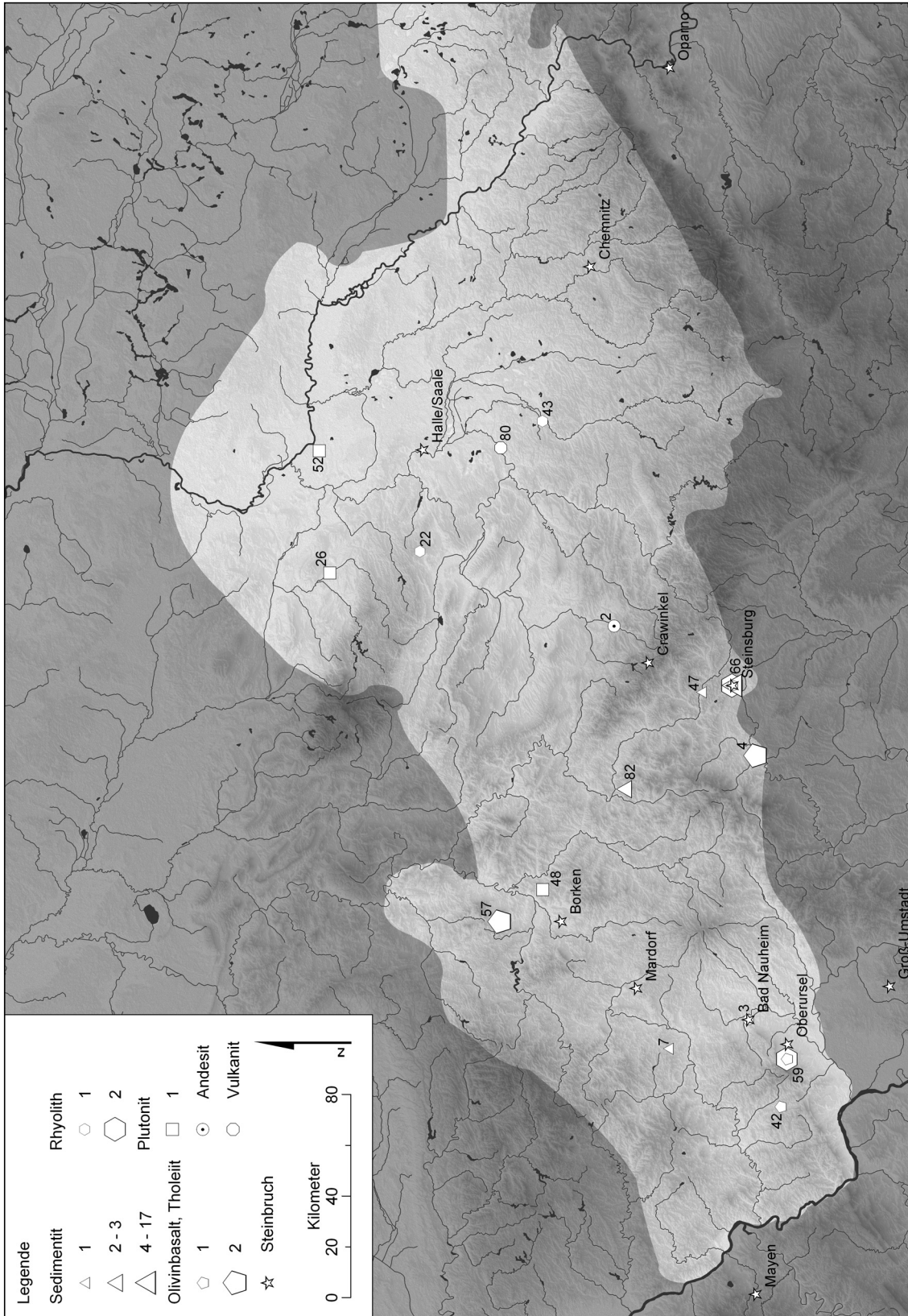


Verbreitungskarte von Läufern des Typs 2, aufgeschlüsselt nach der absoluten Anzahl und der Gesteinsart (der Fundortschlüssel findet sich auf Seite 212).

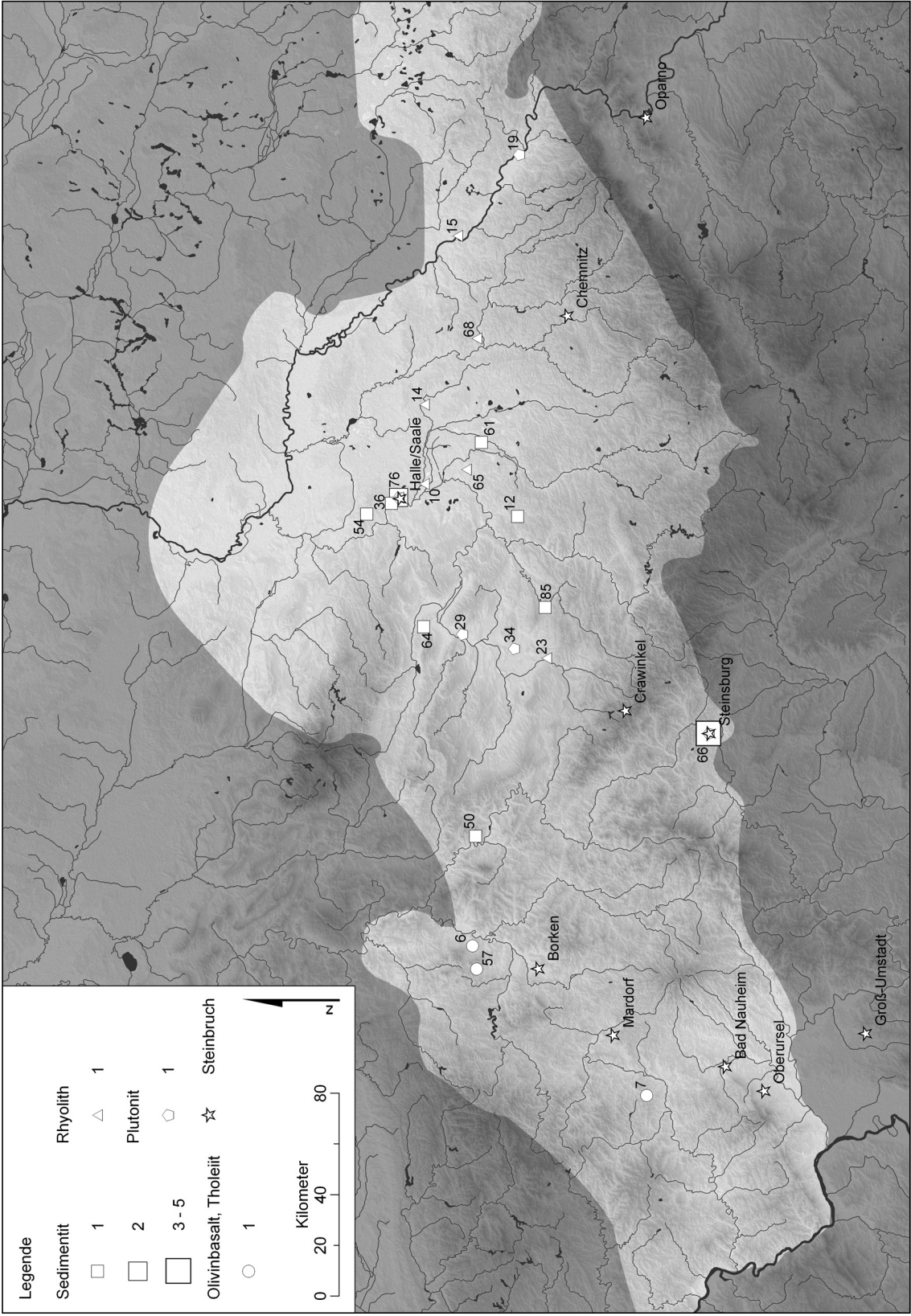




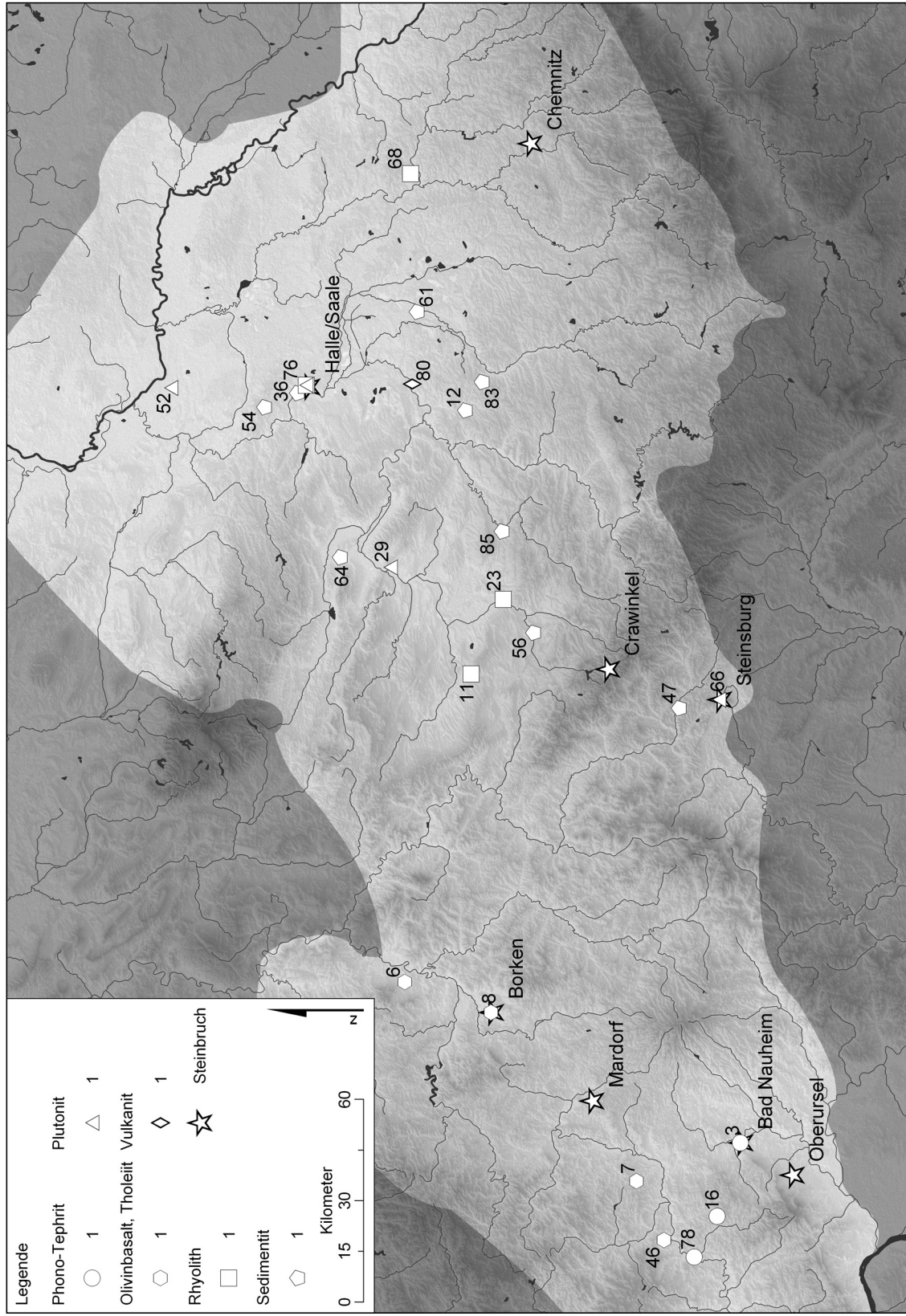
Verbreitungskarte von Läufern des Typs 3, aufgeschlüsselt nach der absoluten Anzahl und der Gesteinsart (der Fundortschlüssel findet sich auf Seite 212).



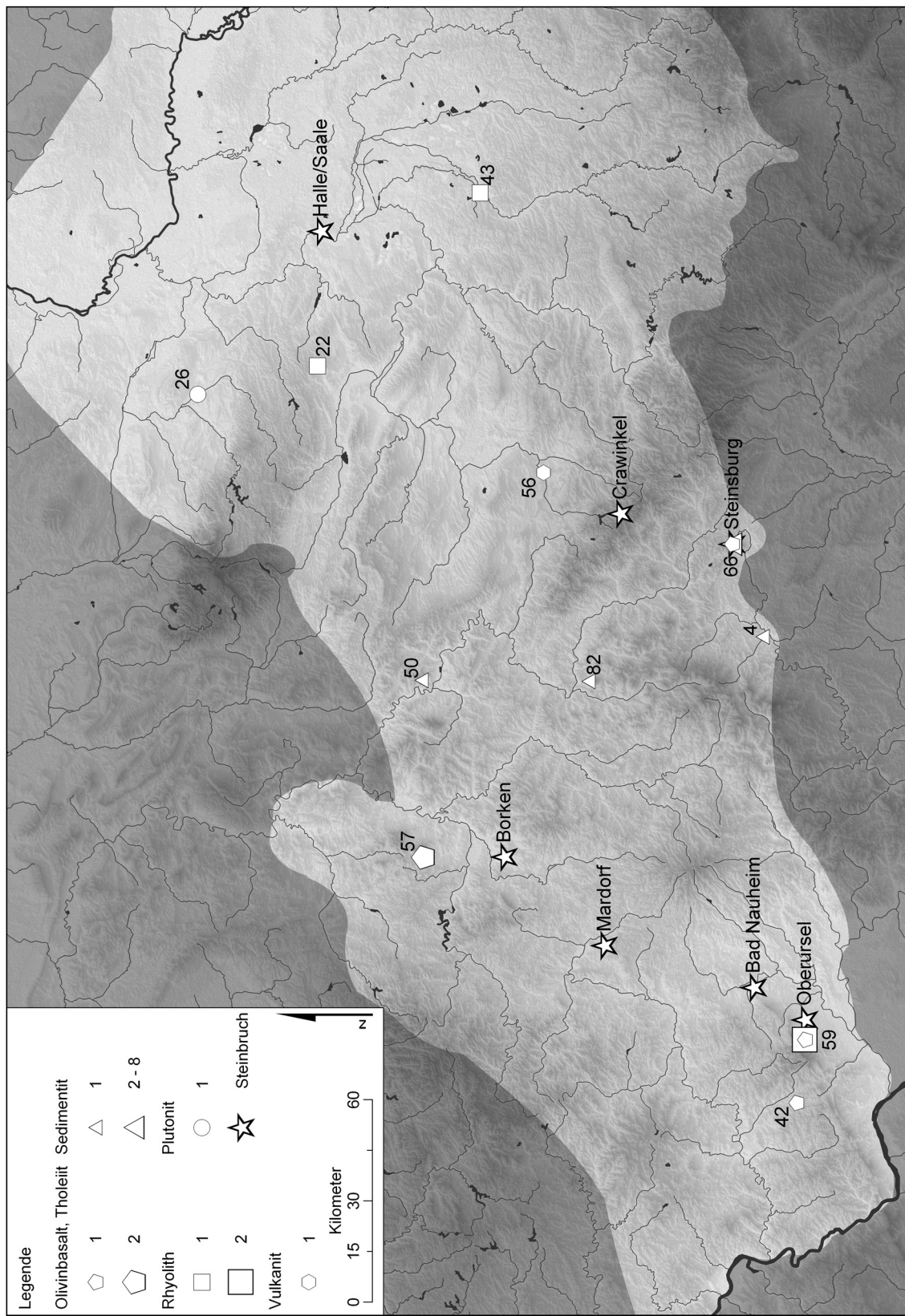
Verbreitungskarte von Läufern des Typs 4, aufgeschlüsselt nach der absoluten Anzahl und der Gesteinsart (der Fundortschlüssel findet sich auf Seite 212).



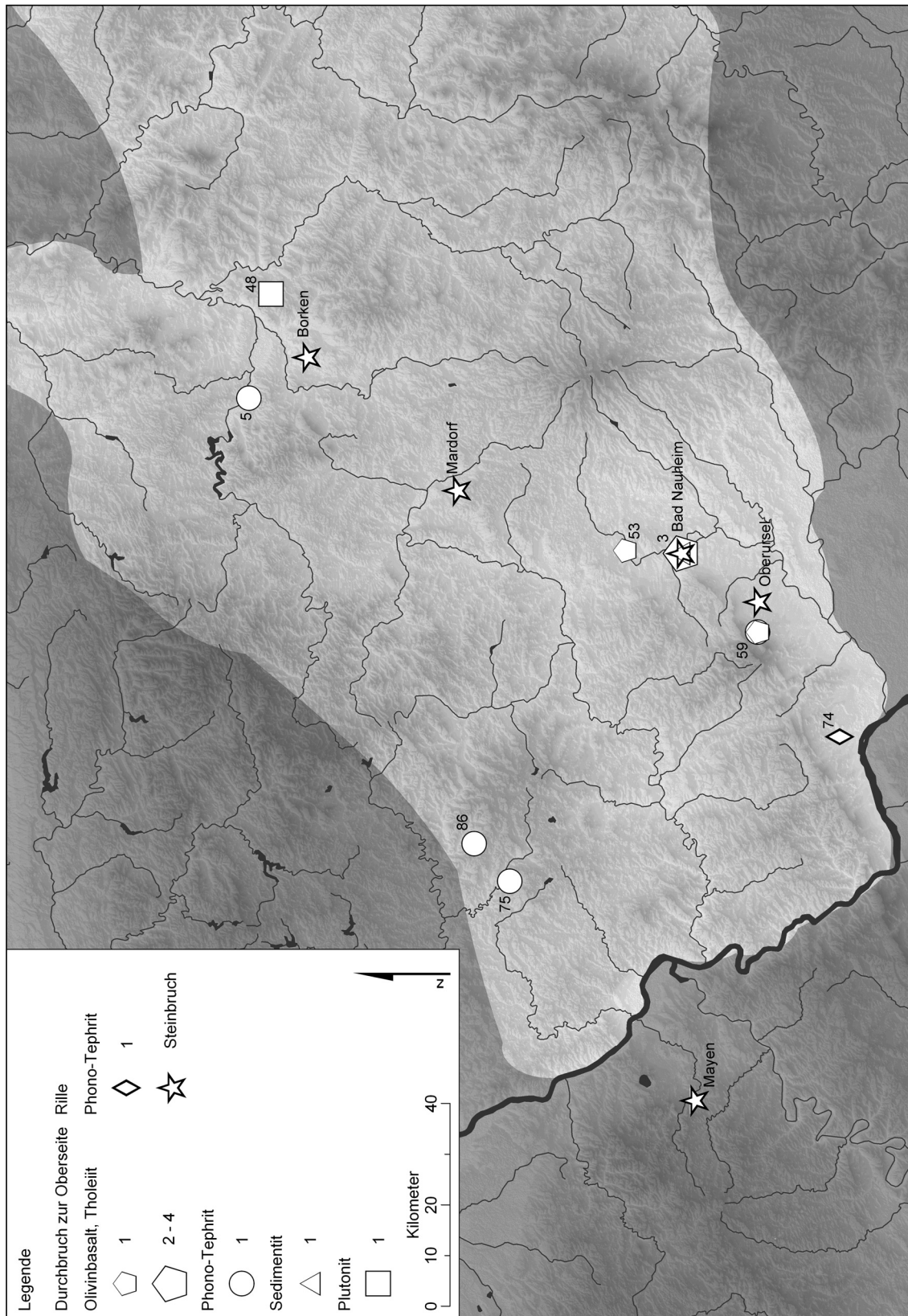
Verbreitungskarte von Läufern des Typs 5, aufgeschlüsselt nach der absoluten Anzahl und der Gesteinsart (der Fundortschlüssel findet sich auf Seite 212).



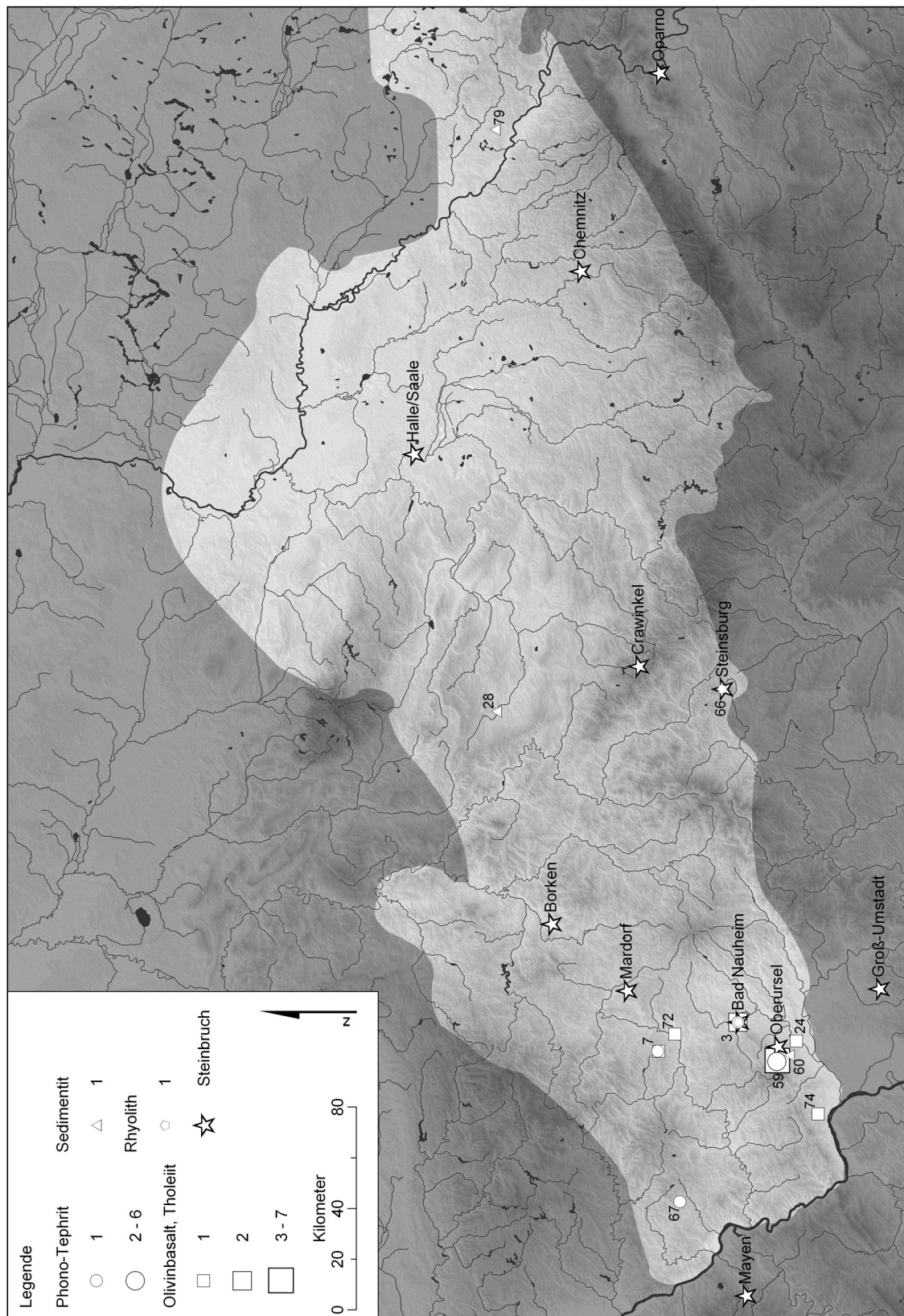
Verbreitungskarte von Läufern ohne Konstruktion für eine Handhabe, aufgeschlüsselt nach der absoluten Anzahl und der Gesteinsart (der Fundortschlüssel findet sich auf Seite 212).



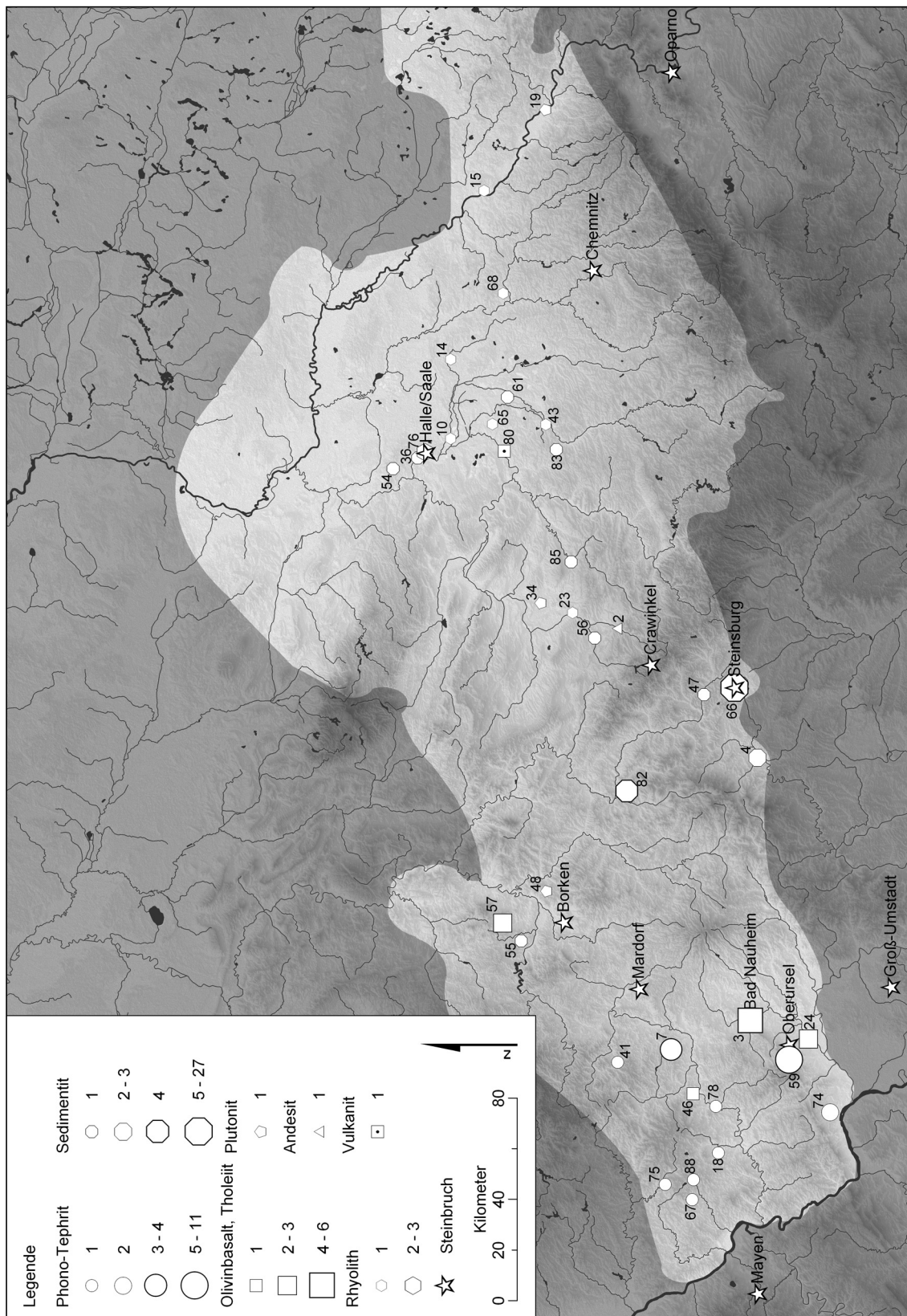
Verbreitungskarte von Läufern mit Konstruktion für eine Handhabe in der Oberseite, aufgeschlüsselt nach der absoluten Anzahl und der Gesteinsart (der Fundortschlüssel findet sich auf Seite 212).



Verbreitungskarte von Läufern mit Konstruktion für eine Handhabe in der Seitenfläche mit Durchbruch zur Oberseite, aufgeschlüsselt nach der absoluten Anzahl und der Gesteinsart (der Fundortschlüssel findet sich auf Seite 212).

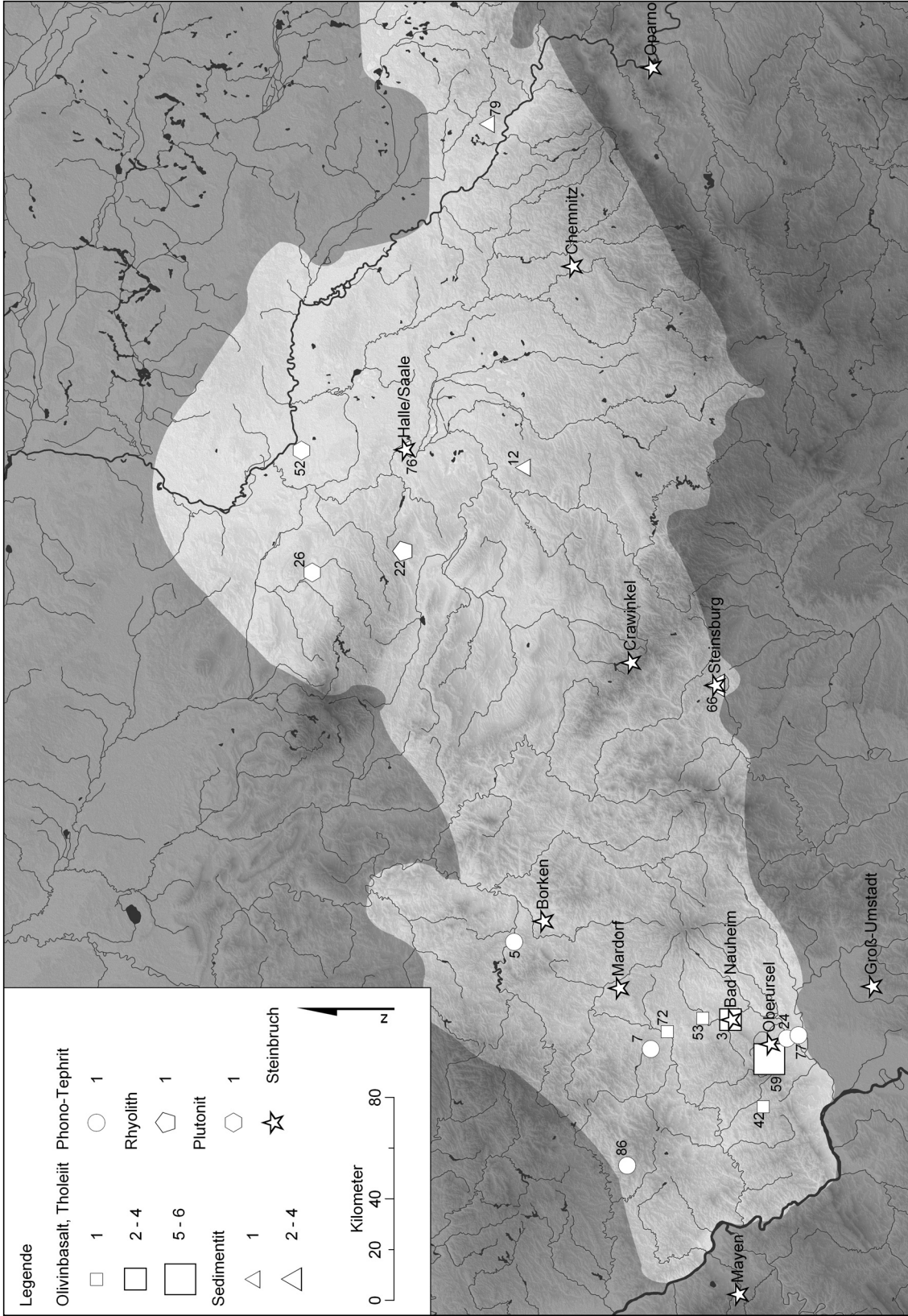


Verbreitungskarte von Läufern mit Konstruktion für eine Handhabe in der Seitenfläche, aufgeschlüsselt nach der absoluten Anzahl und der Gesteinsart (der Fundortschlüssel findet sich auf Seite 212).

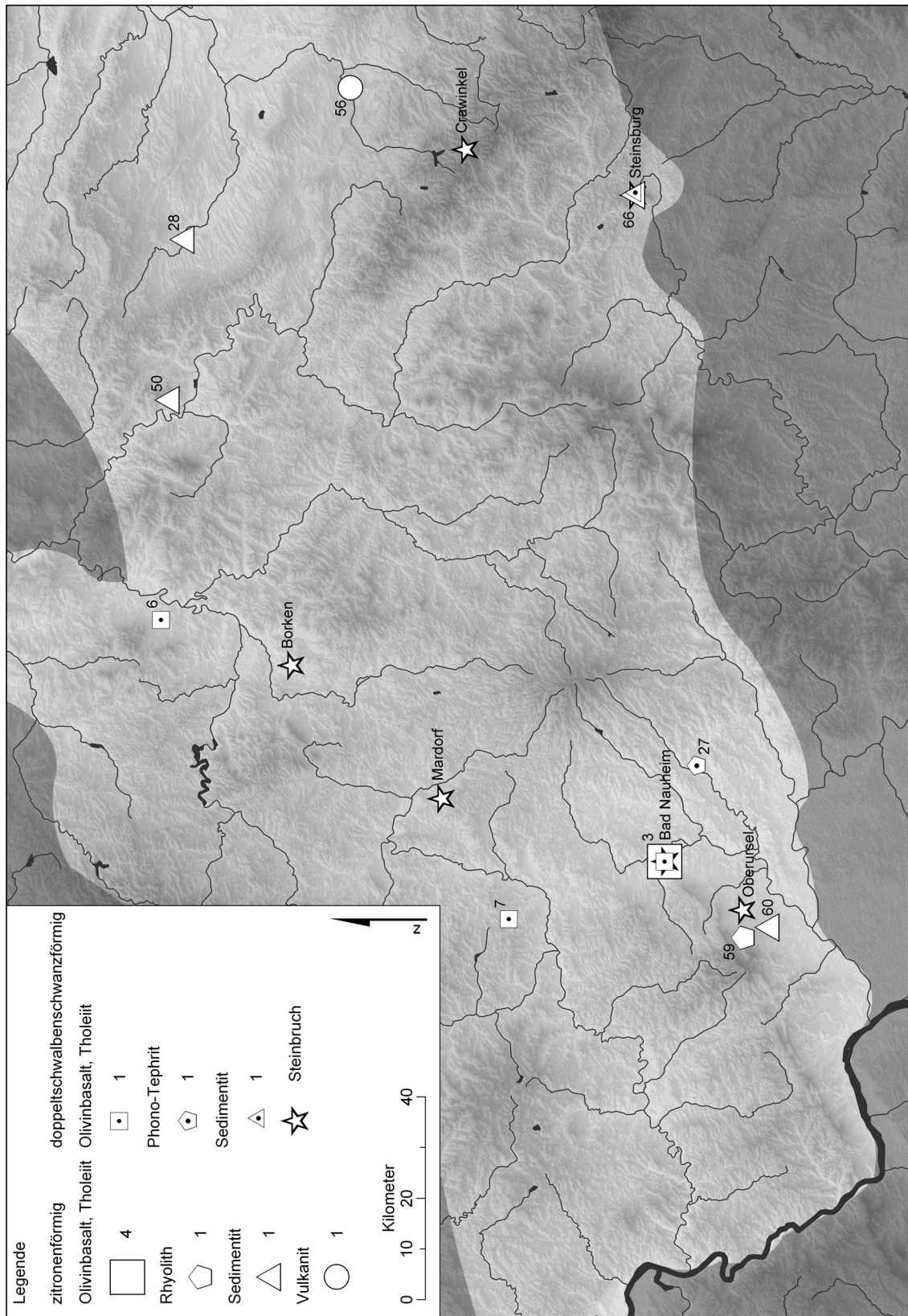


Verbreitungskarte von Läufern mit rundem Auge, aufgeschlüsselt nach der absoluten Anzahl und der Gesteinsart (der Fundortschlüssel findet sich auf Seite 212).

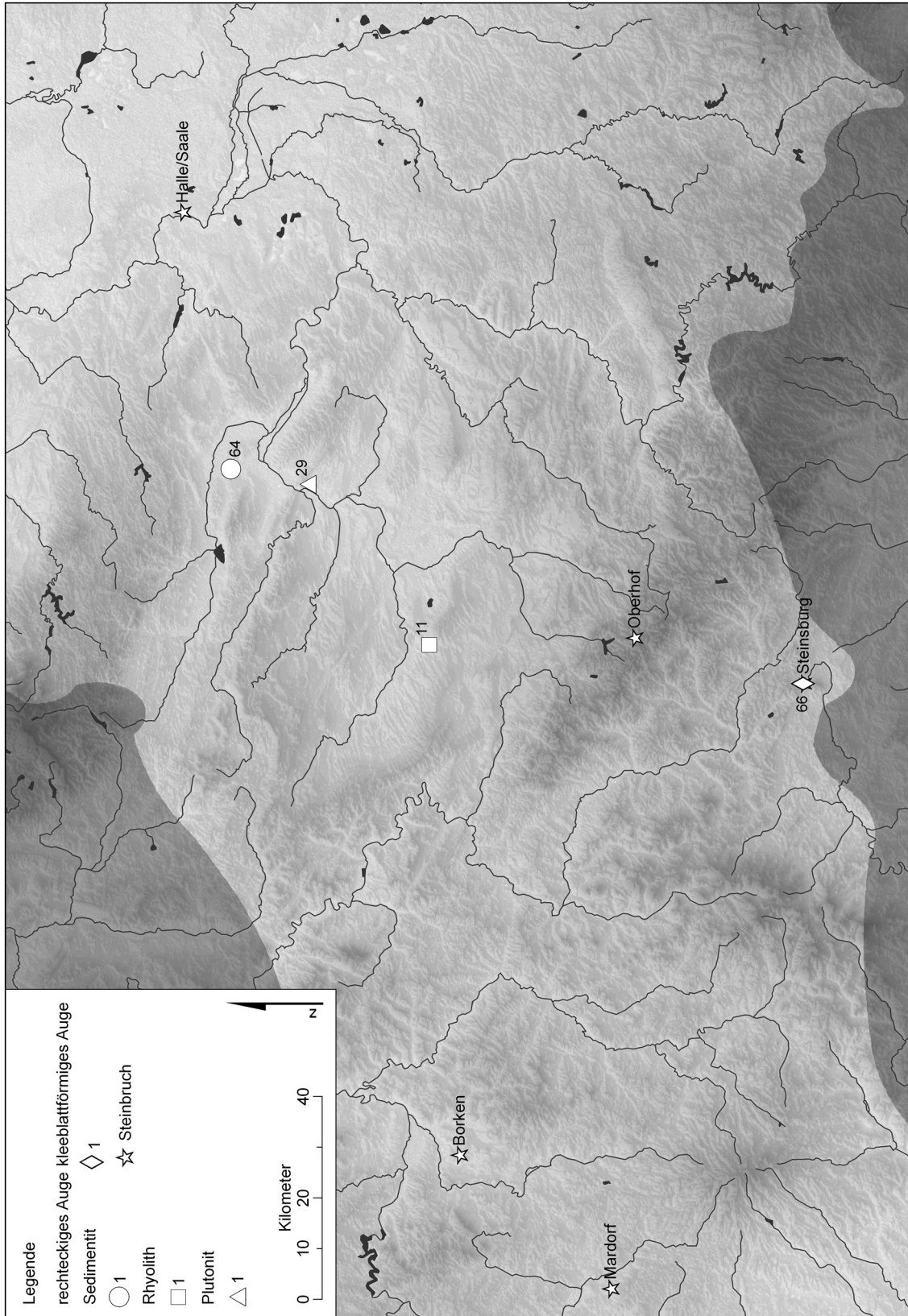




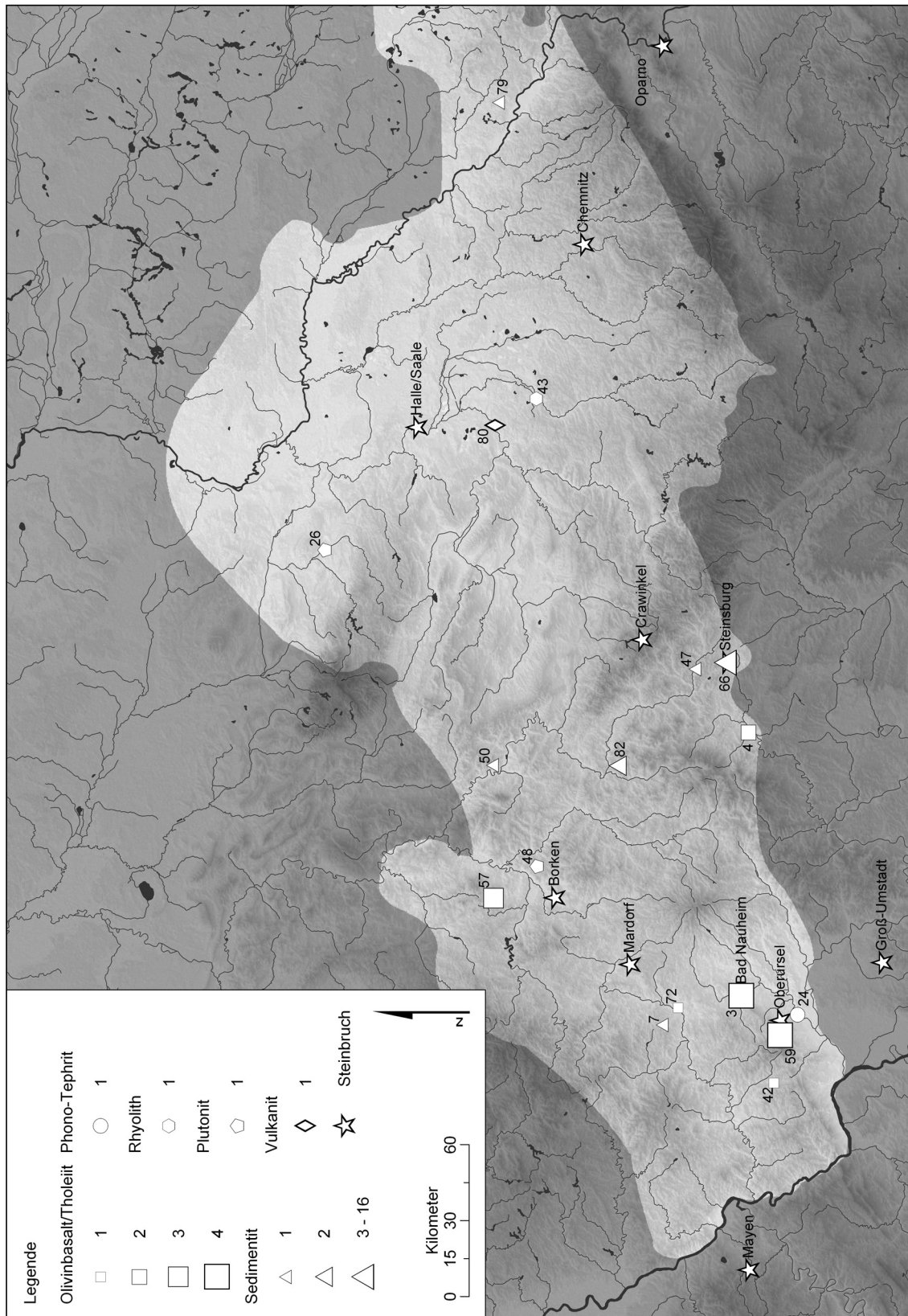
Verbreitungskarte von Läufern mit ovalem Auge, aufgeschlüsselt nach der absoluten Anzahl und der Gesteinsart (der Fundortschlüssel findet sich auf Seite 212).



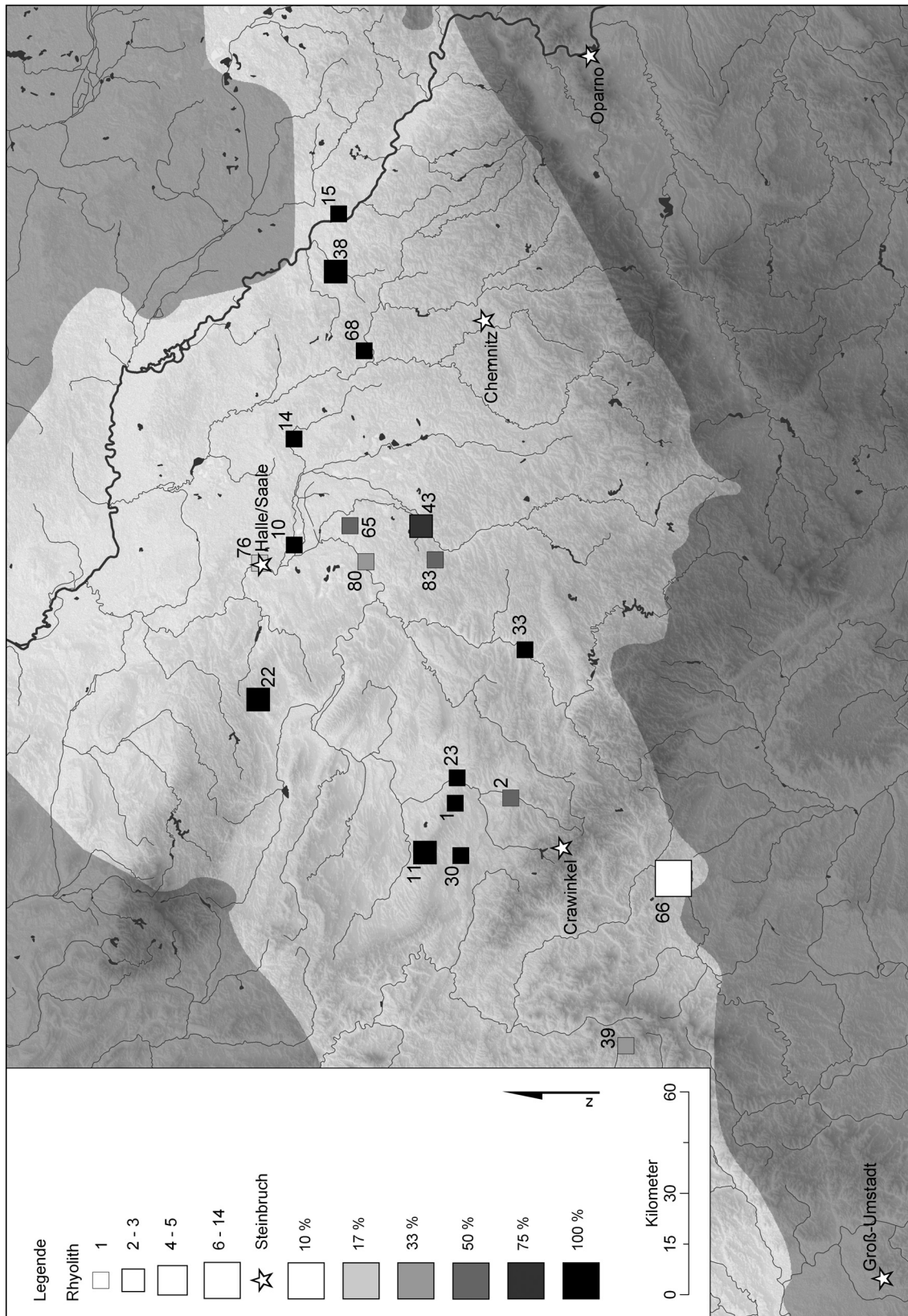
Verbreitungskarte von Läufern mit zitronenförmigem oder doppelt-schwabenschwanzförmigem Auge, aufgeschlüsselt nach der absoluten Anzahl und der Gesteinsart (der Fundortschlüssel findet sich auf Seite 212).



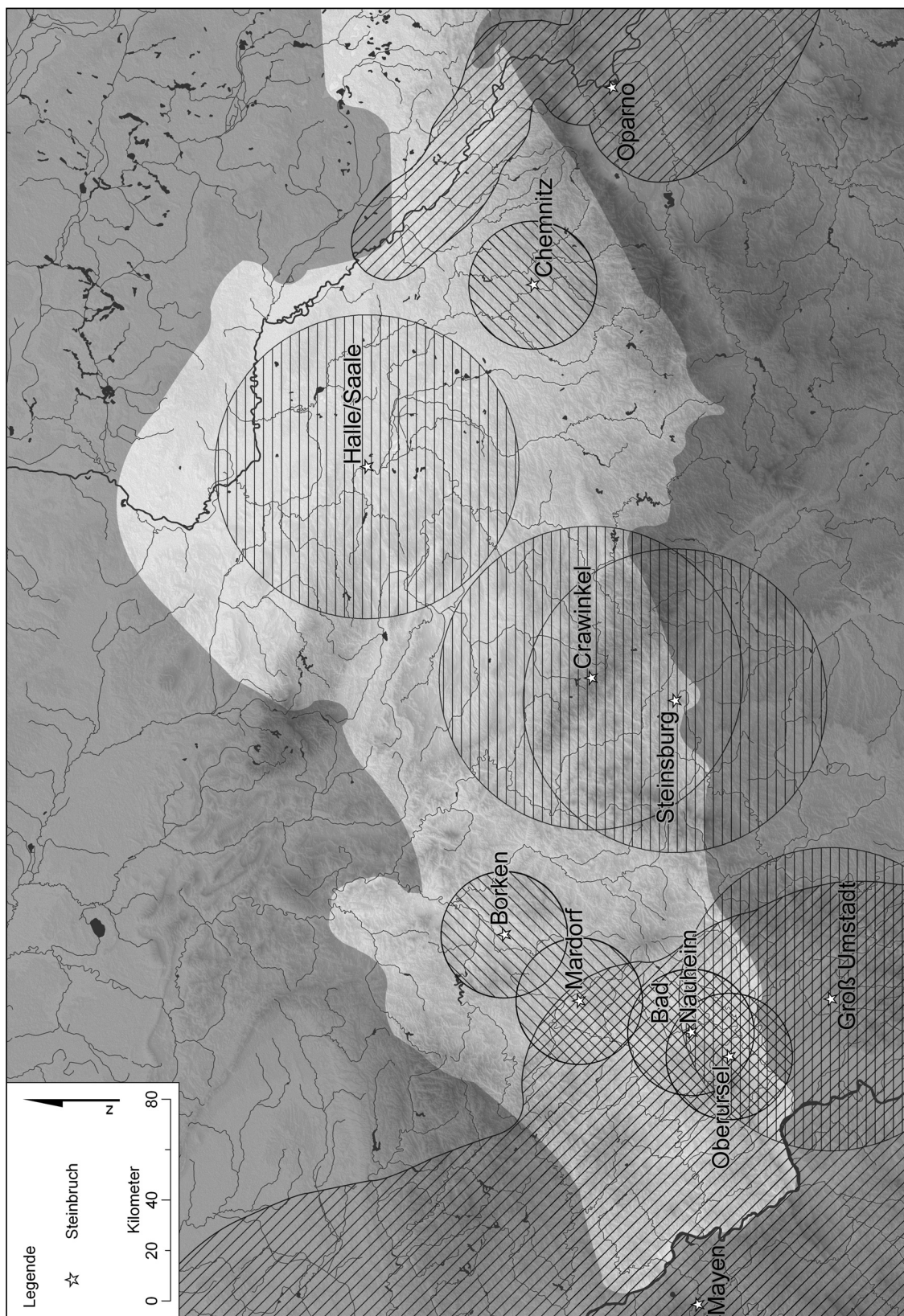
Verbreitungskarte von Läufern mit rechteckigem oder kleblattförmigem Auge, aufgeschlüsselt nach der absoluten Anzahl und der Gesteinsart (der Fundortschlüssel findet sich auf Seite 212).




Verbreitungskarte von Läufern mit Trichter um das Auge herum, aufgeschlüsselt nach der absoluten Anzahl und der Gesteinsart (der Fundortschlüssel findet sich auf Seite 212).




Prozentualer Anteil und absolute Anzahl von Mülsteinen aus Rhyolith am gesamten Mülsteinmaterial eines jeweiligen Fundorts östlich der Rhön (der Fundortschlüssel findet sich auf Seite 212).



Einflussbereiche der einzelnen Steinbrüche, die auf das Arbeitsgebiet einwirken.



Darstellung aller Einzelfunde von Drehmühlen. Schwarz hervorgehoben sind solche, die aus Phono-Tephrit bestehen (der Fundortschlüssel findet sich auf Seite 212).



Prozentualer Anteil von Drehmühlen aus Phono-Tephrit am gesamten Mühlesteinmaterial bestimmter Fundorte, kombiniert mit einer Darstellung der absoluten Anzahl von Drehmühlen aus Phono-Tephrit an bestimmten Fundorten (der Fundortschlüssel findet sich auf Seite 212).