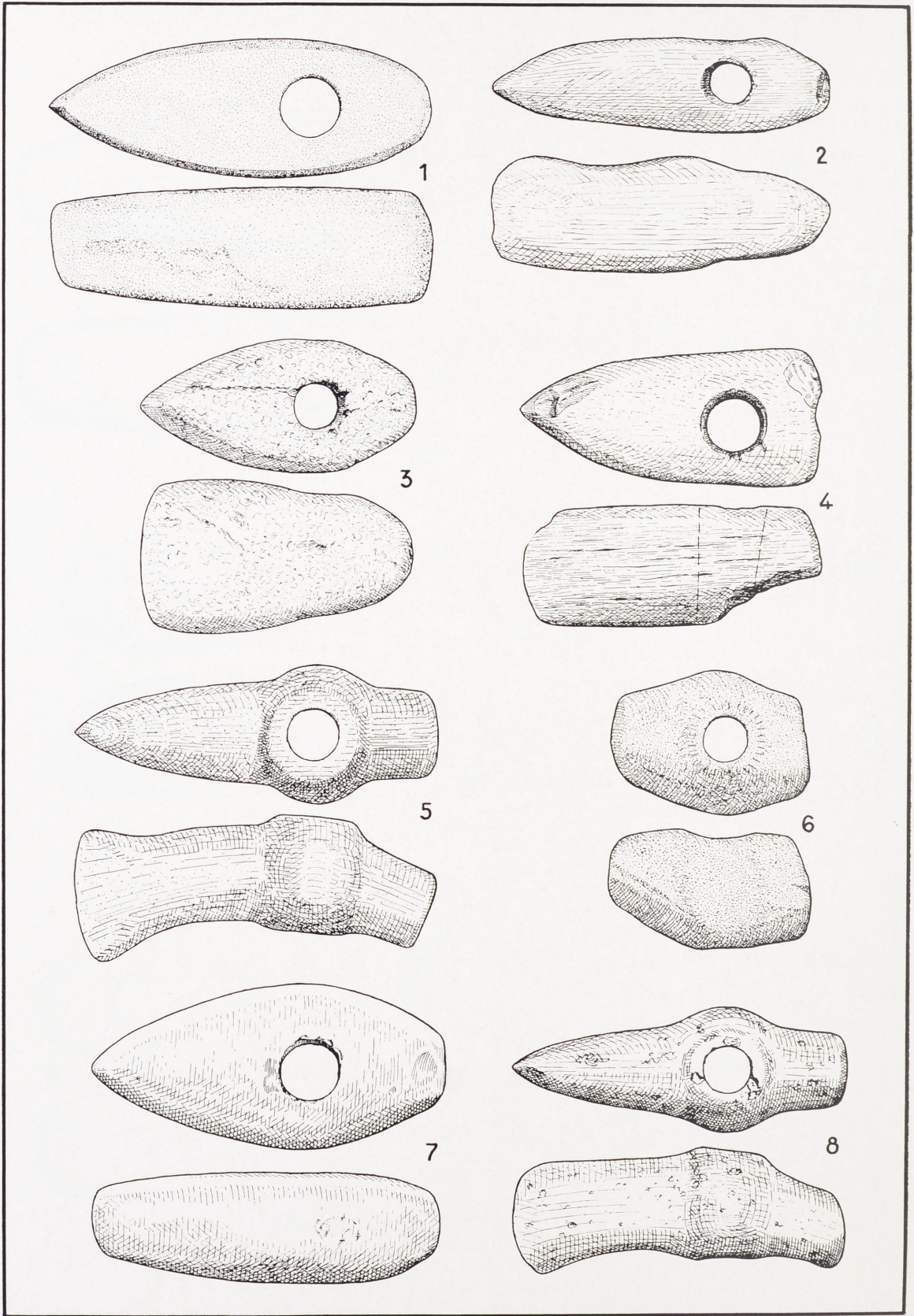


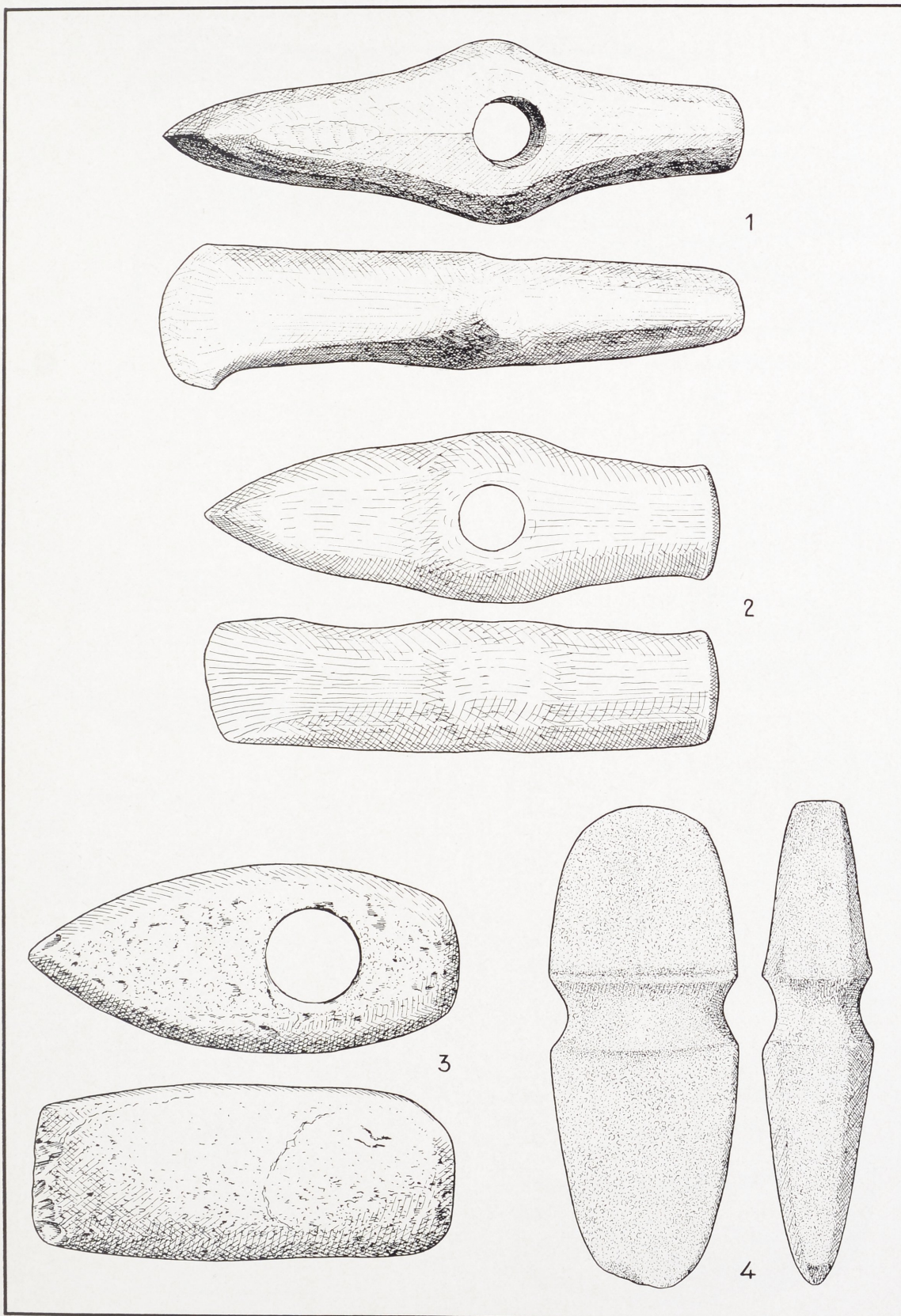
Tafel 1: 1 Ahaus (1). 2 Alstätte (9). 3 Ammeloe (24). 4 Heck (95). 5 Estern-Büren (70). 6 Heck (94). M. 1:2.





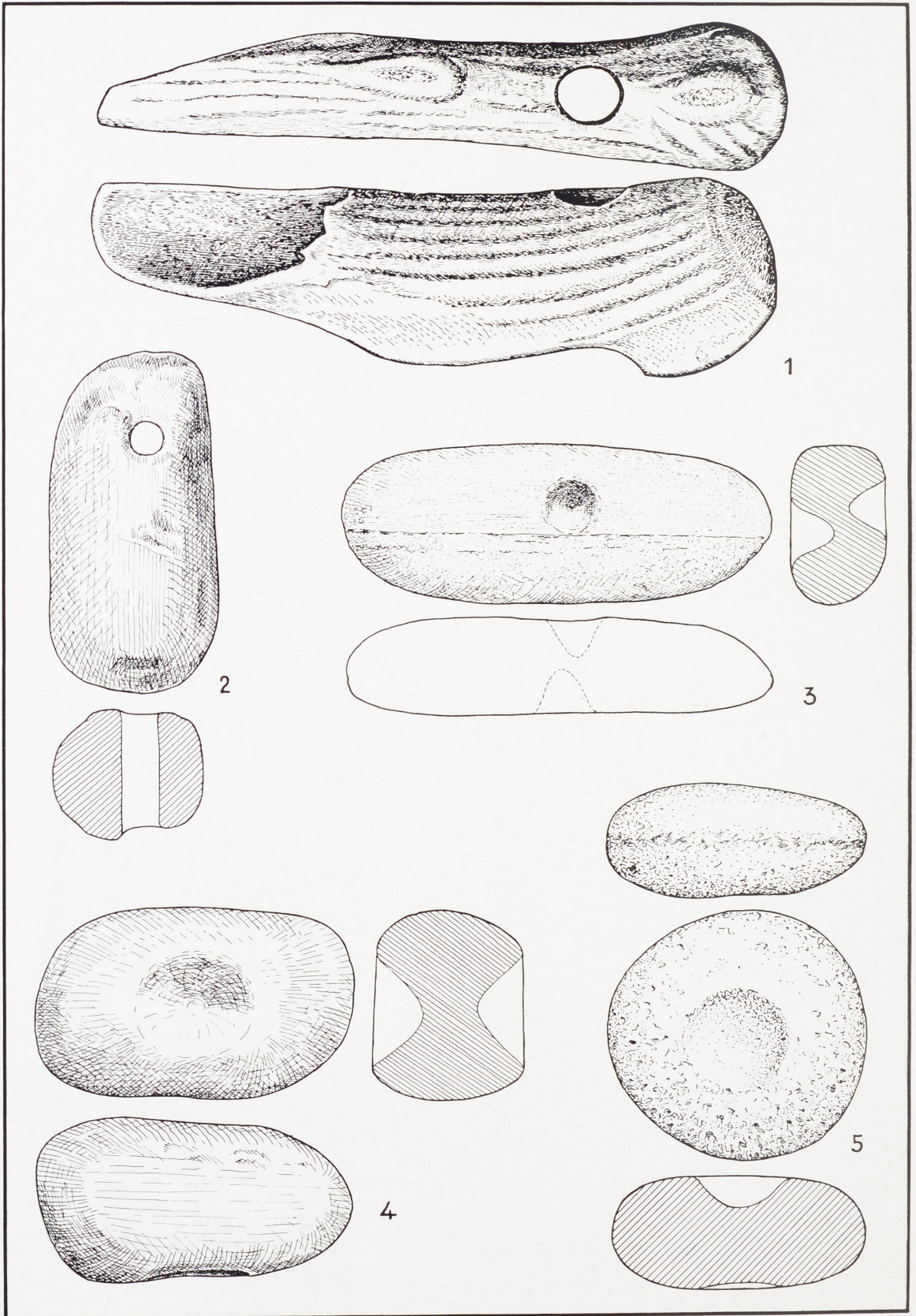
Tafel 2: 1 Hengeler-Wendfeld (116). 2 Legden (125). 3 Legden (127). 4 Nienborg (147). 5 Nienborg (145). 6 Schöppingen (168). 7 Stadtlohn (186). 8 Wessendorf (212). M. 1:2.





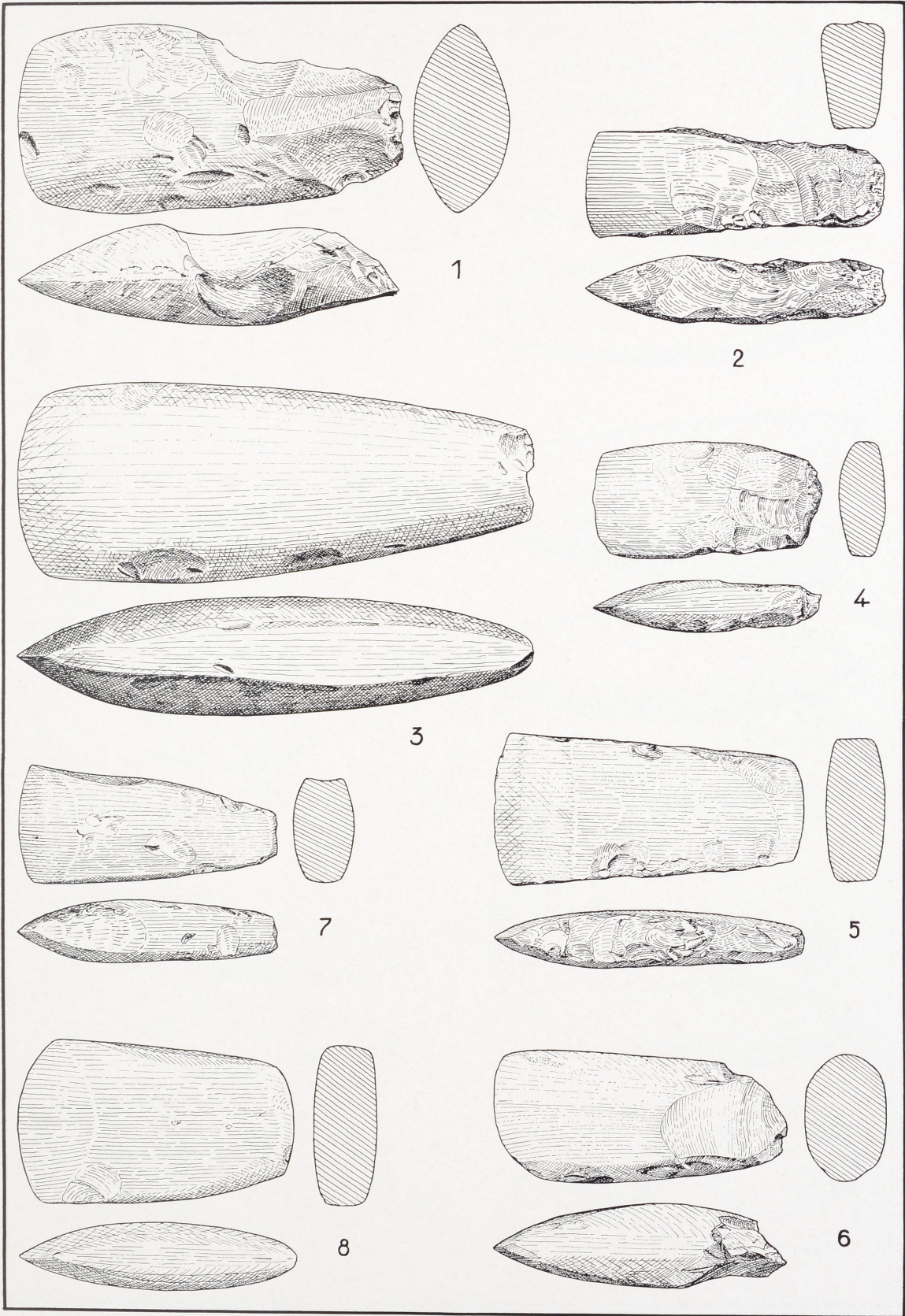
Tafel 3: 1 Wüllen (222). 2 Wüllen (221). 3 Fundort unbekannt (235). 4 Schöppingen (169). M. 1:2.





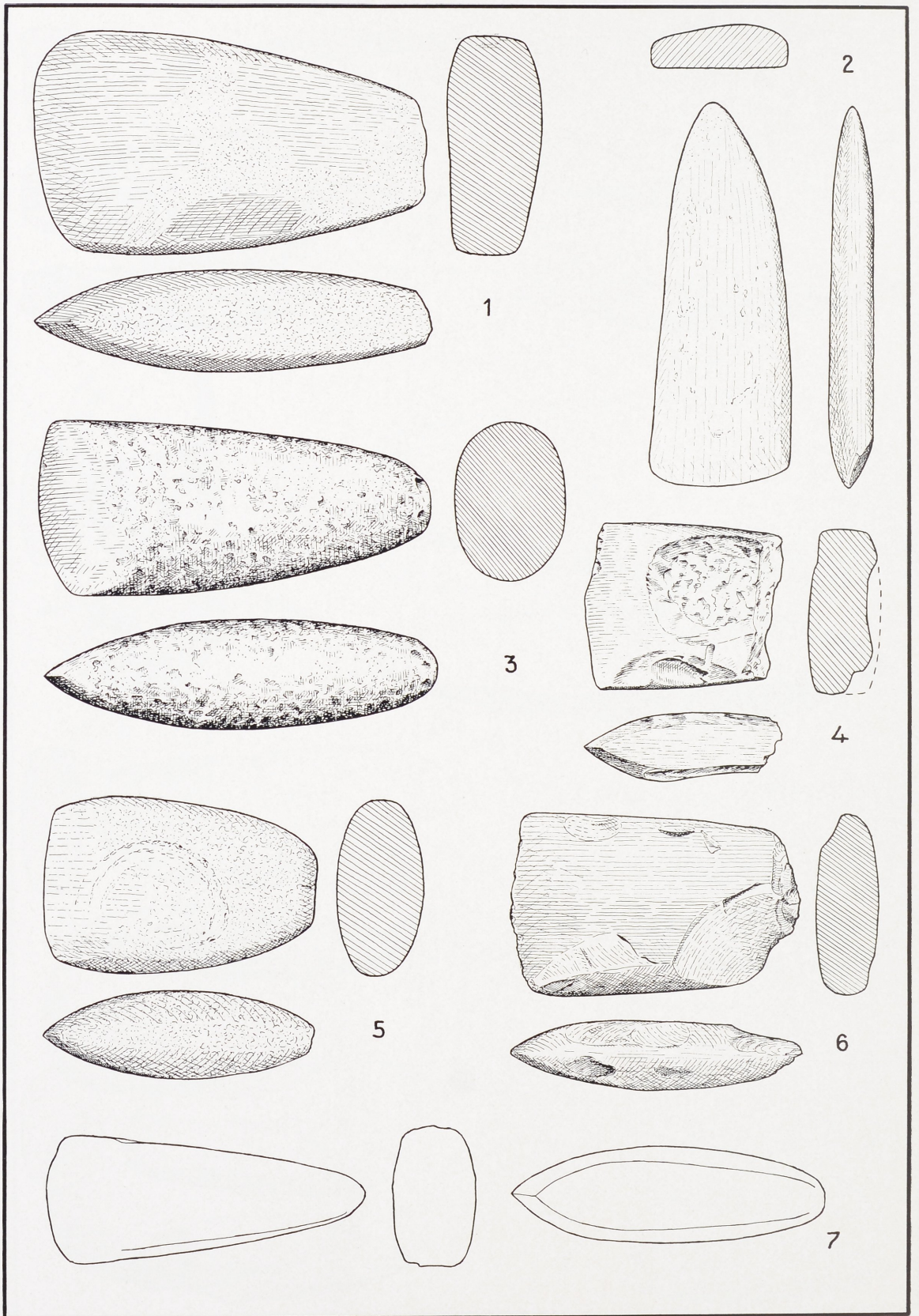
Tafel 4: 1 Vreden (204). 2 Estern-Büren (72). 3 Ammeloe (26). 4 Ammeloe (27). 5 Legden (127). M. 1:2.





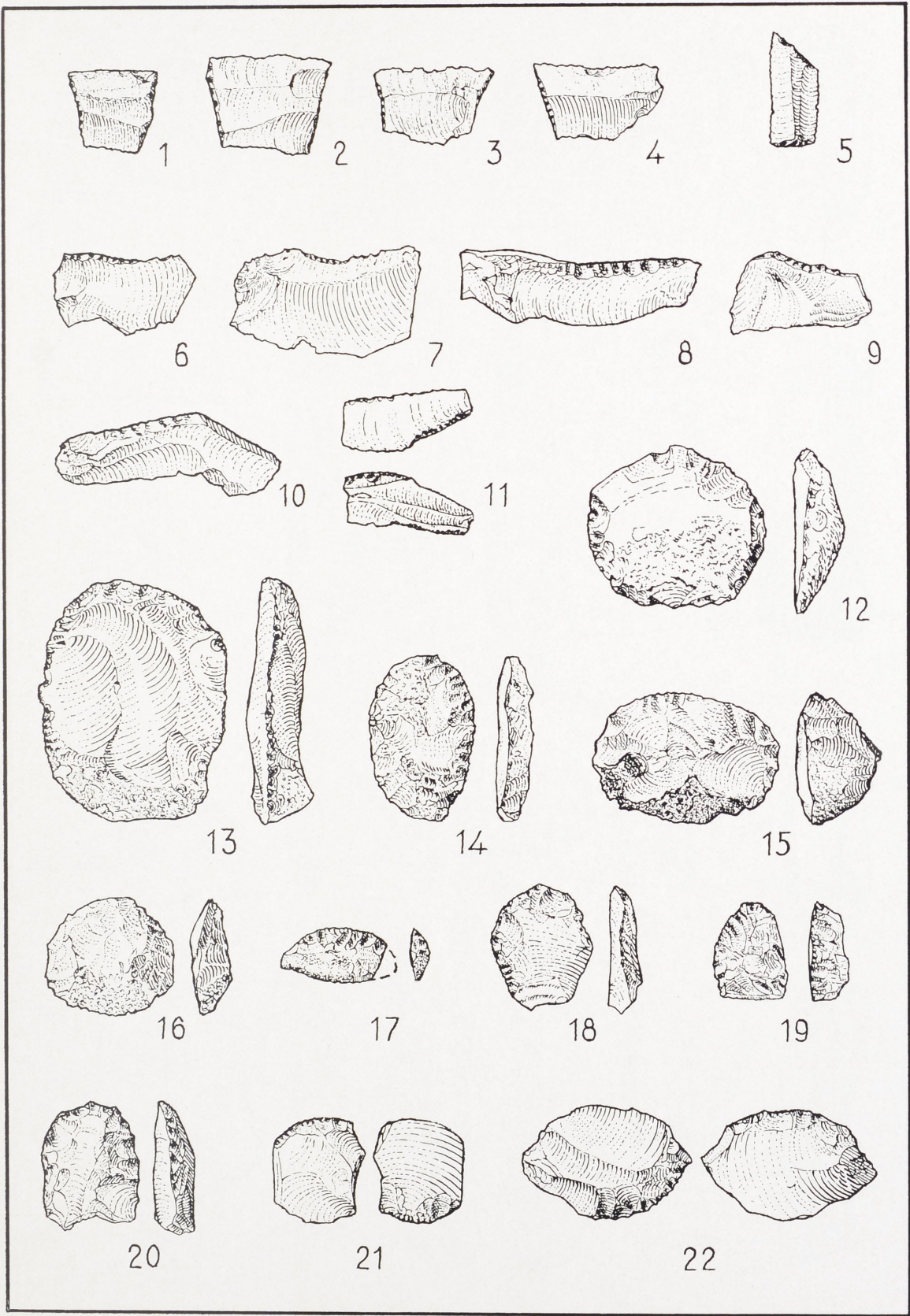
Tafel 5: 1 Gronau (77). 2 Gronau (78). 3 Heek (93). 4 Legden (127). 5 Legden (124). 6 Stadtlohn (187). 7 und 8 Wüllen (221). M. 1:2.





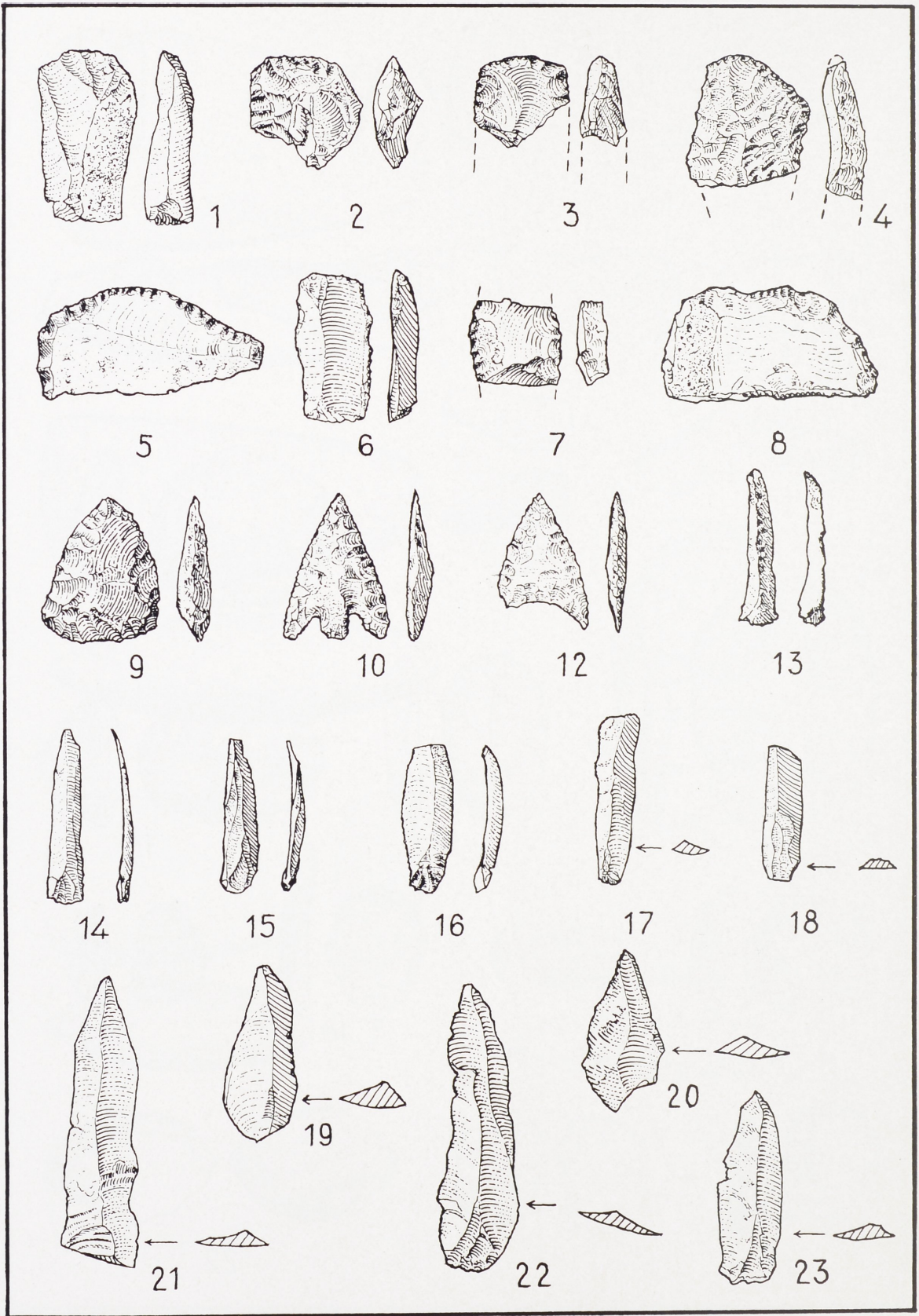
Tafel 6: 1 Asbeck (49). 2 Legden (127). 3 Estern-Büren (69). 4 Fundort unbekannt (234). 5 Legden (123). 6 Wüllen (221)  
7 Schöppingen (167). M. 1:2.





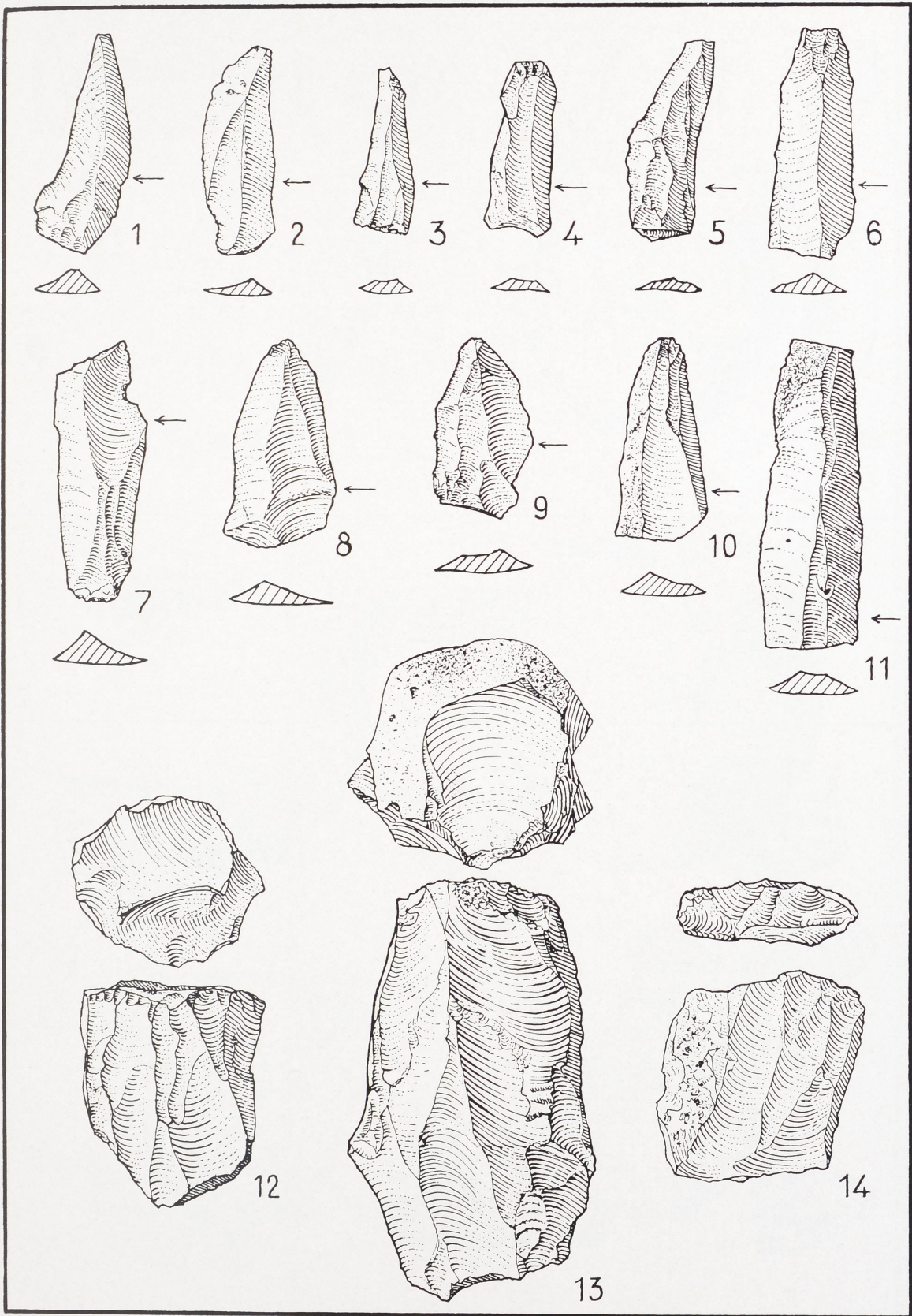
Tafel 7: 1-22 Stadtlohn (183). M. 1:1.





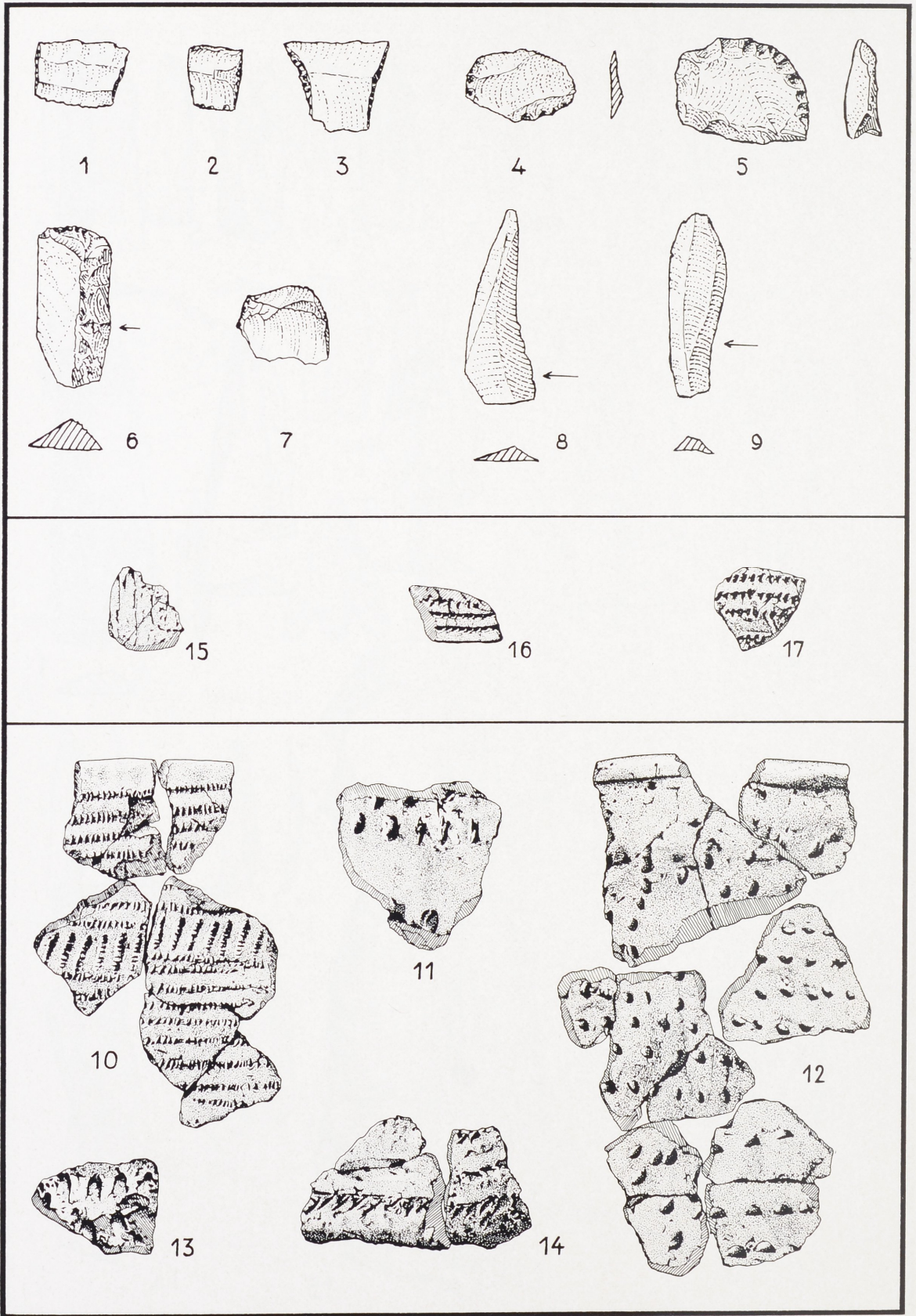
Tafel 8: 1-23 Stadtlohn (183), M. 1:1.





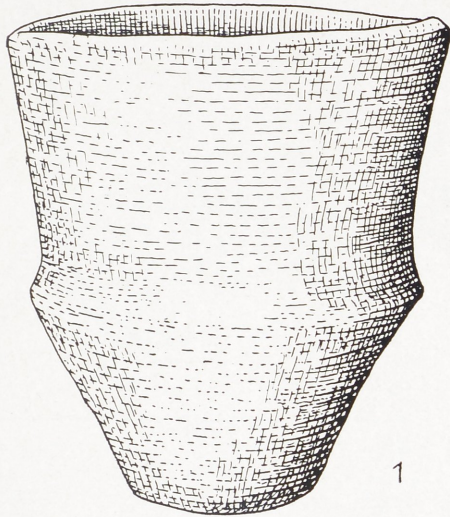
Tafel 9: 1-14 Stadtlohn (183). M. 1:1.






Tafel 10: 1-9 Stadtlohn (183). M. 1:1. 10-14 Gronau (81). M. 1:2. 15-17 Schöppingen (162). M. 1:2.

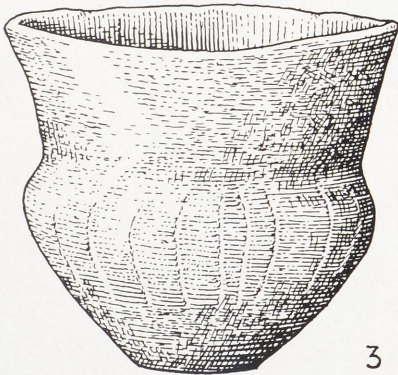




1



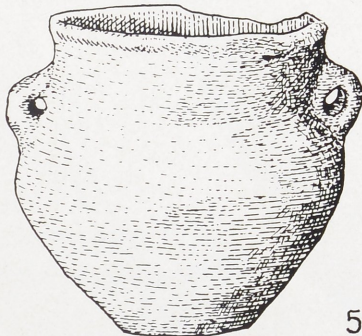
2



3



4




5



6

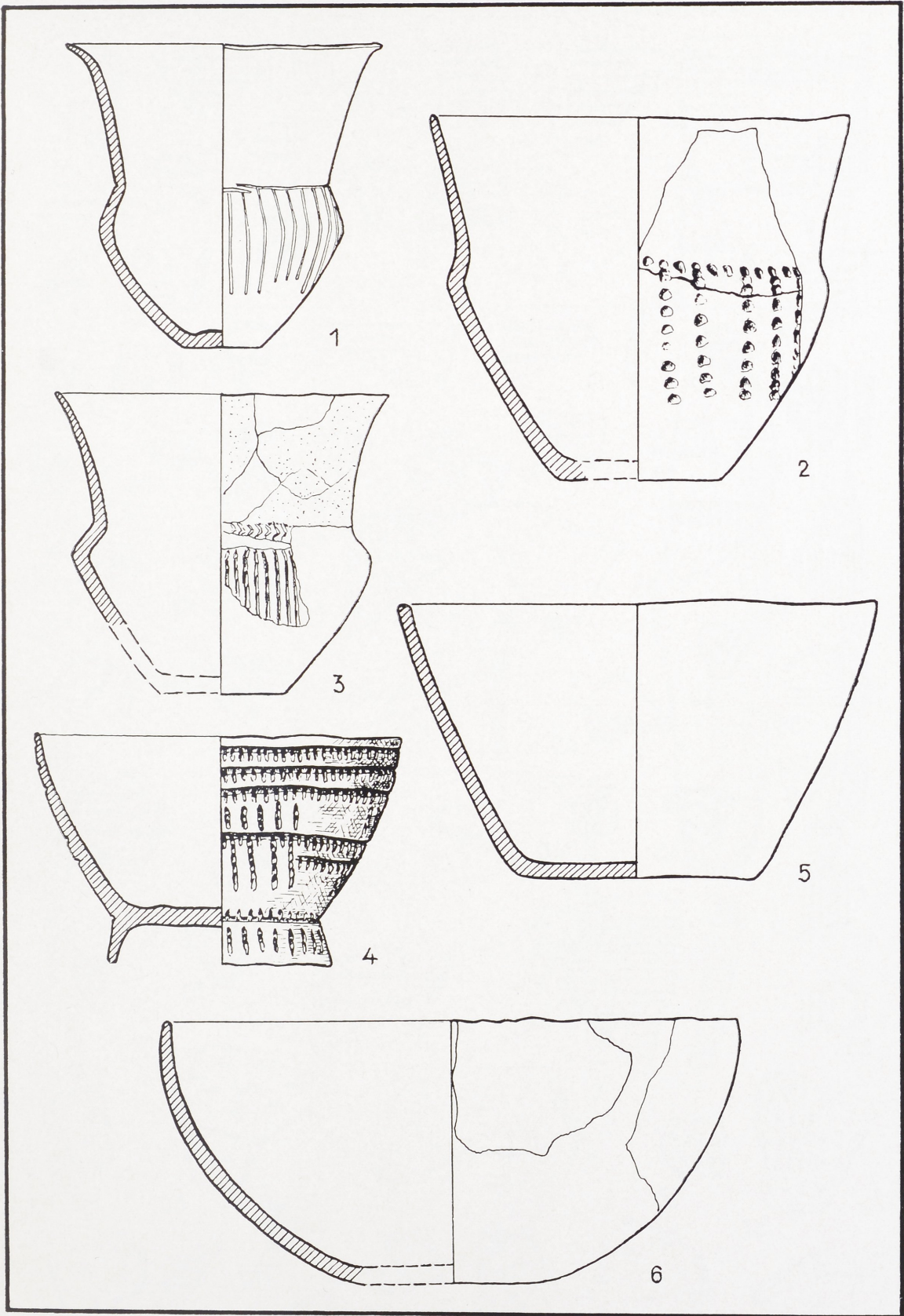
Tafel 11: 1-6 Schöppingen (162). M. 1:2.





Tafel 12: 1-6 Schöppingen (162). M. 1:2.





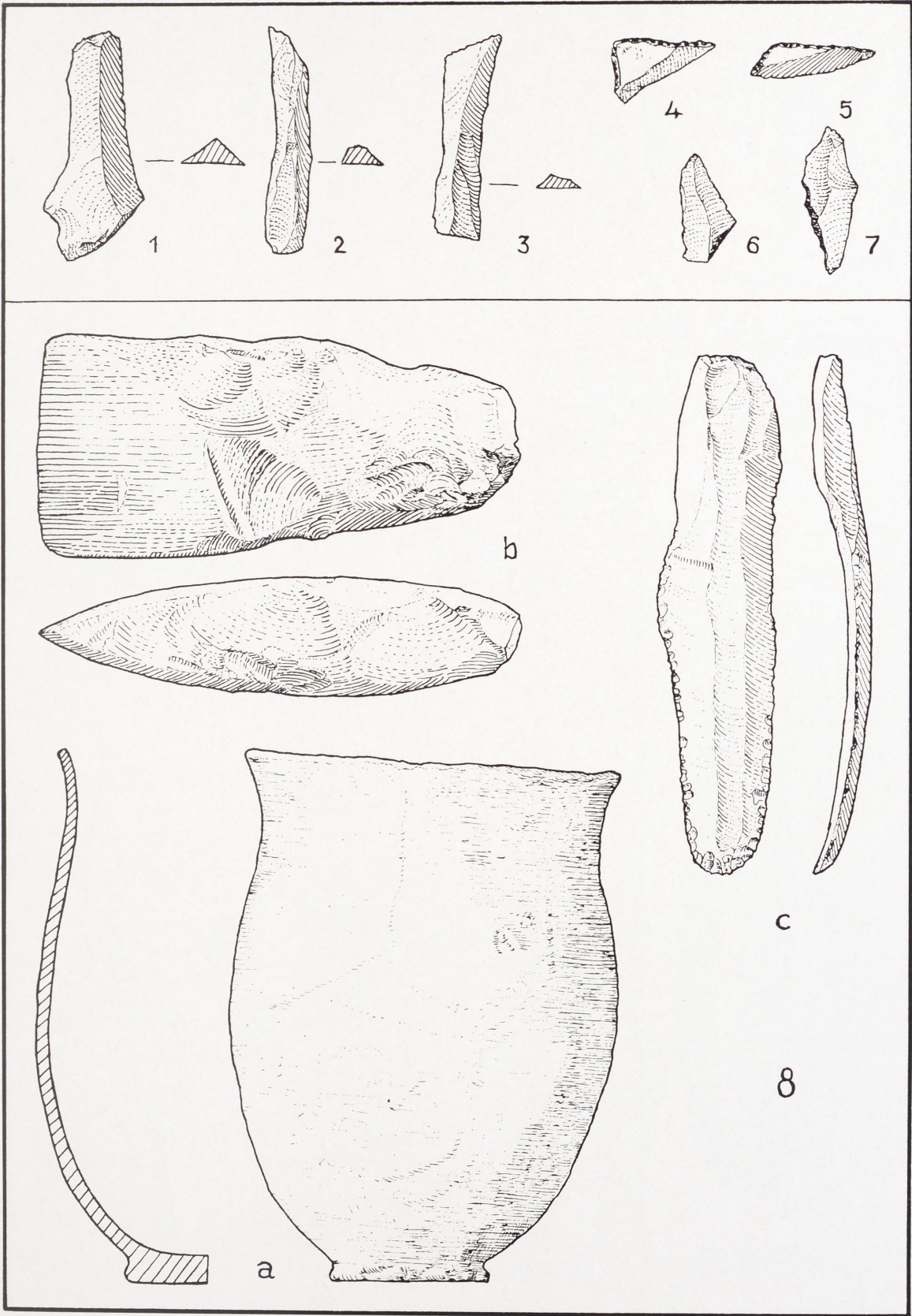
Tafel 13: 1-6 Schöppingen (163). M. 1:2.






Tafel 14: 1-68 Ammeloe (31). M. 1:2.





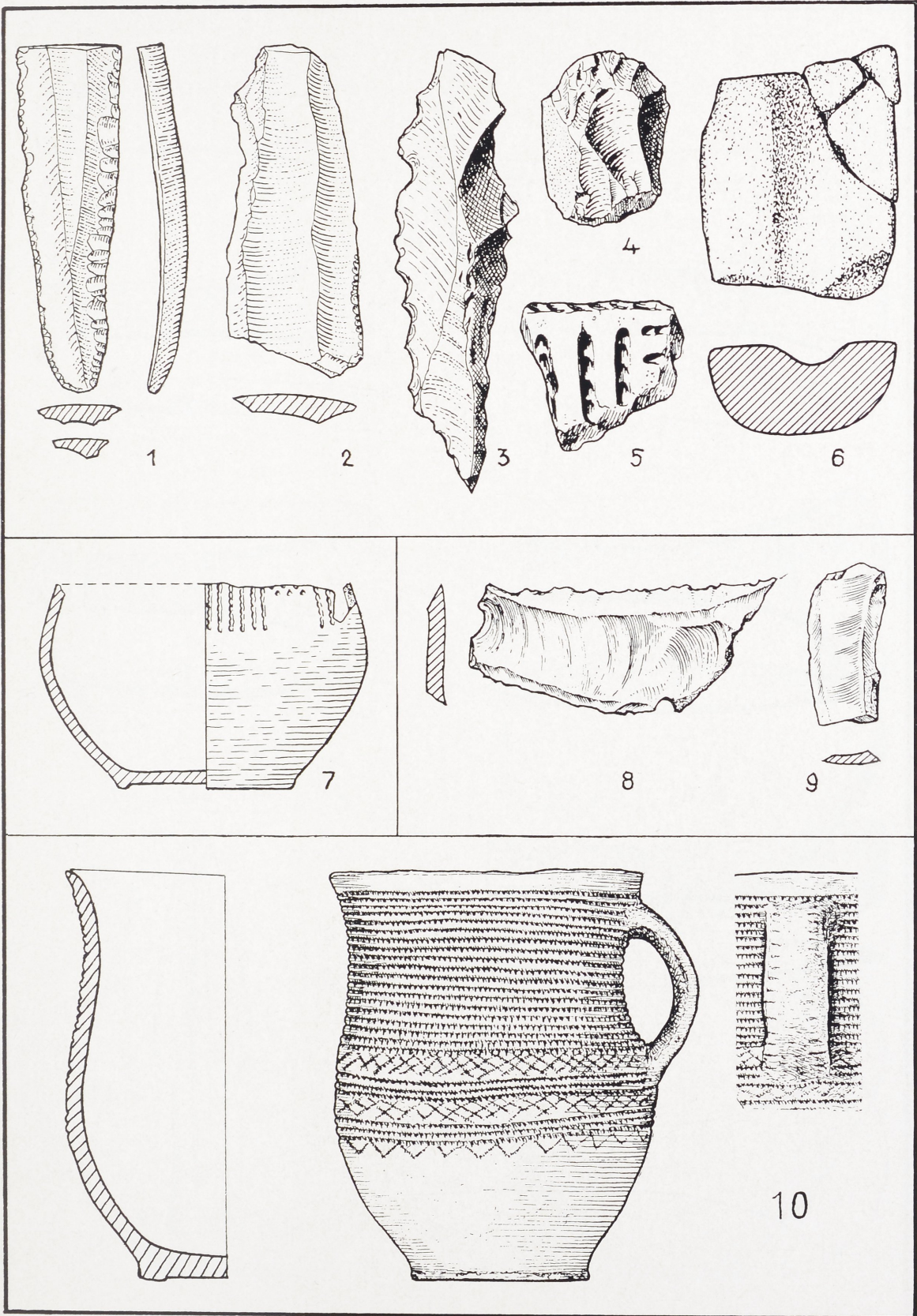
Tafel 15: 1-7 Epe (51). M. 1:1. 8a-c Epe (52); a M. 1:2, b und c M. 1:1.





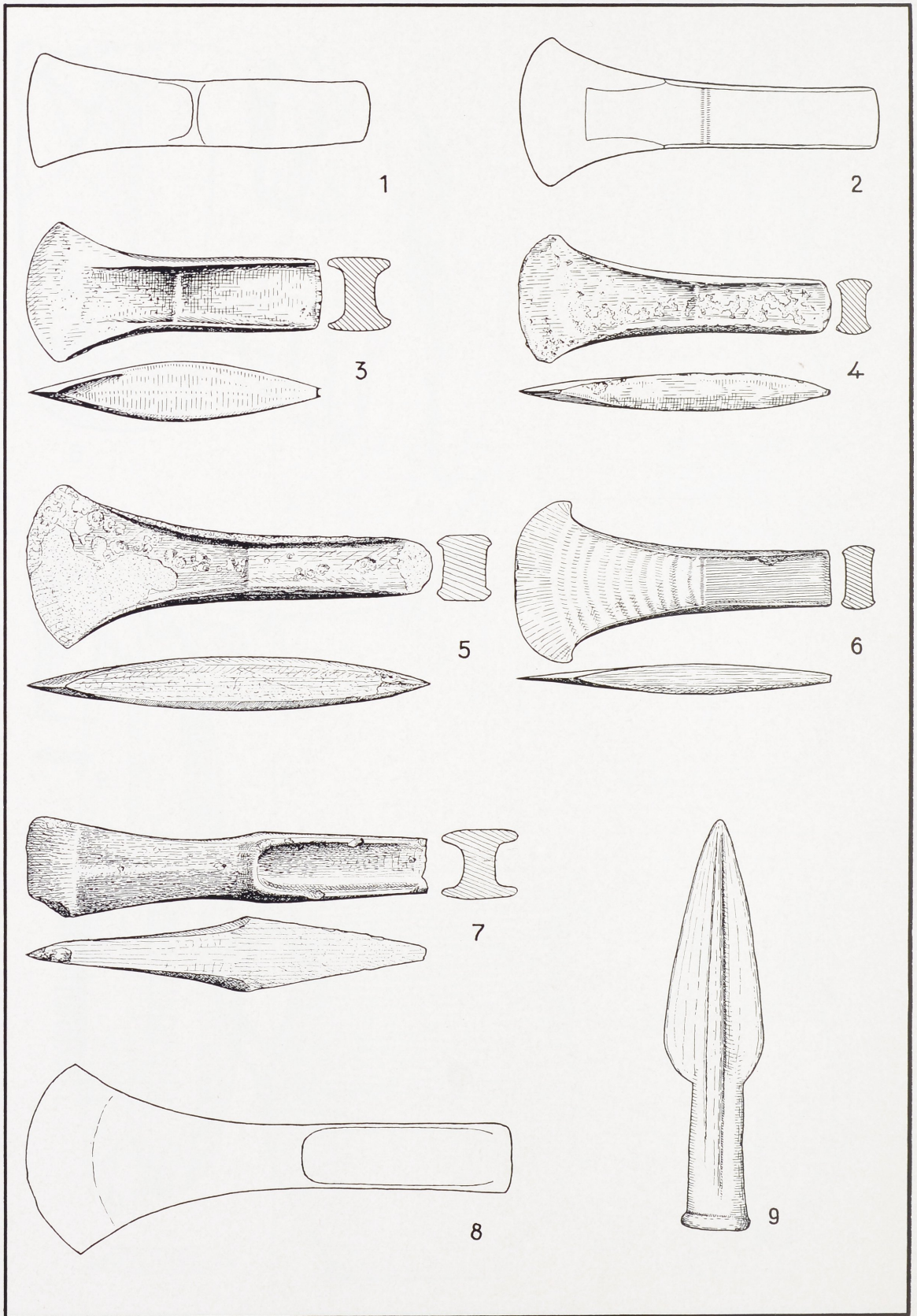
Tafel 16: 1 und 2 Alstätte (10). 3 Alstätte (11). 4 Estern-Büren (71). 5 Ammeloe (32). 6 Ammeloe (30). 7 Ammeloe (38). 8 Ammeloe (29). 9 und 10 Hengeler-Wendfeld (115). M. 1:1.





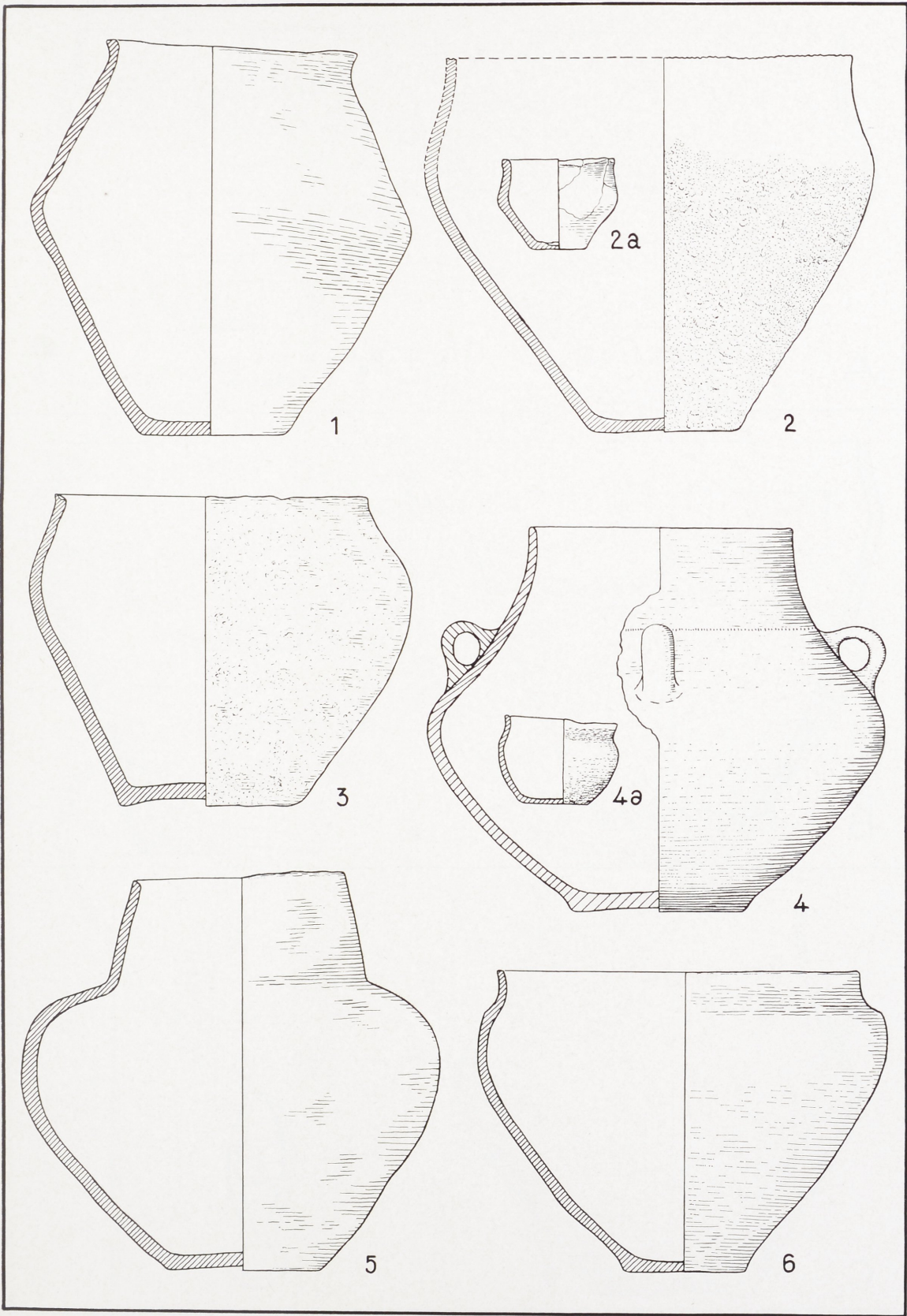
Tafel 17: 1-6 Schöppingen (164). 7 Schöppingen (165). 8 und 9 Schöppingen (166). M. 1:1. 10 Heck (96). M. 1:2.





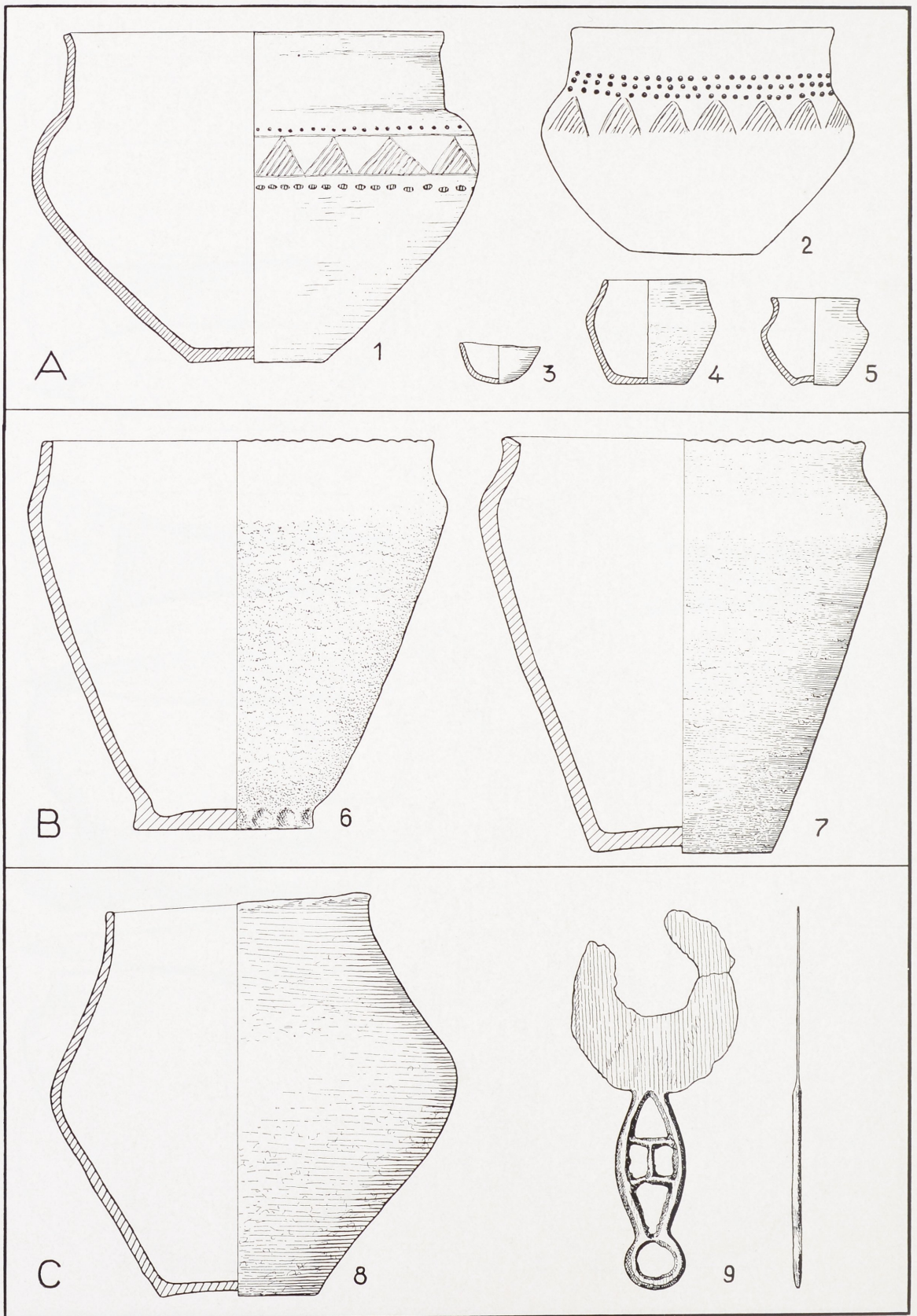
Tafel 18: 1 Ahaus (2). 2 Alstätte (12). 3 Legden (128). 4 Nienborg (148). 5 Nienborg (149). 6 Wessum (219). 7 Schöppingen (170). 8 Ottenstein (160). 9 Epe (53). M. 1:2.





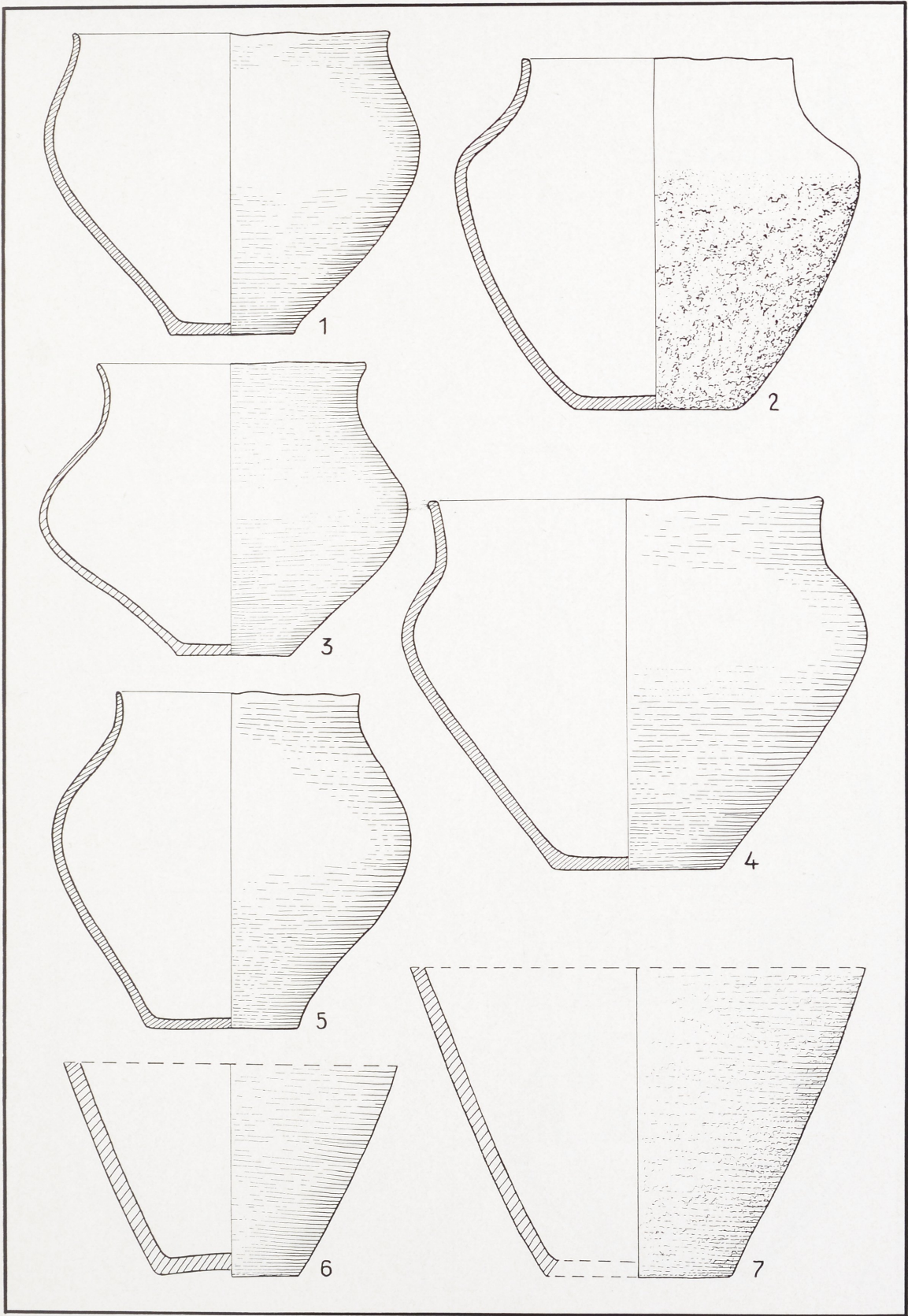
Tafel 19: 1-6 Alstätte (18/19). M. 1:4.





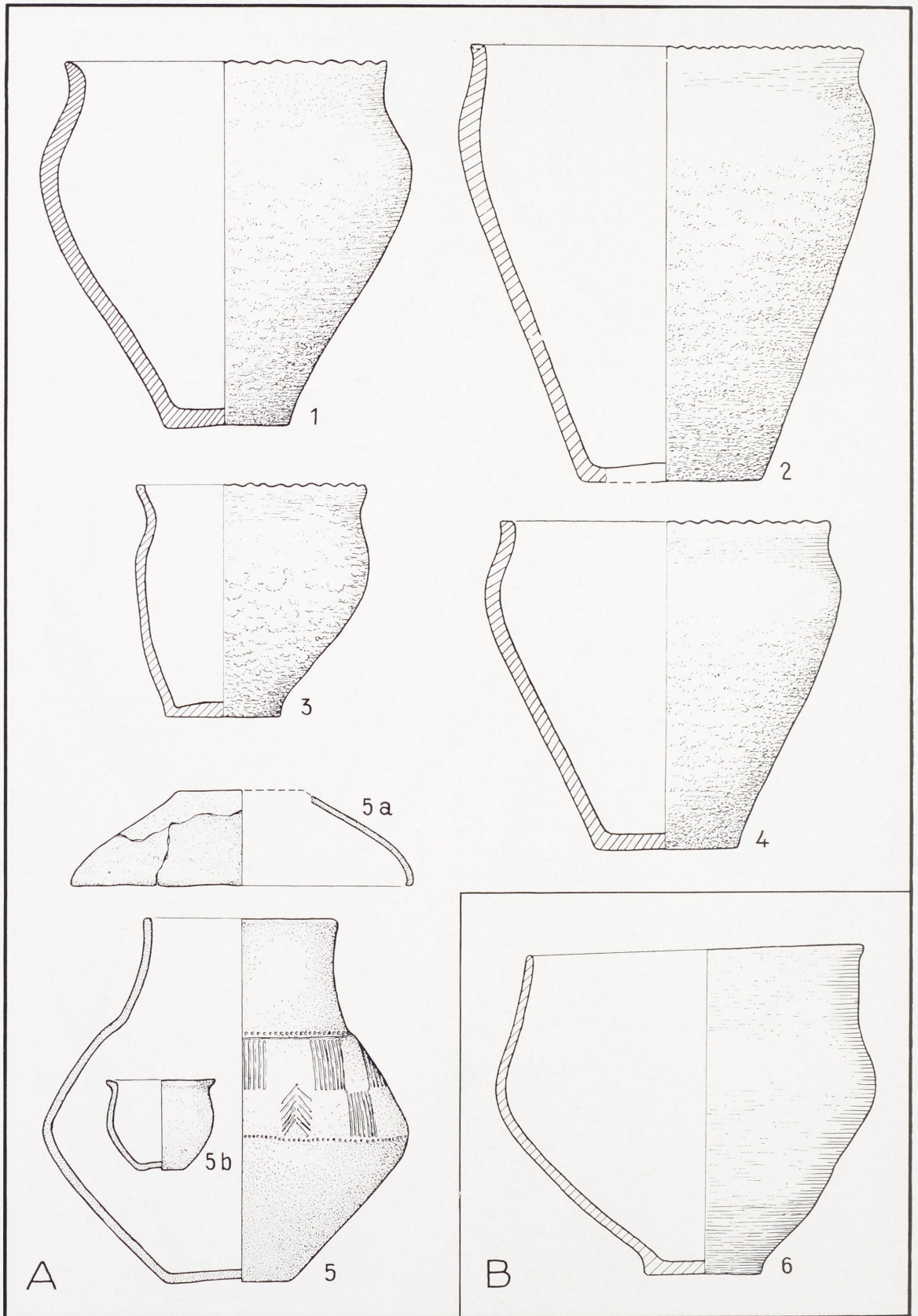
Tafel 20: A Alstätte (18/19). B Alstätte (15). C Ammeln (22). 1-8 M. 1:4; 9 M. 1:2.





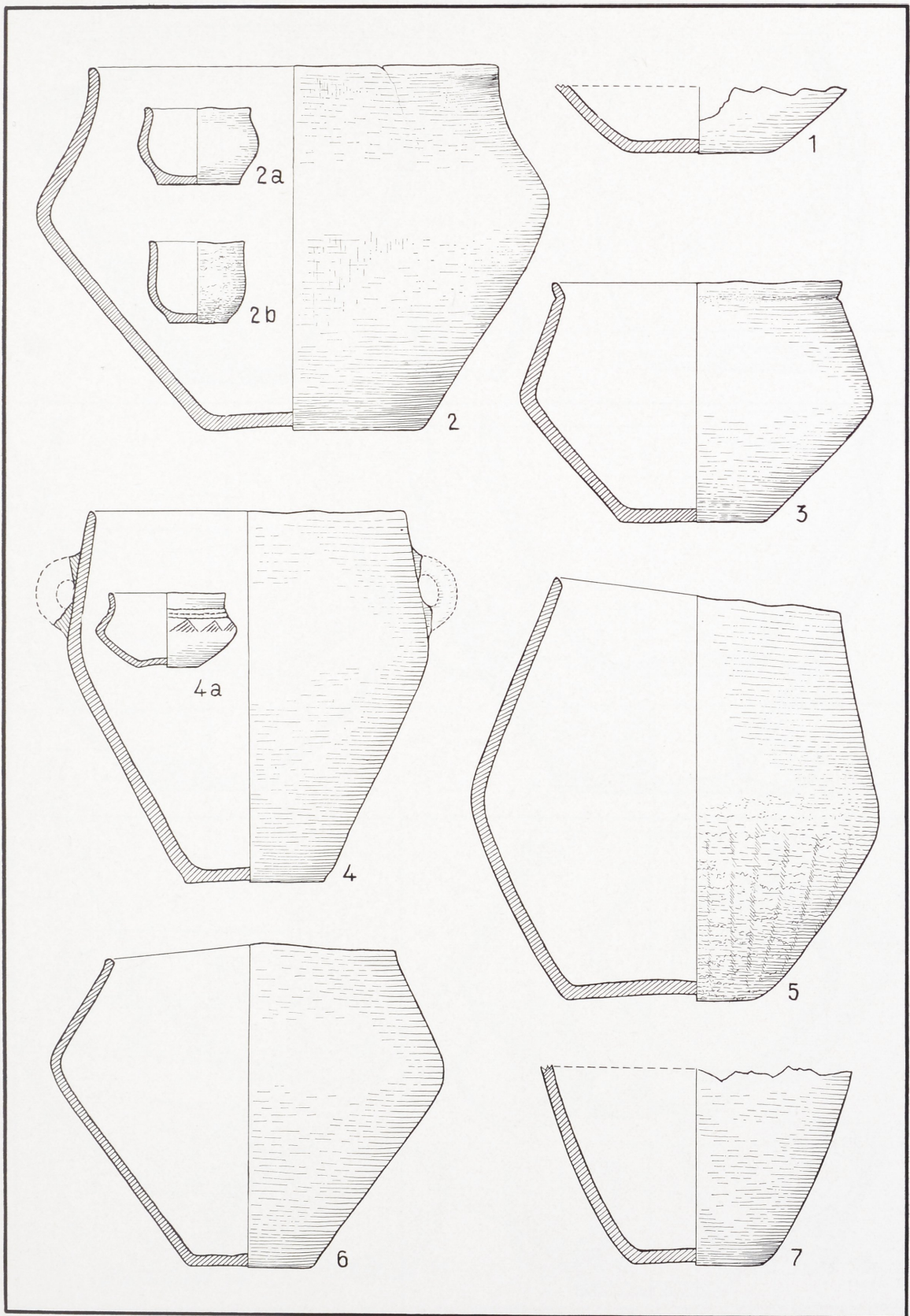
Tafel 21: 1-7 Ammeloe (38). M. 1:4.





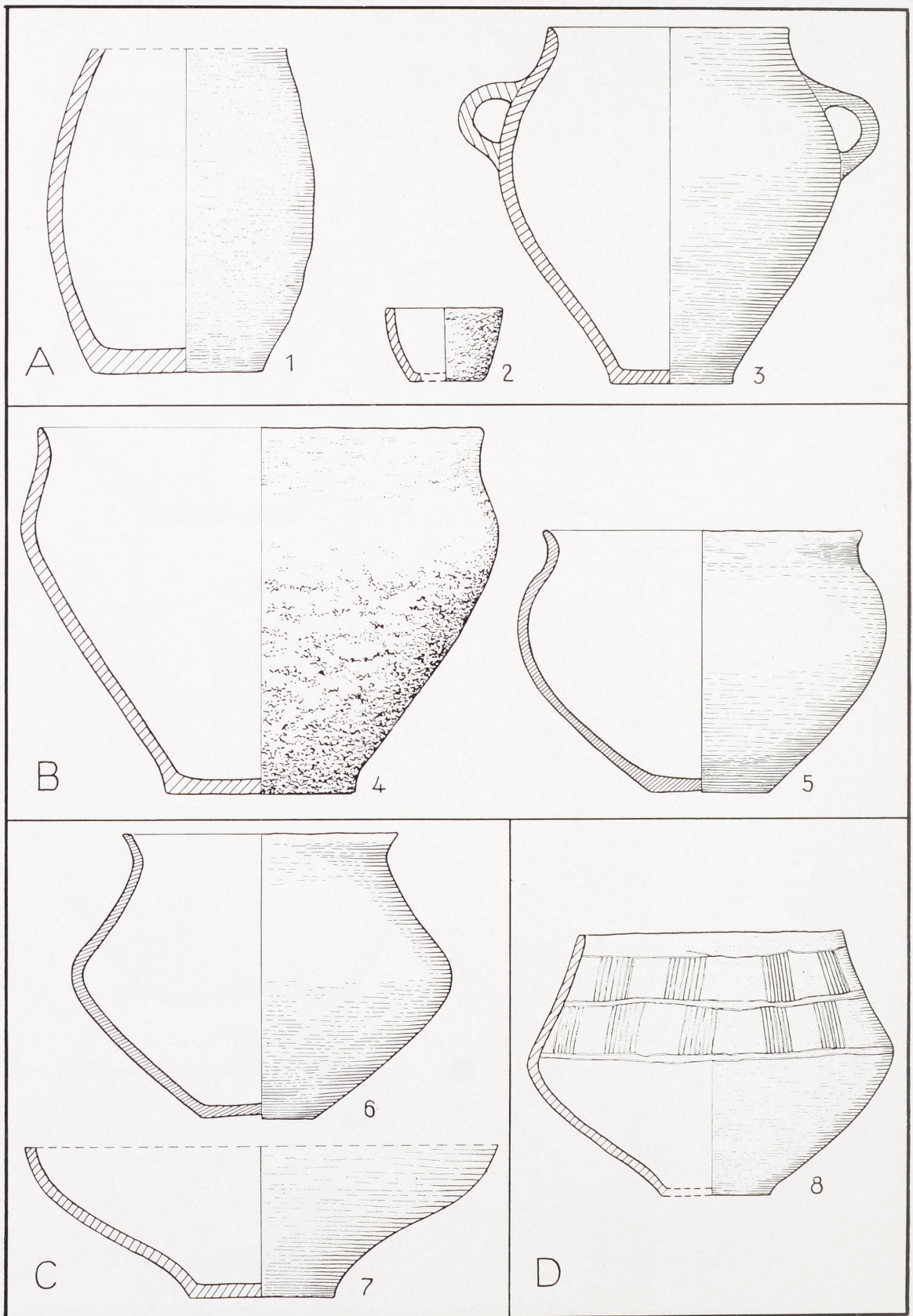
Tafel 22: A Ammeloe (38). B Alstätte (16). M. 1:4.





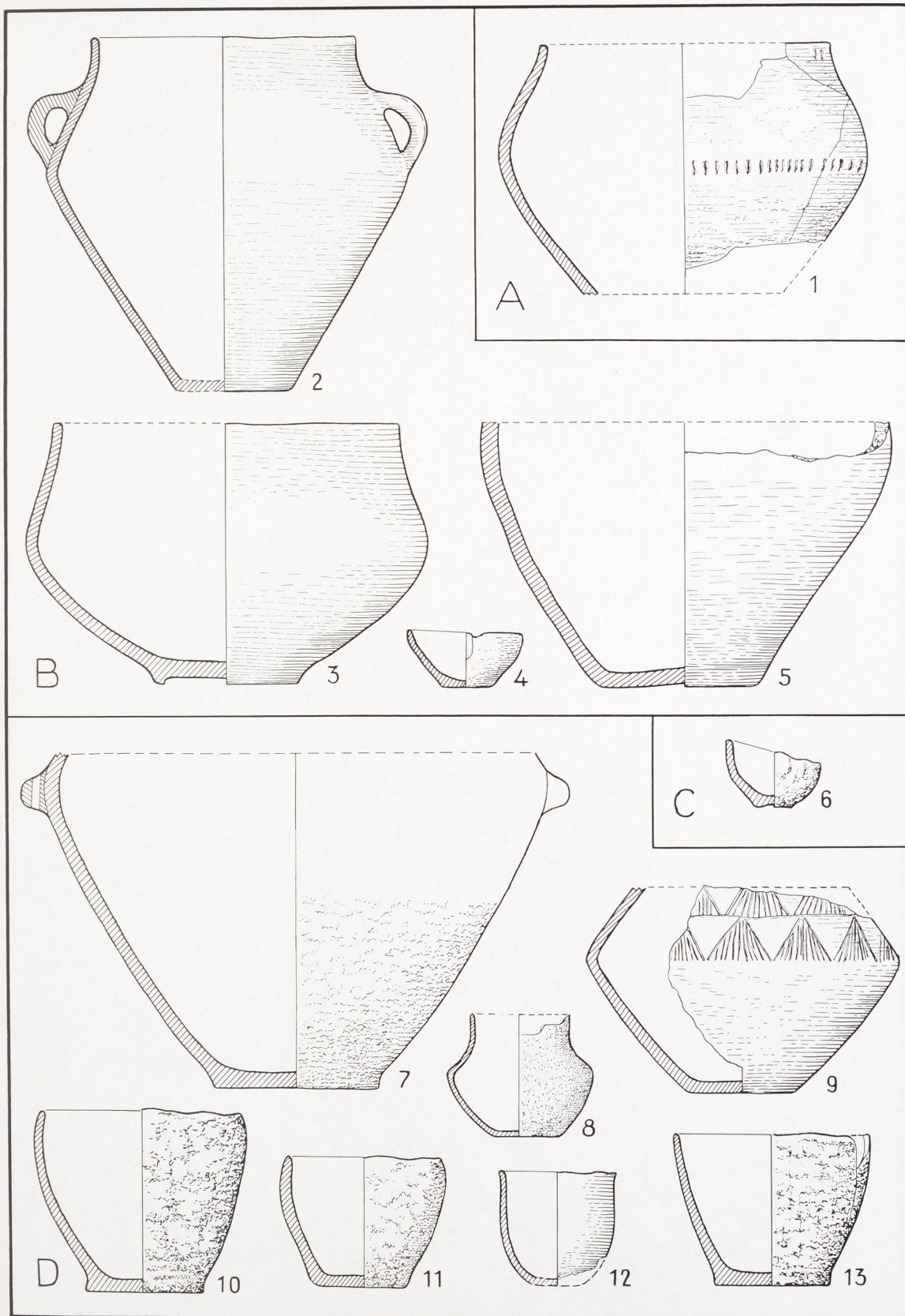
Tafel 23: 1-7 Ammeloe (37). M. 1:4.





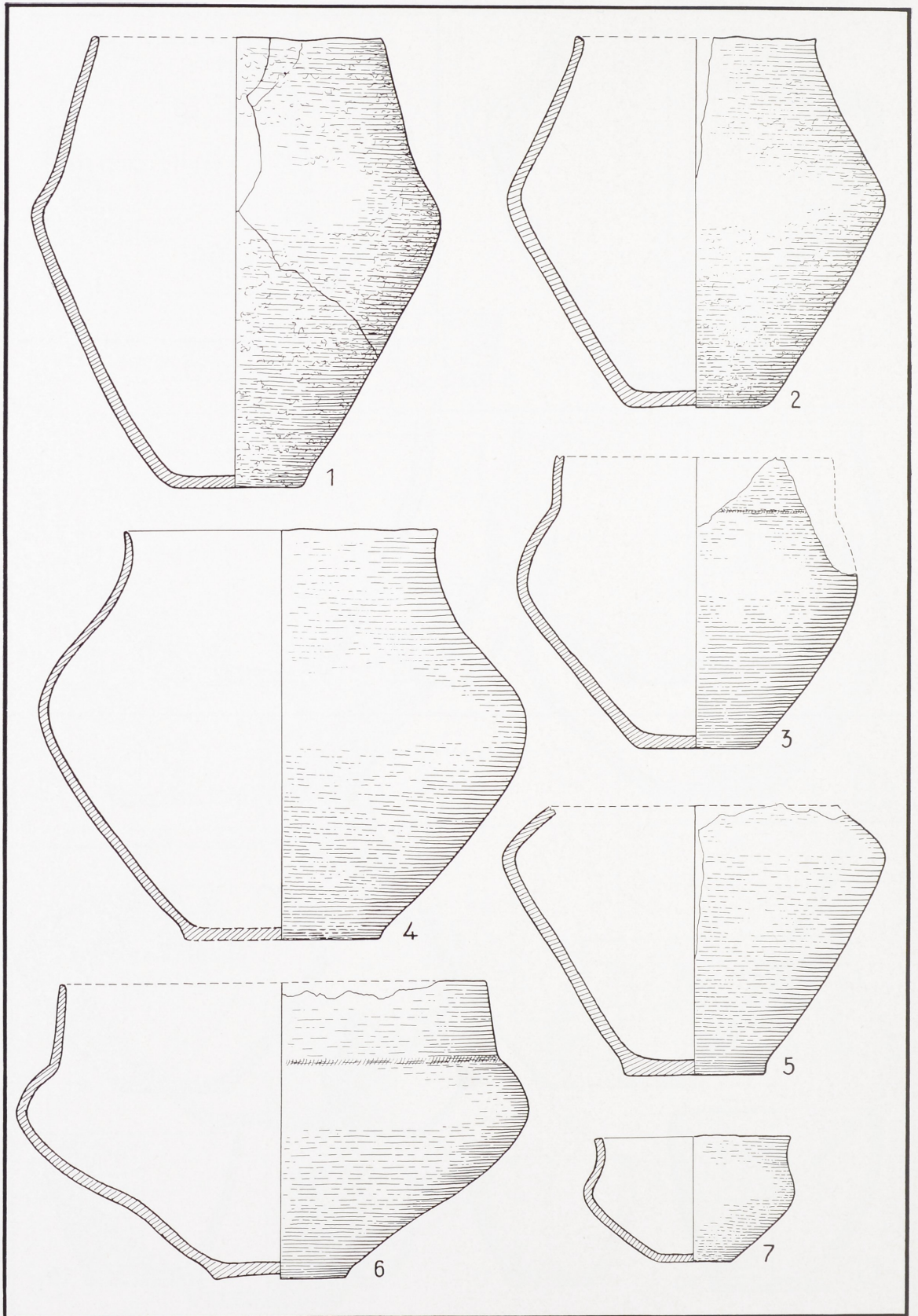
Tafel 24: A Ammeloe (42). B Ammeloe (43). C Ammeloe (39). D Ammeloe (45). M. 1:4.





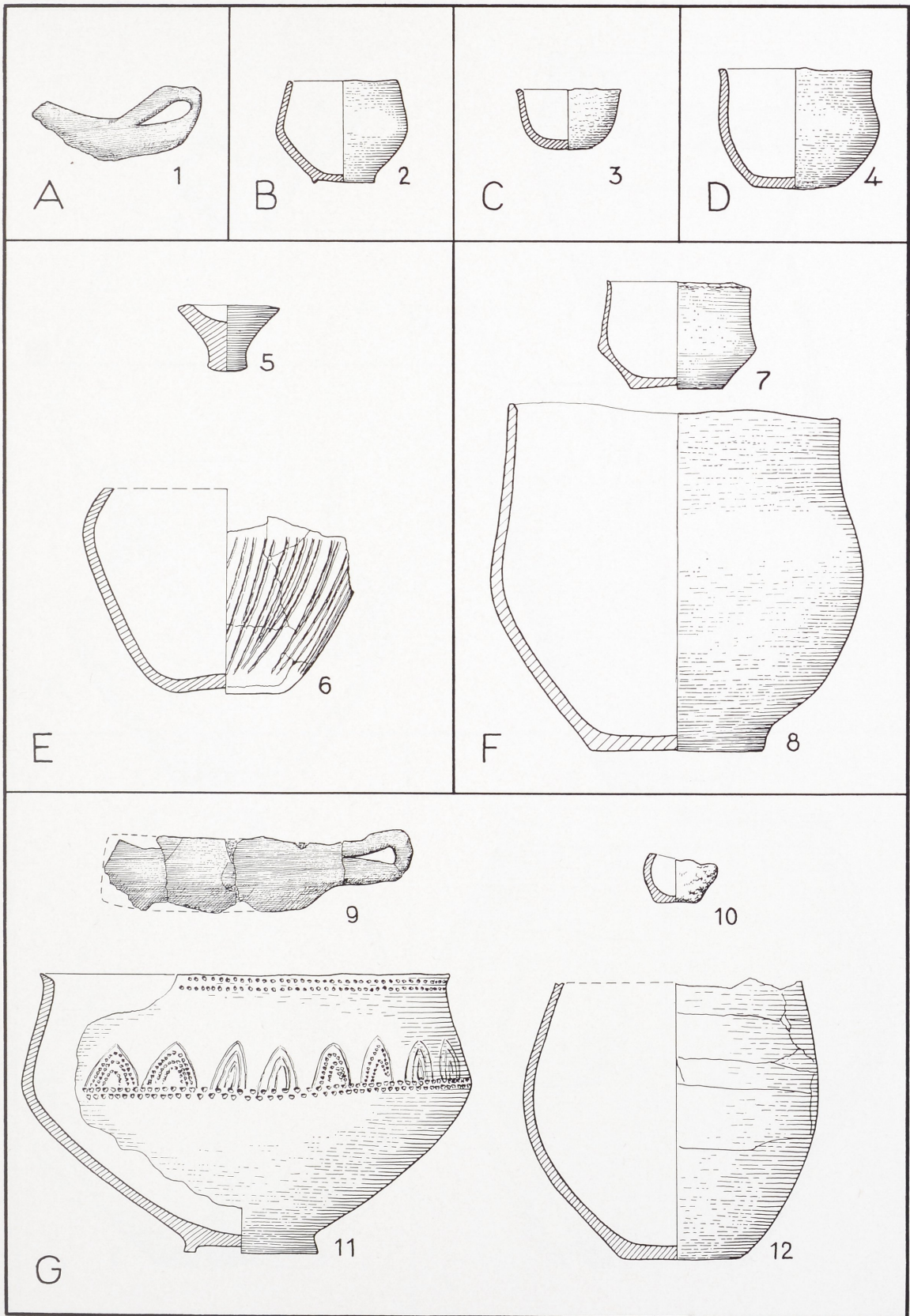
Tafel 25: A Ammeloe (46). B Ammeloe (47). C Gronau (86). D Gronau (85). M. 1:4.





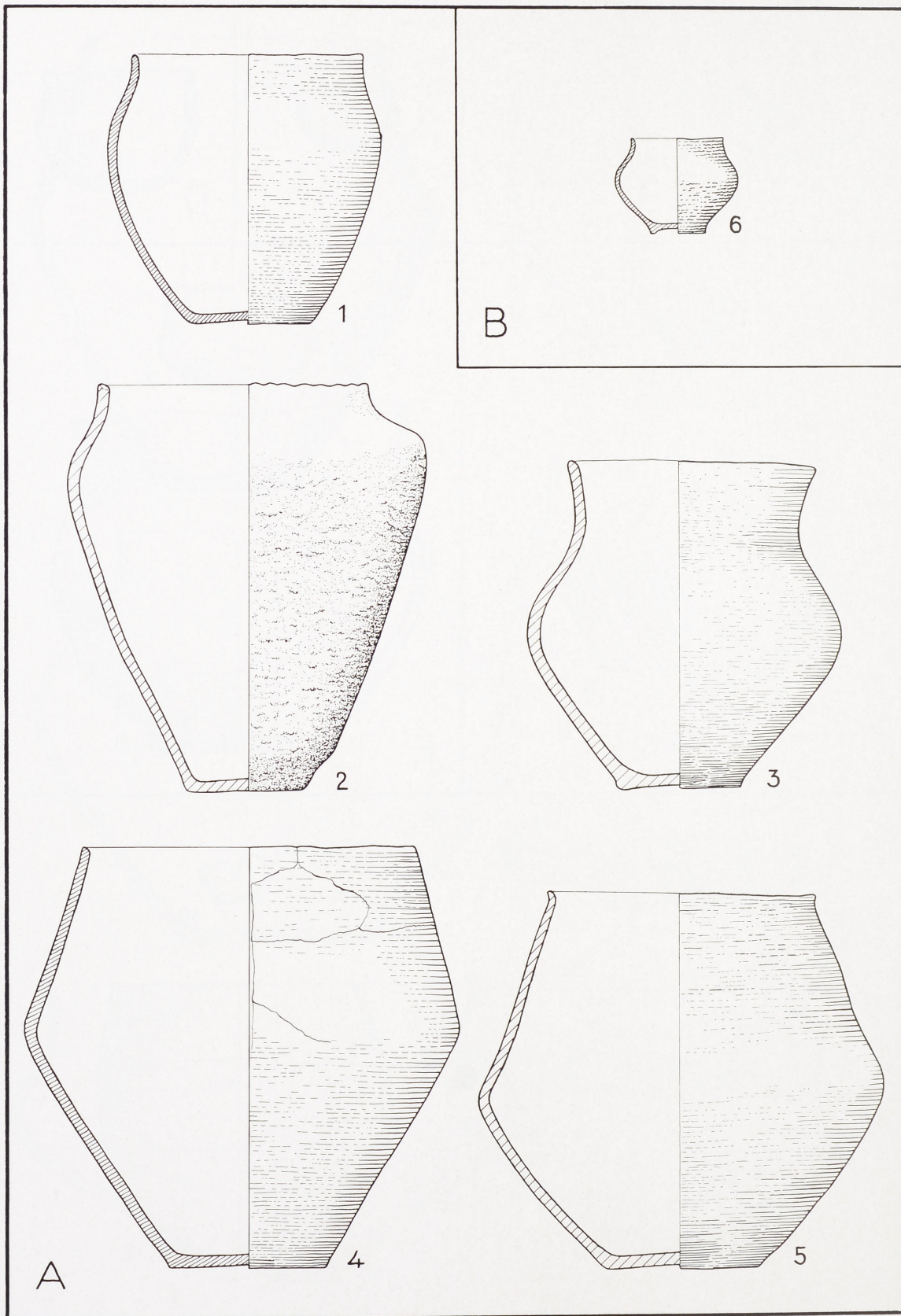
Taf. 26: 1-7 Gronau (85). M. 1:4.





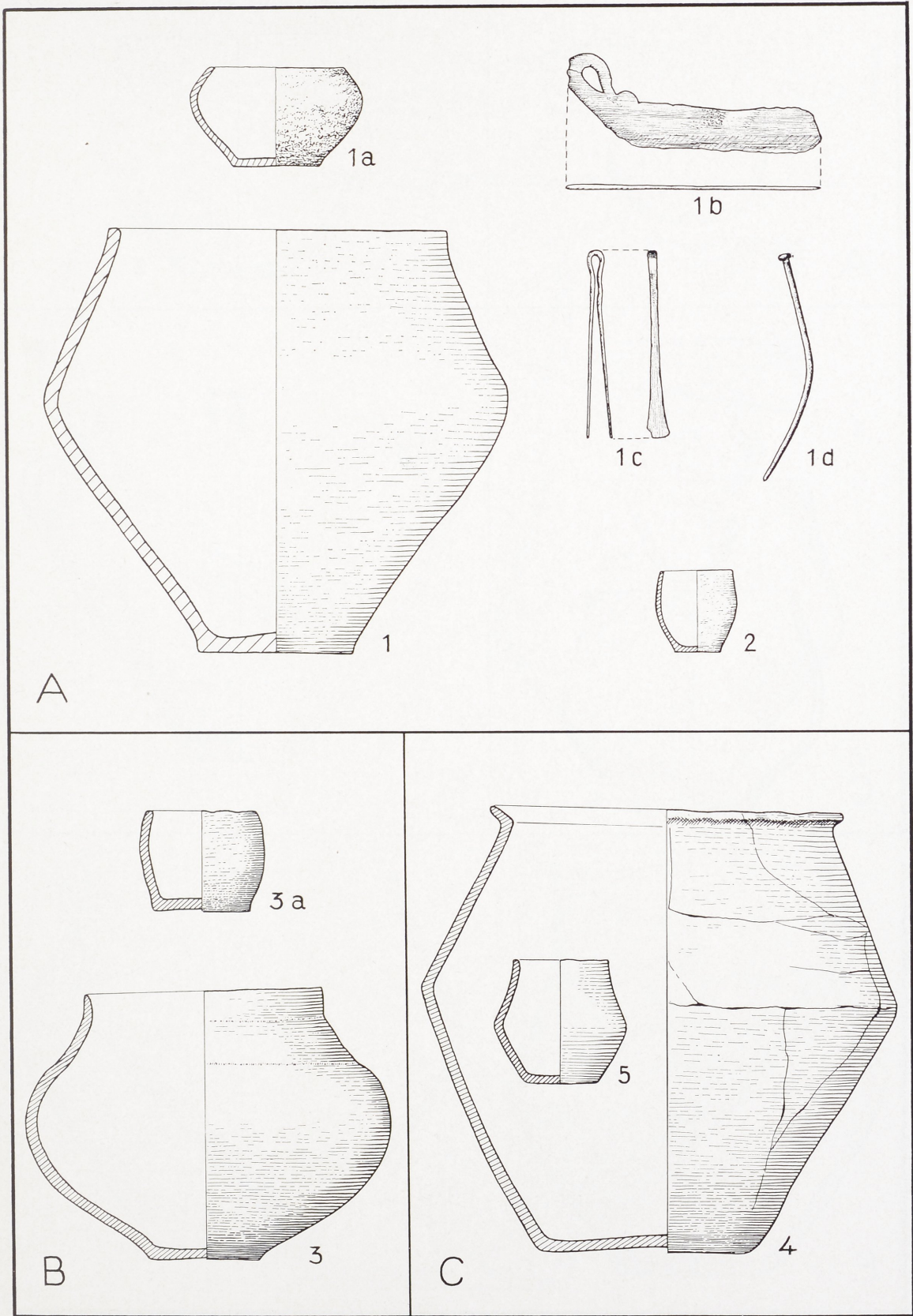
Tafel 27: A Alstätte (14). B Epe (58). C Epe (59). D Gronau (88). E Epe (56). F Heck (100). G Gronau (83). M. 1:4.  
A 1 und G 9 M. 1:2.





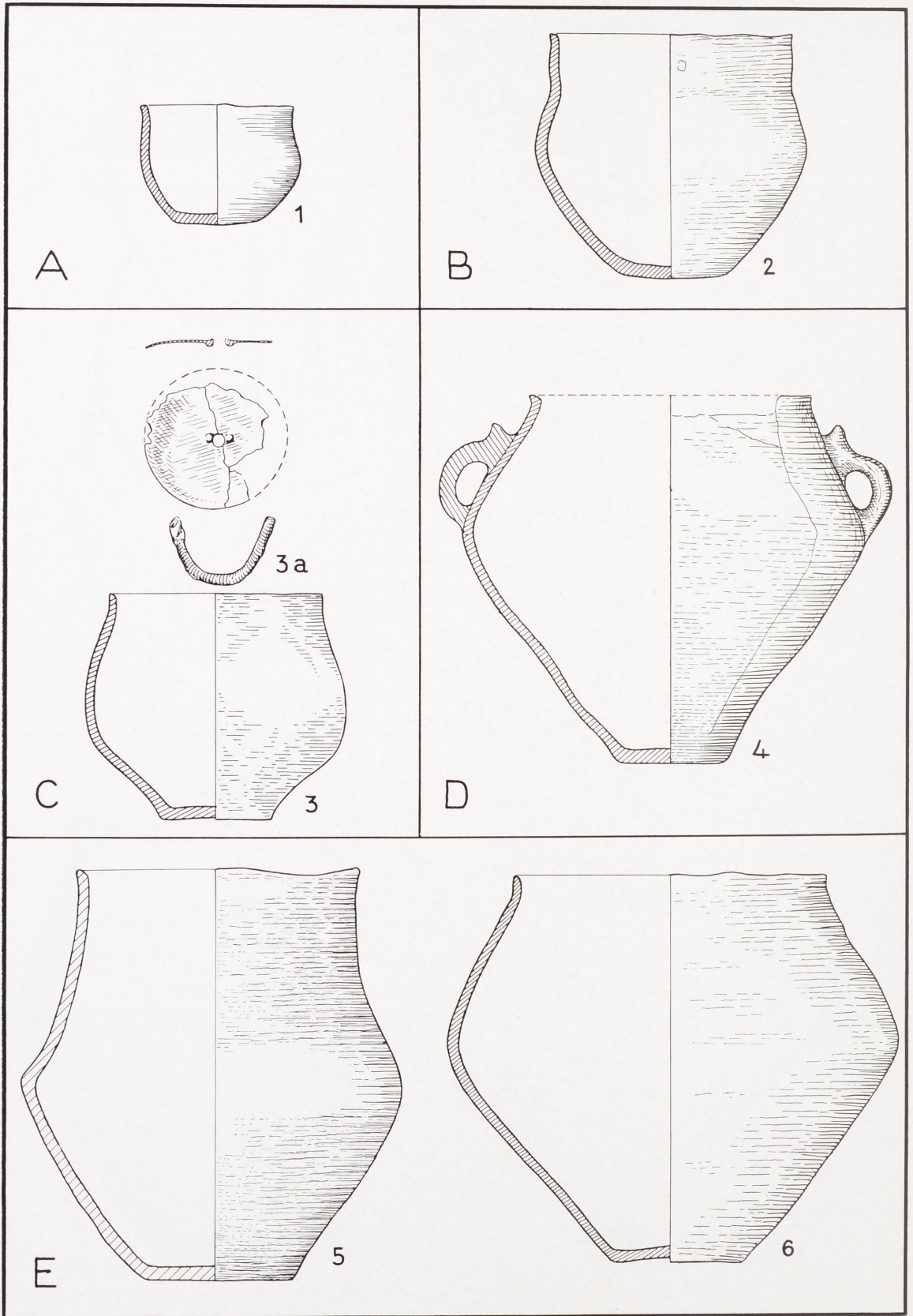
Tafel 28: A Heck (98). B Heck (99). M. 1:4.





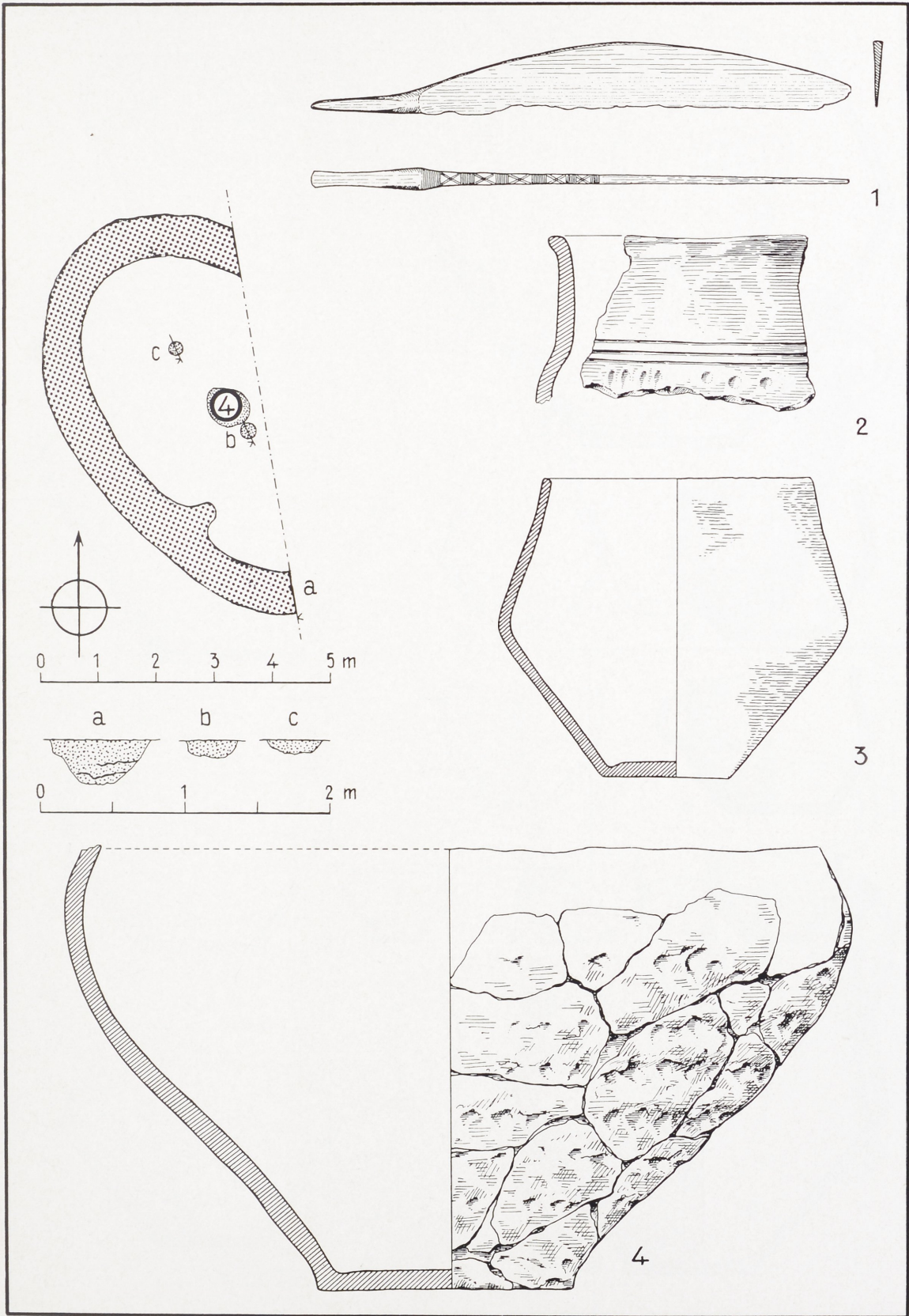
Tafel 29: A Legden (130). B Legden (129). C Legden (131). M. 1:4; A 1b-d M. 1:2.





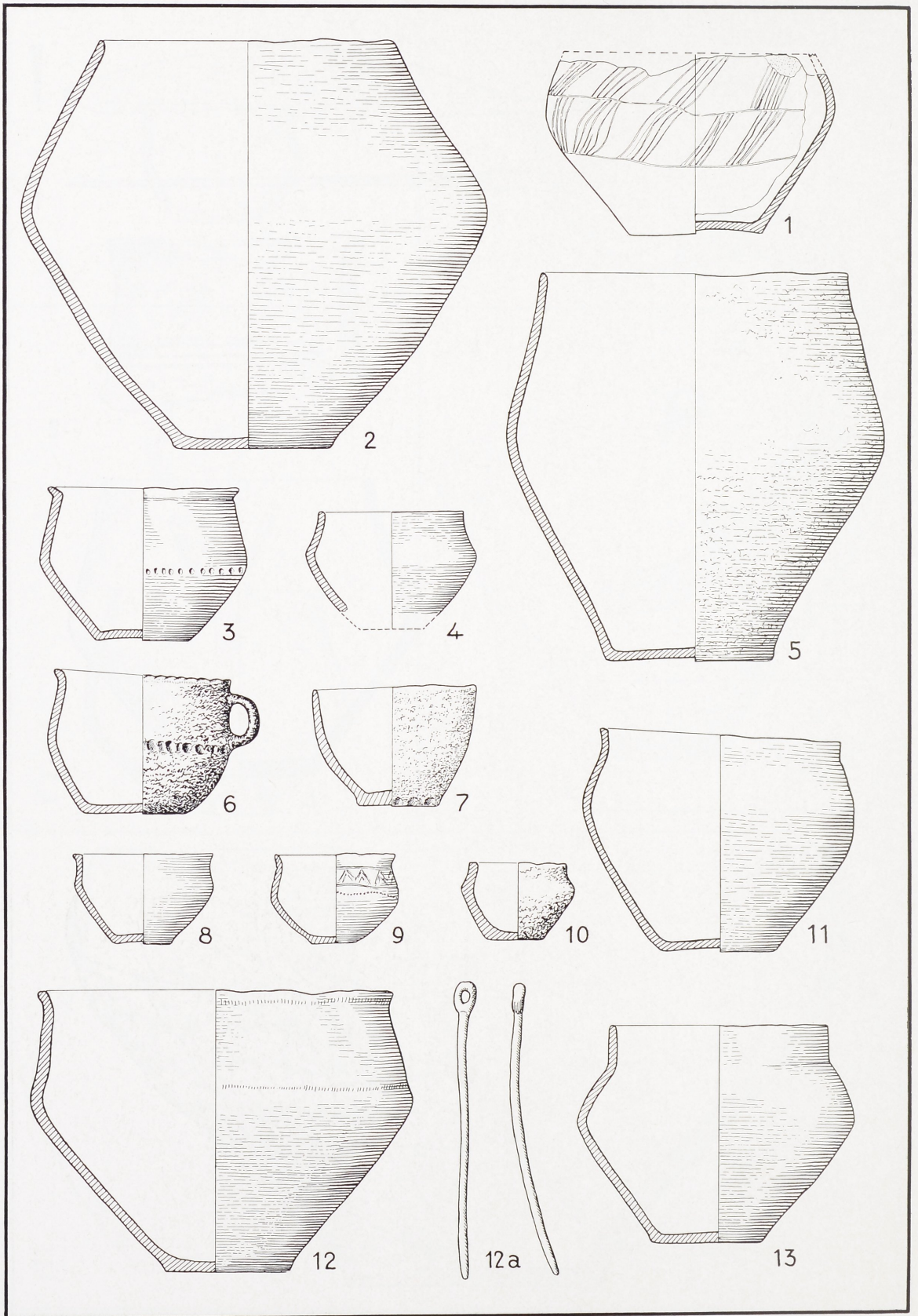
Tafel 30: A Gronau (88). B Vreden (206). C Vreden (205). D Gronau (84). E Nienborg (151). M. 1:4; C 3a M. 1:2.





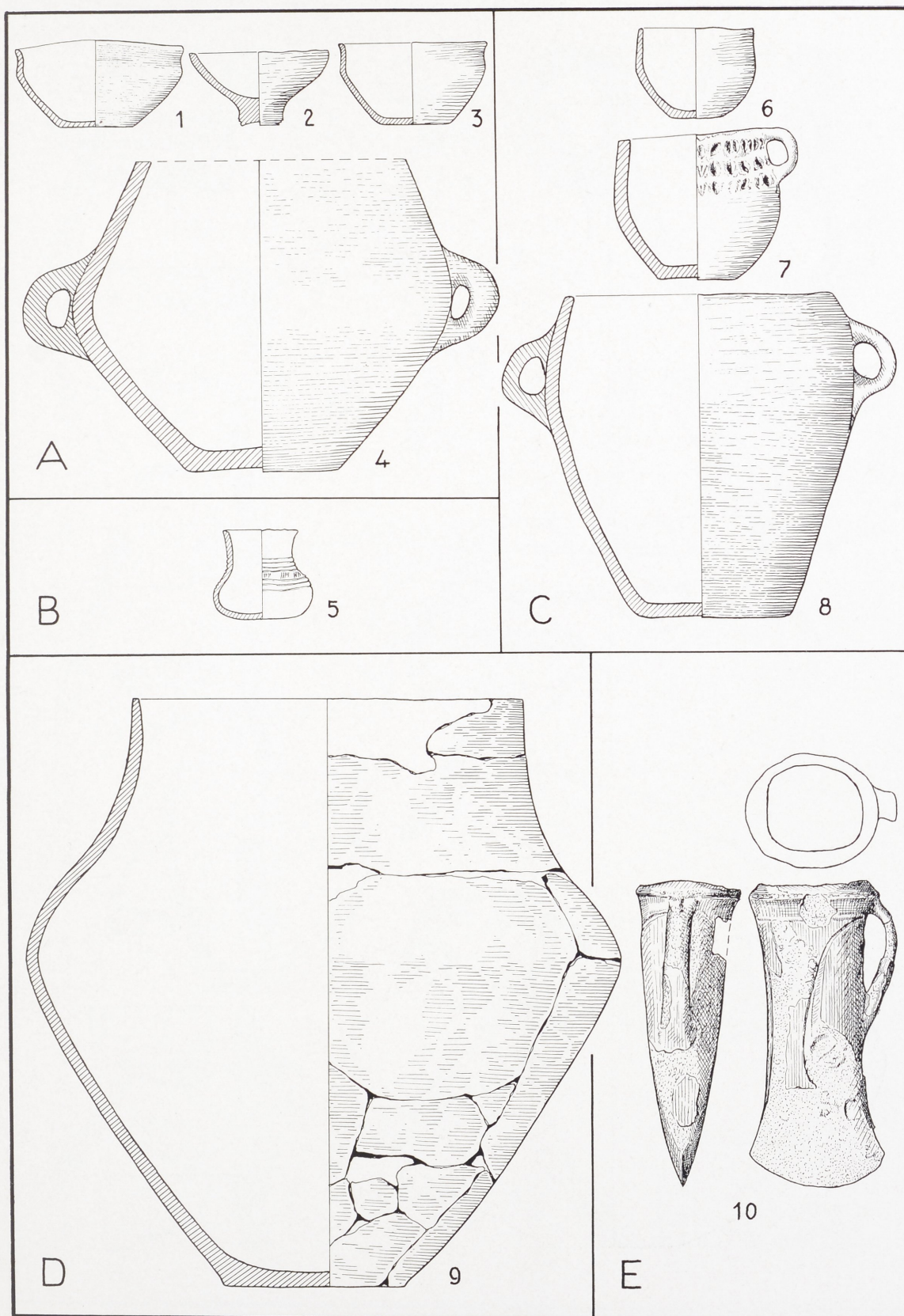
Tafel 31: 1-4 Schöppingen (171). 1 und 2 M. 1:2; 3 und 4 M. 1:4.





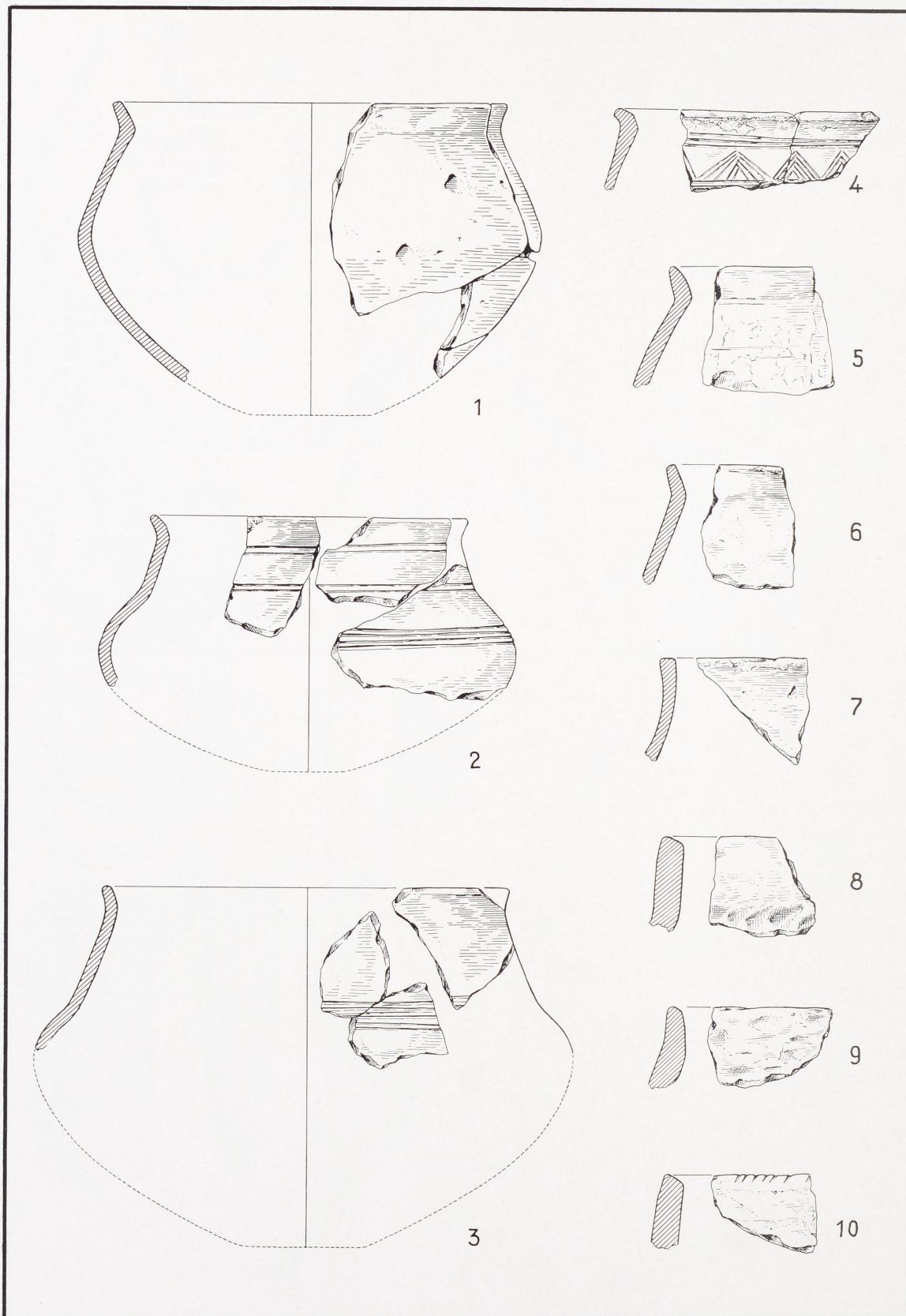
Tafel 32: Stadtlohn (189). M. 1:4; 12a M. 1:2.





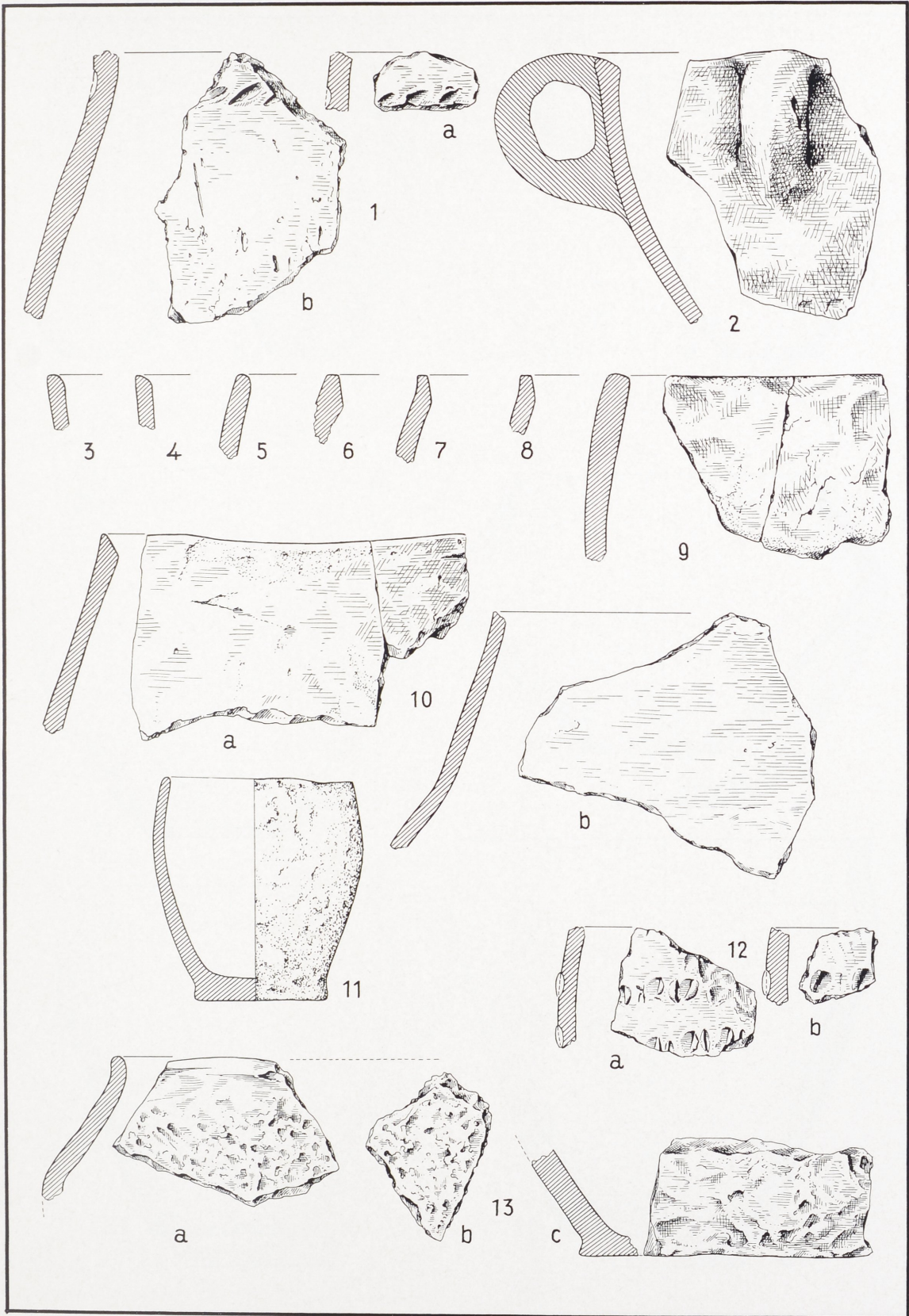
Tafel 33: A Wüllen (225). B Fundort unbekannt (237). C Fundort unbekannt (239). D Schöppingen (172). E Fundort unbekannt (238). M. 1:4; E 10 M. 1:2.





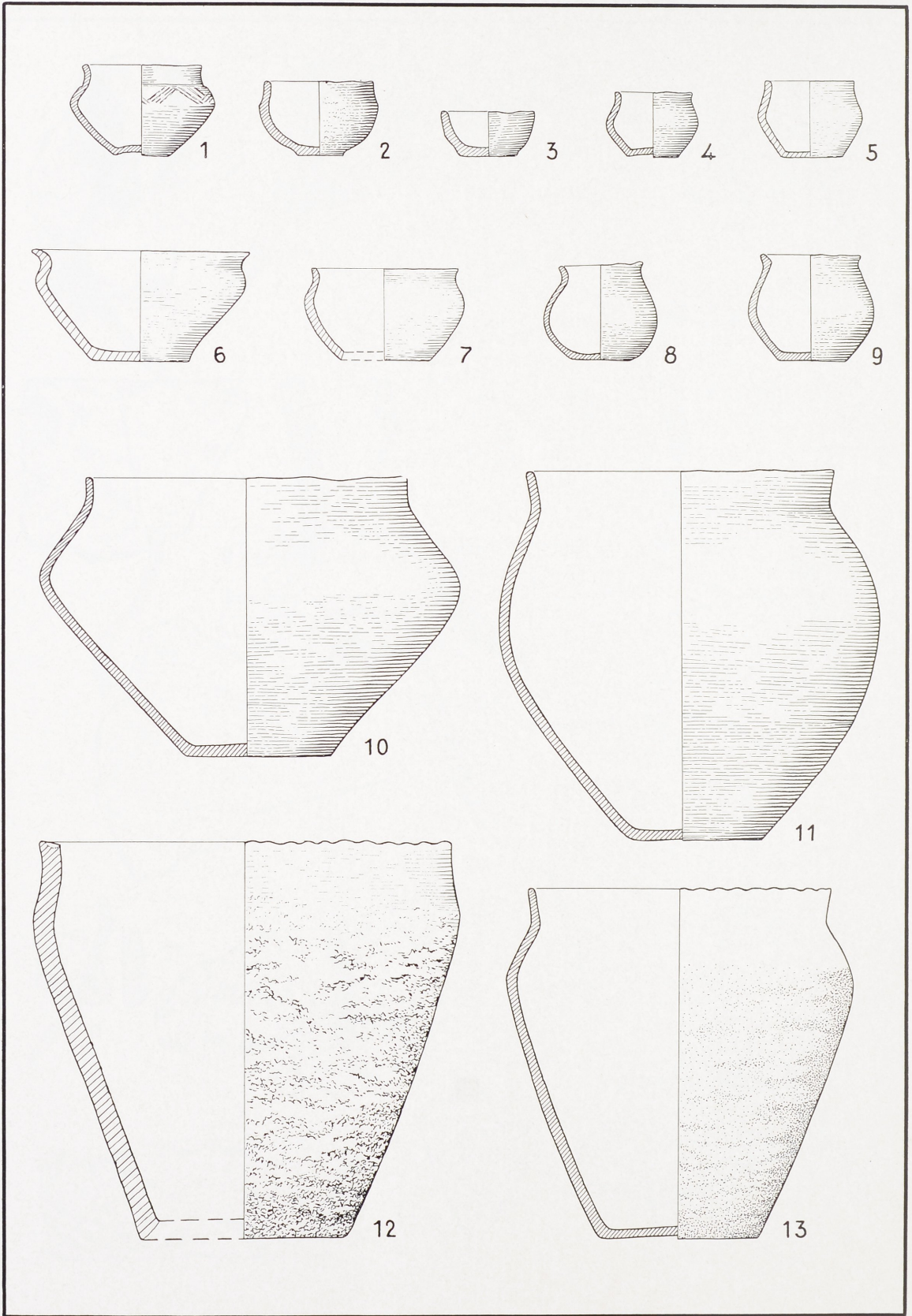
Tafel 34: Schöppingen (177). M. 1:2.





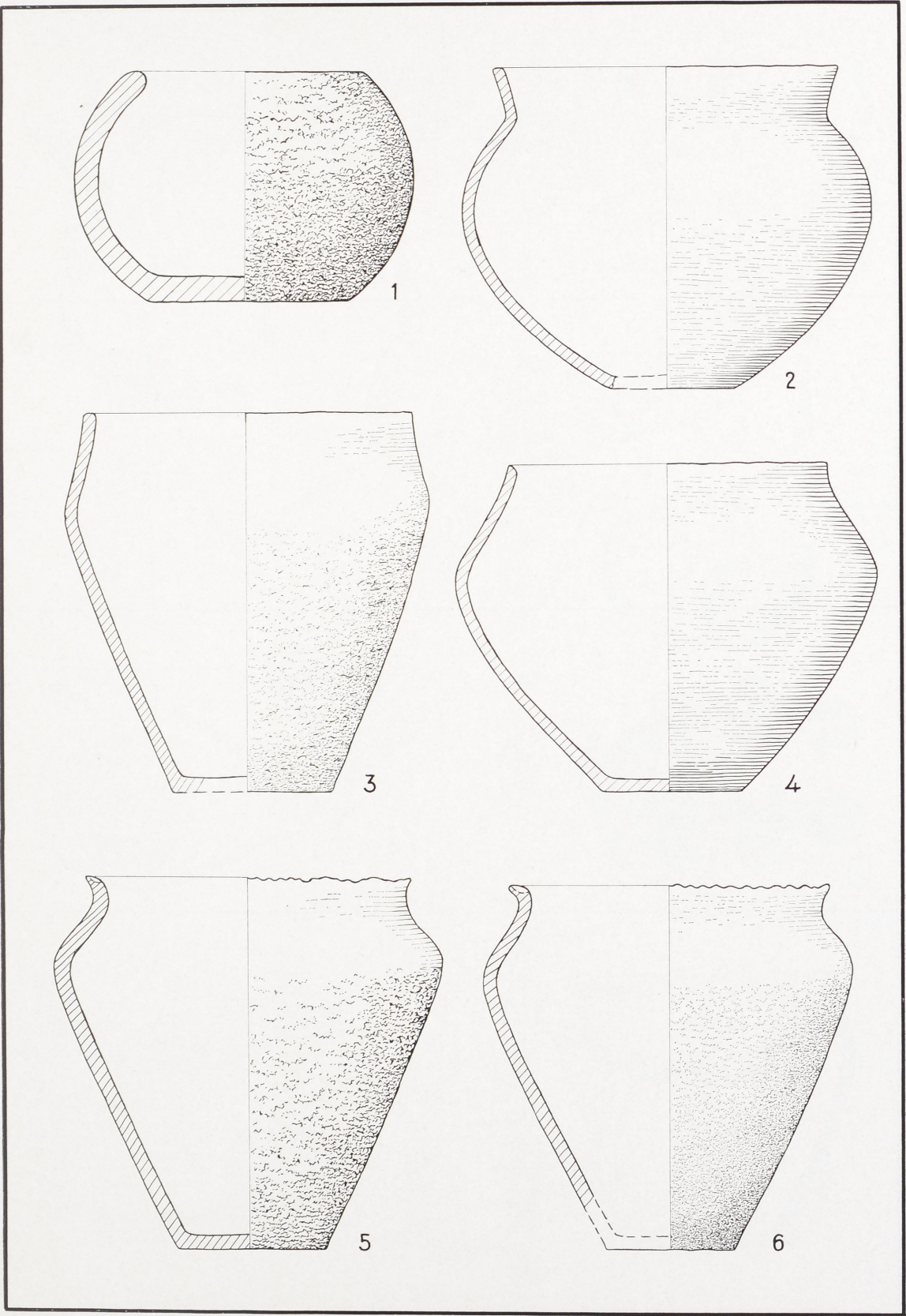
Tafel 35: Schöppingen (177). M. 1:2.





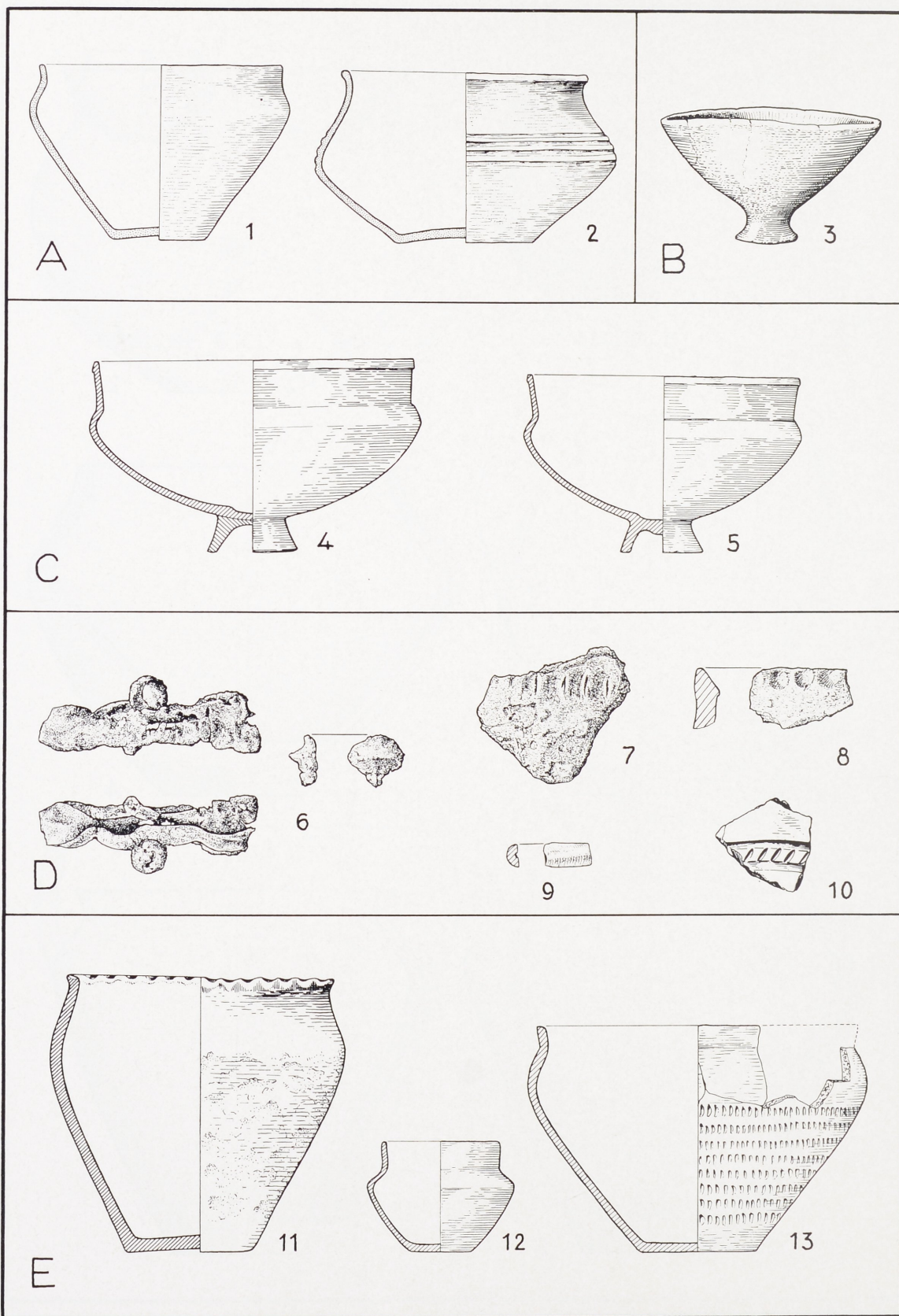
Tafel 36: Fundort unbekannt (240). M. 1:4.





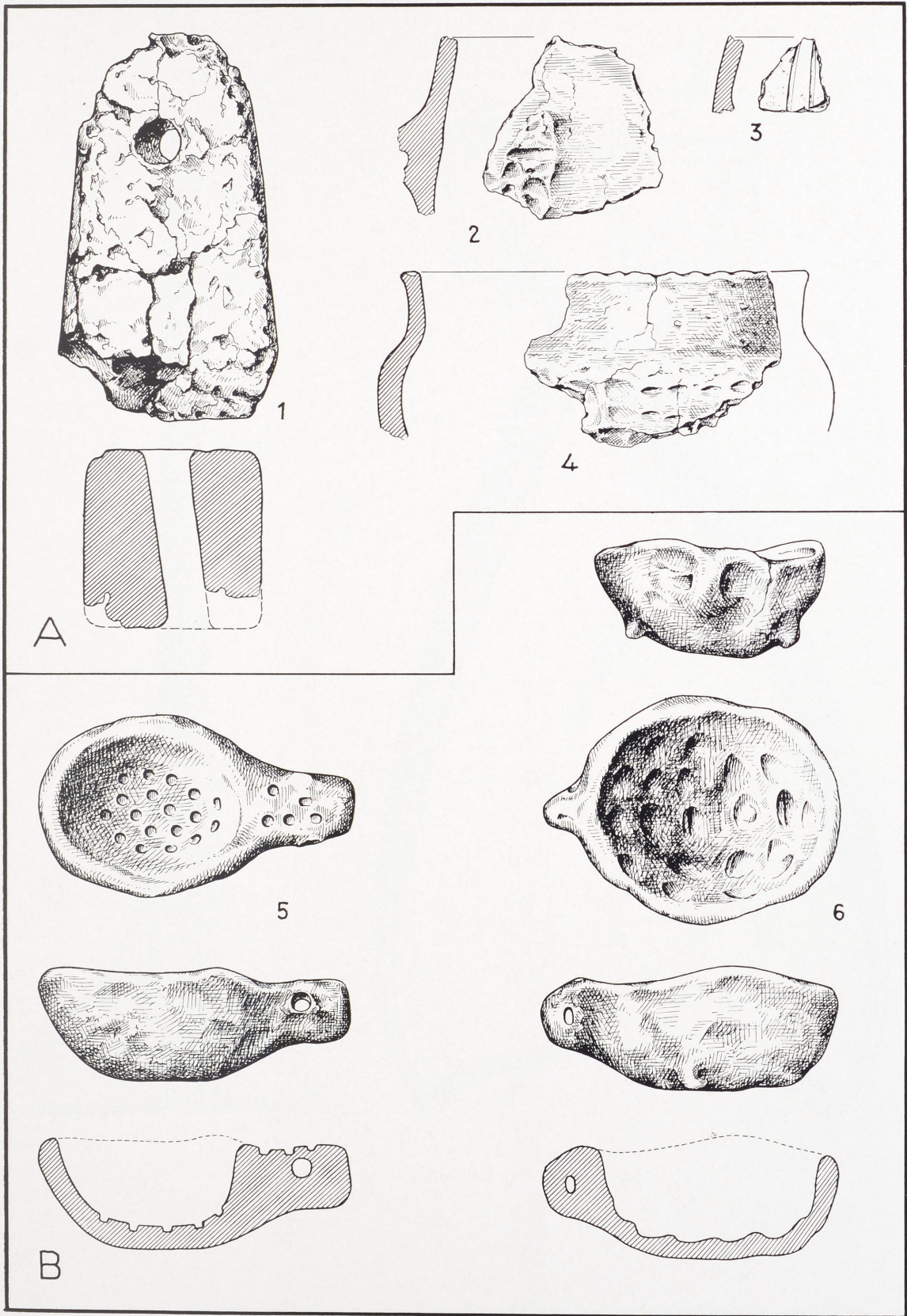
Tafel 37: Fundort unbekannt (241). M. 1:4.





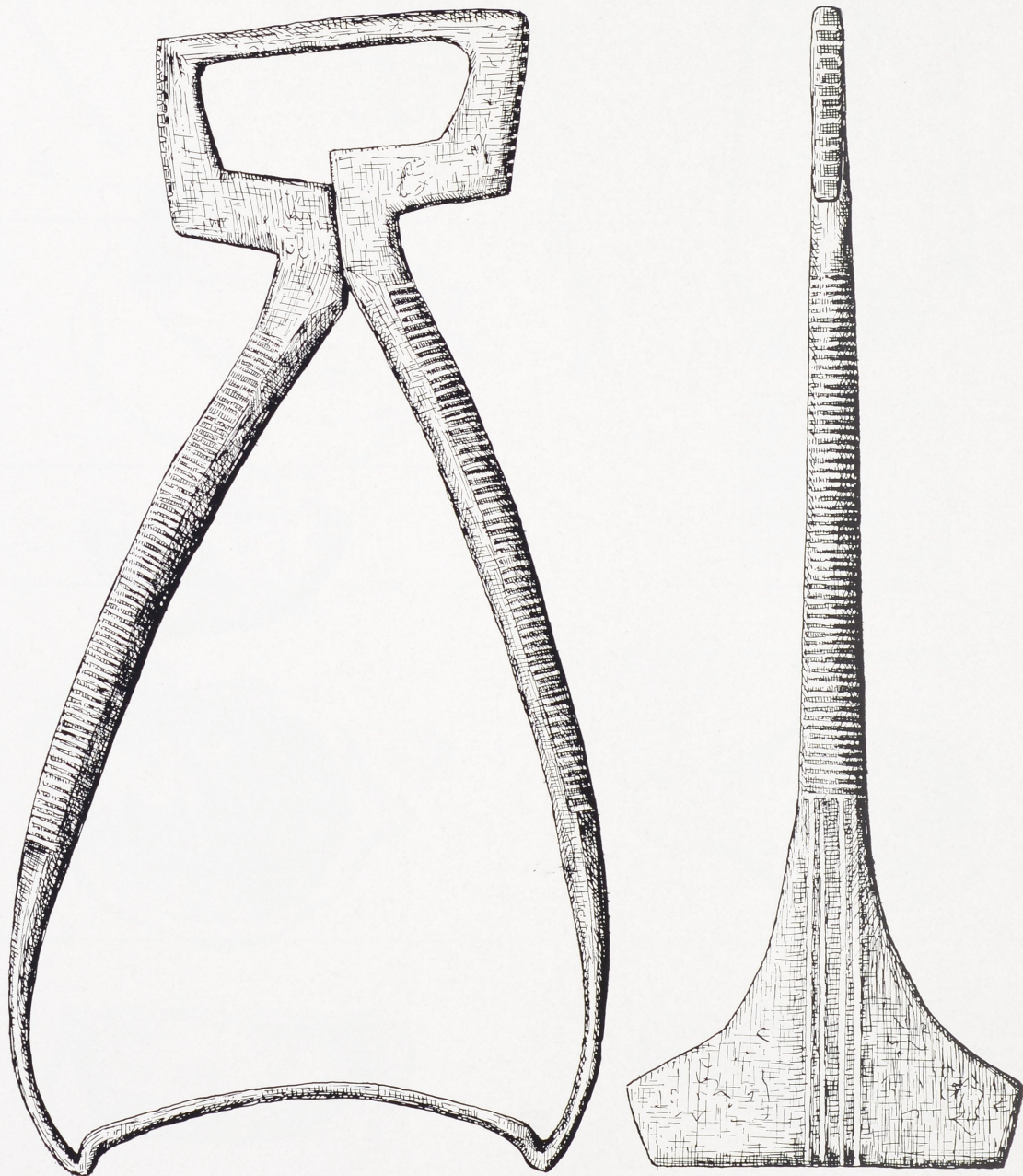
Tafel 38: A Epe (63). B Epe (64). C Gronau (89). D Stadtlohn (197). E Legden (140). M. 1:4; D 6-10 M. 1:2.





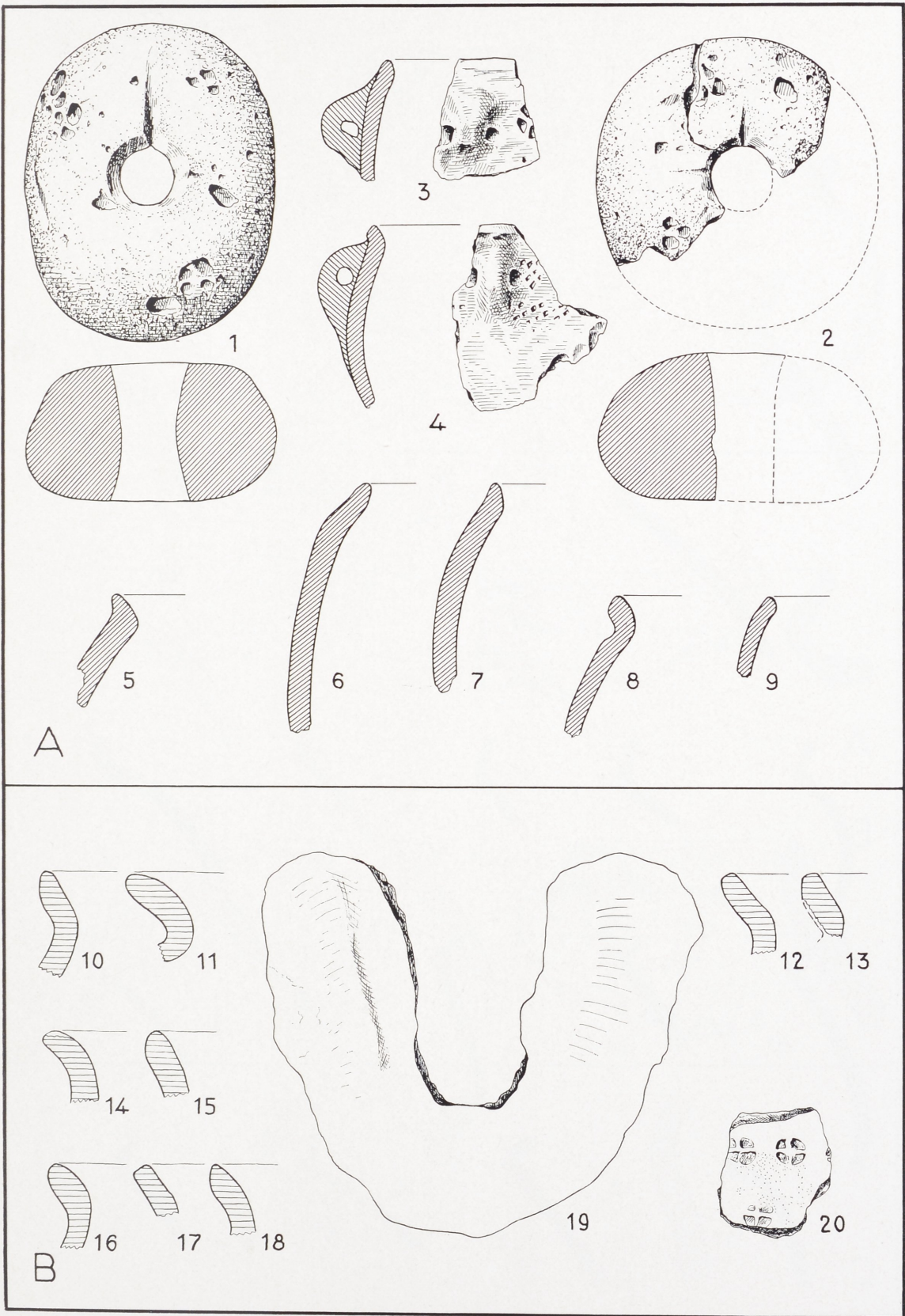
Tafel 39: A Schöppingen (178). B Epe (68). M. 1:2.





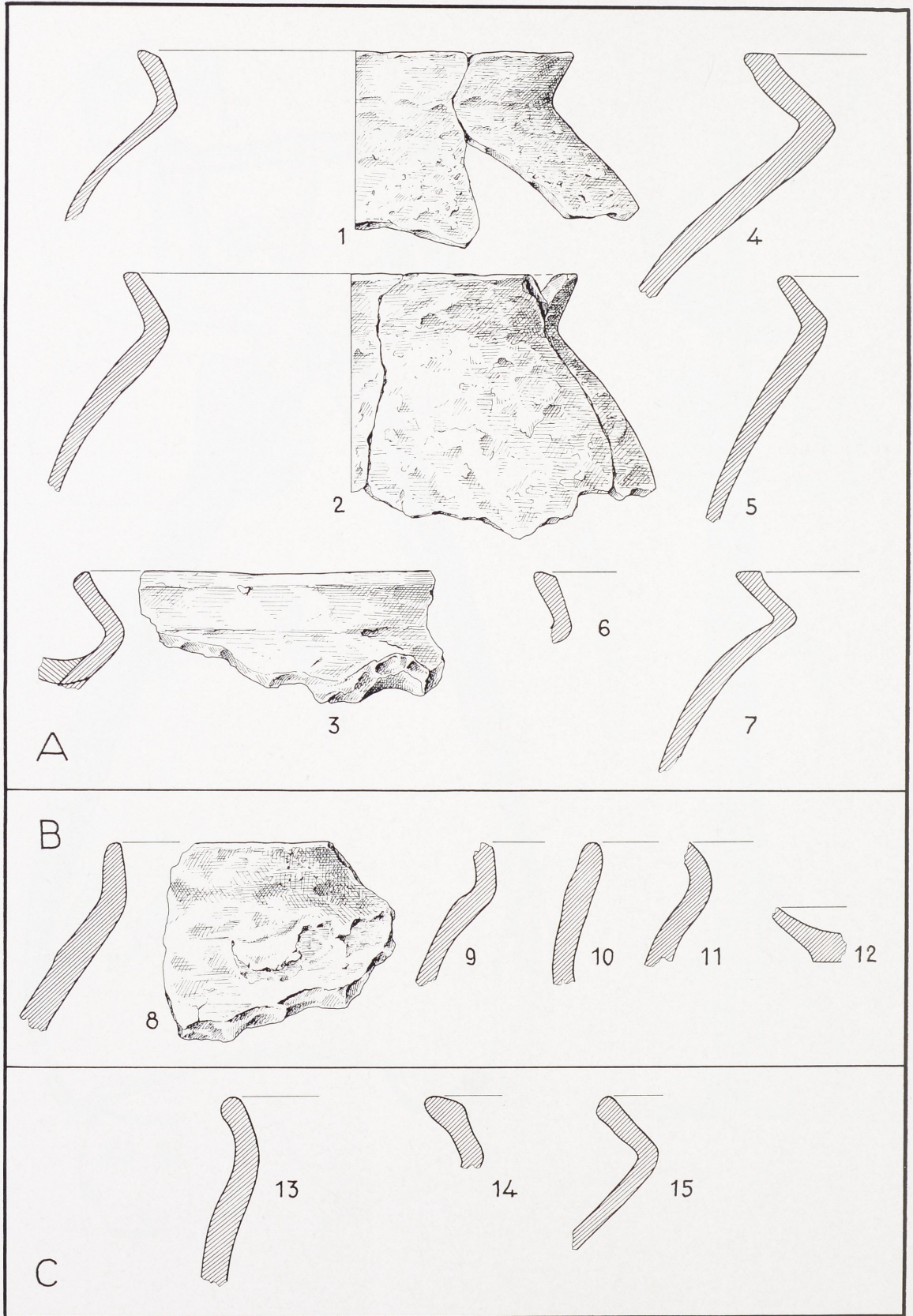
Tafel 40: Epe (65). Rekonstruiert. M. etwa 3:4.





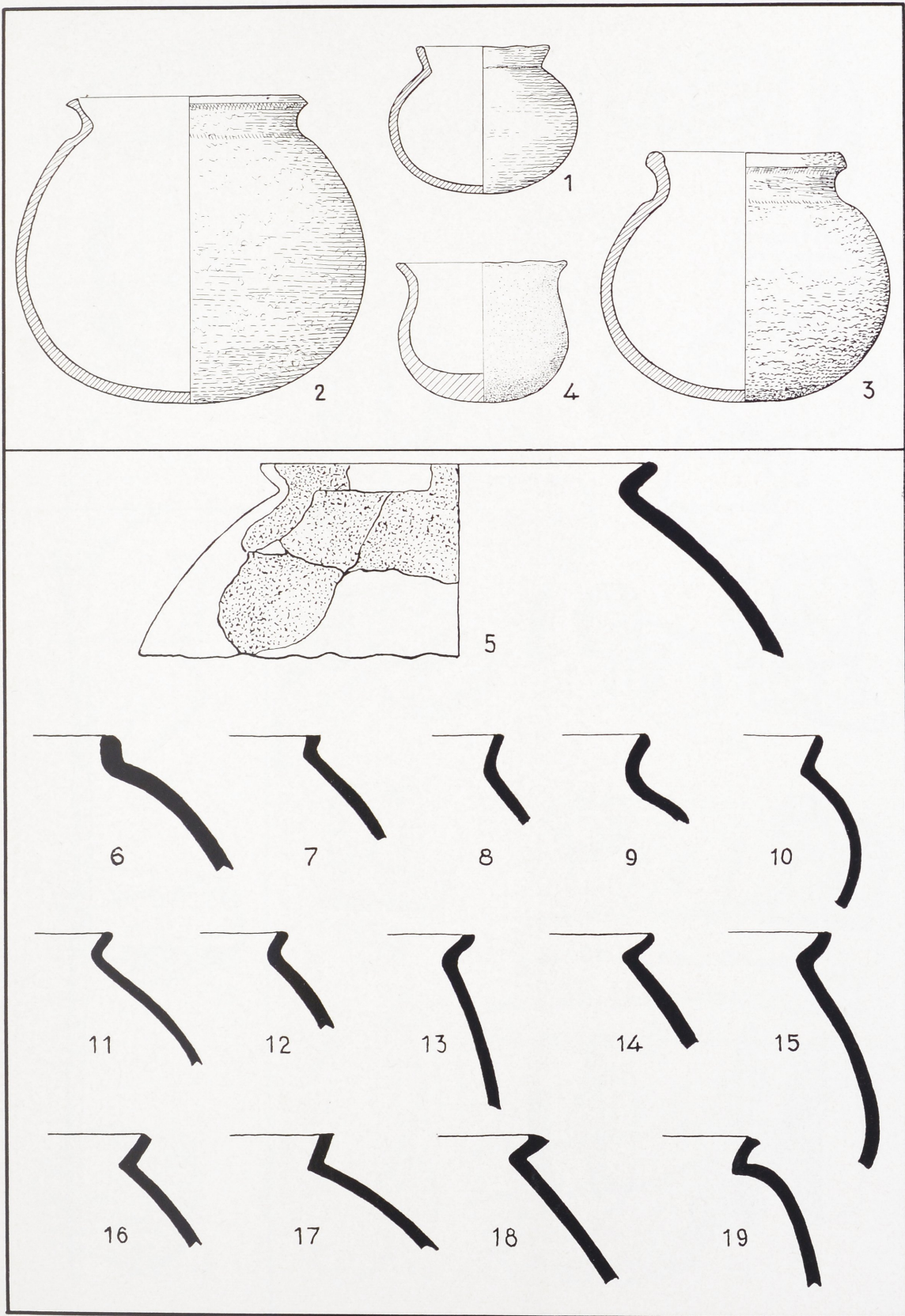
Tafel 41: A Schöppingen (179). B Wessendorf (217). M. 1:2.





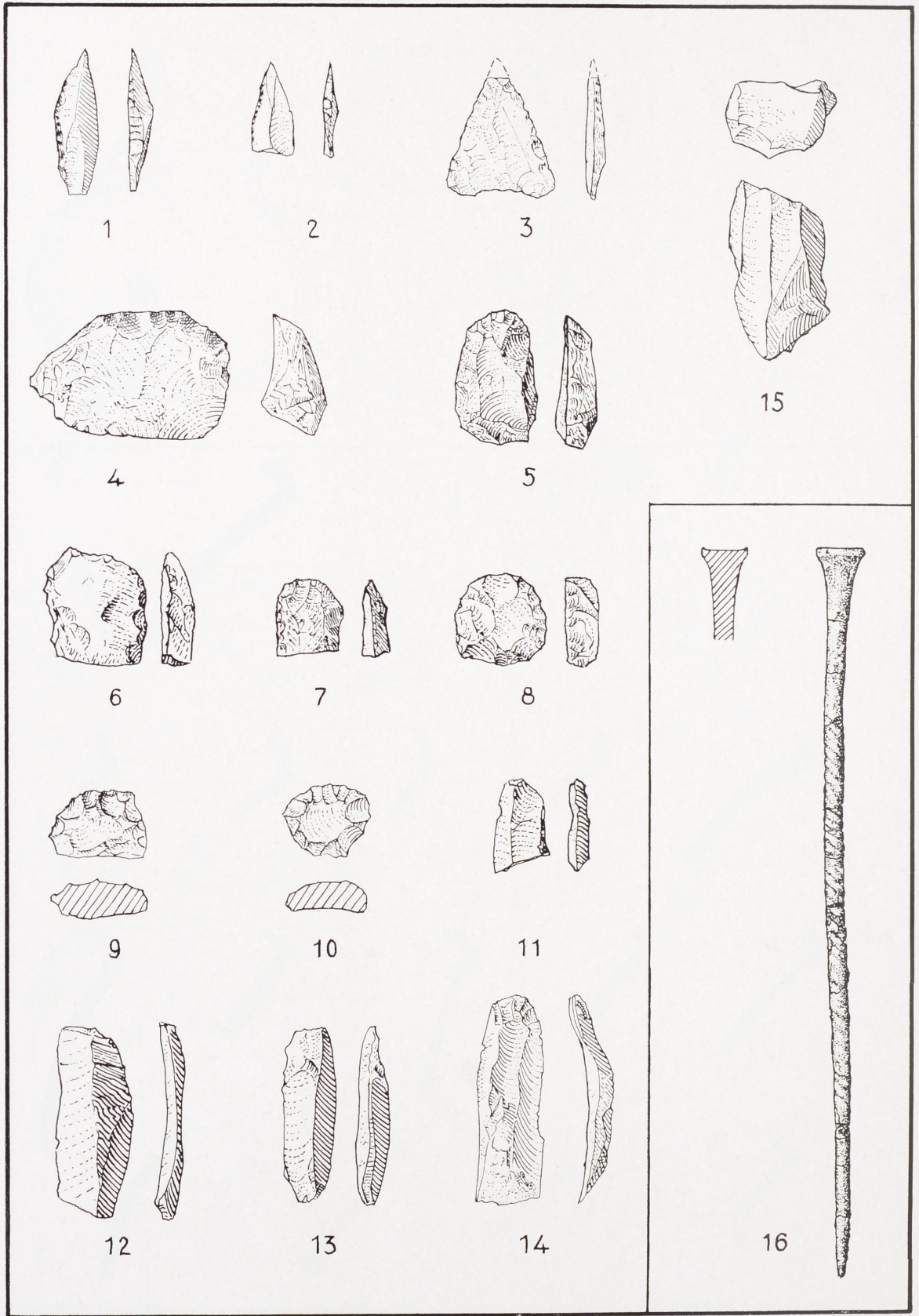
Tafel 42: A Schöppingen (180). B Schöppingen (181). C Schöppingen (182). M. 1:2.





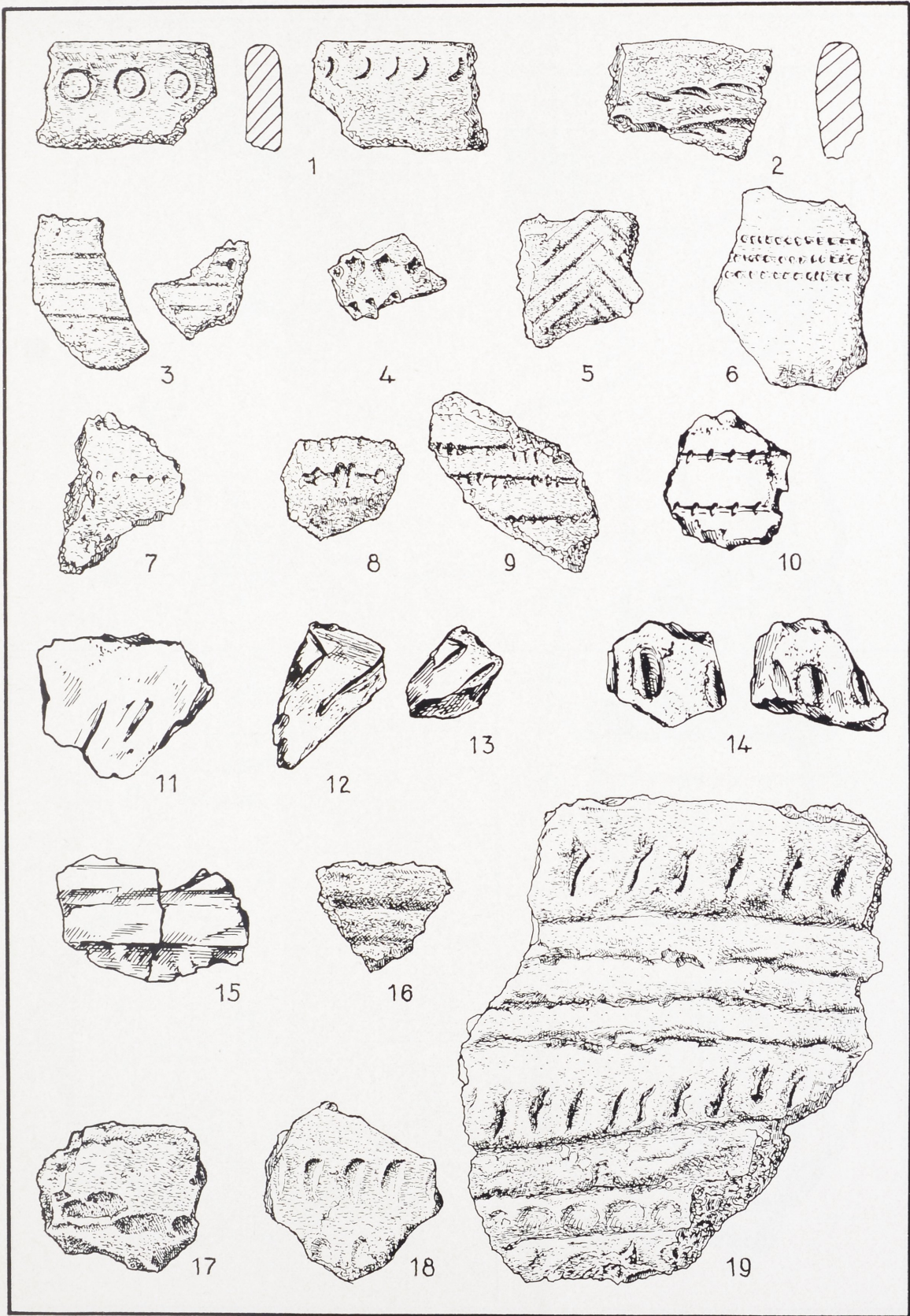
Tafel 43: 1 Epe (66). 2 Gronau (91). 3 Gronau (92). 4 Wessum (220). 5-19 Fundort unbekannt (243). M. 1:4.





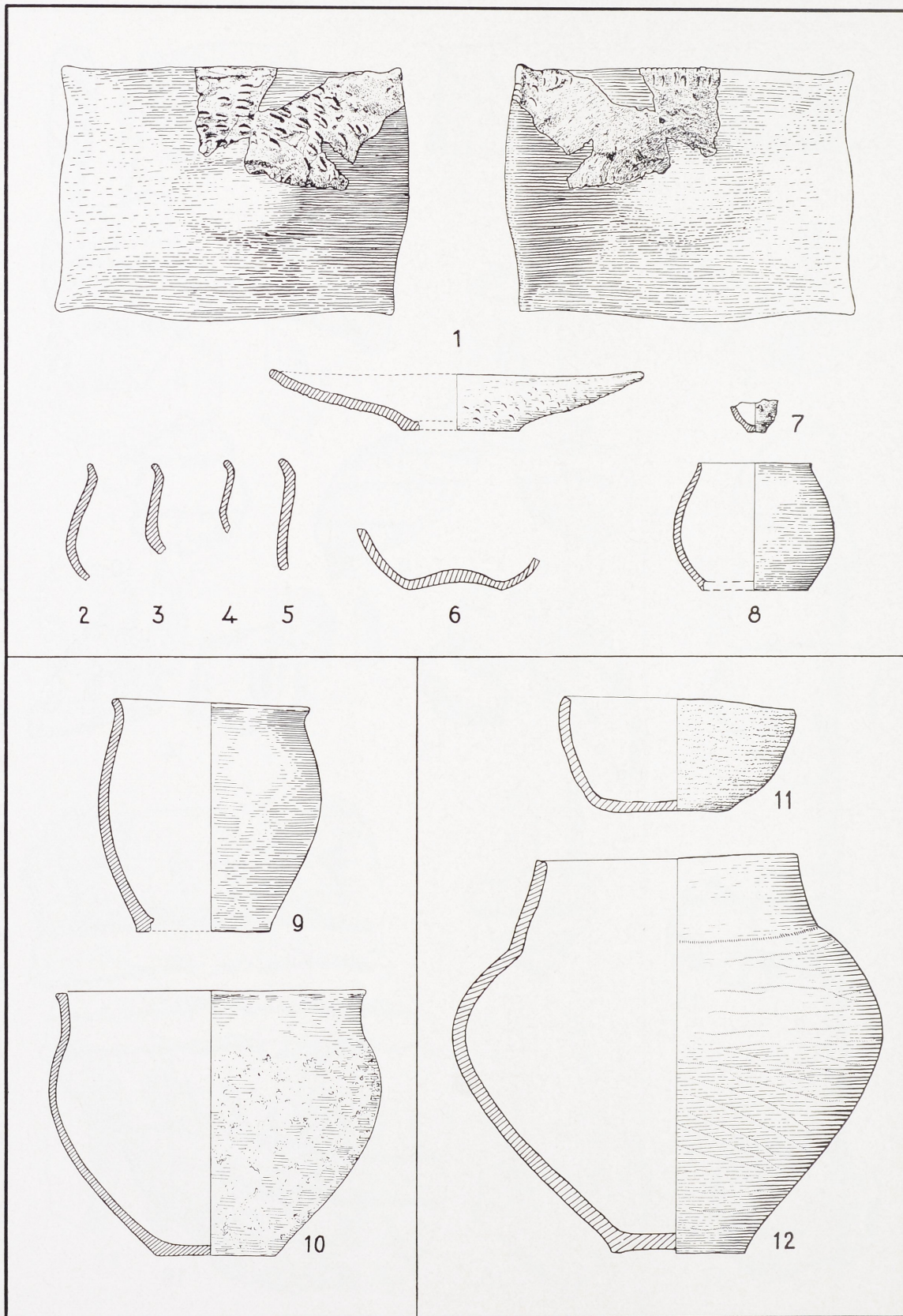
Tafel 44: Nienborg (150). M. 1:1.






Tafel 45: Nienborg (150). M. 1:1.





Tafel 46: Nienborg (150). M. 1:4.






Tafel 47: Nienborg (150). M. 1:1.






1 Übersicht über das Gräberfeld von ONO.



2 Grab 3 von S, im Hintergrund Grab 1 und 2.



3 Die Gräber 17, 18, 20 und 21 von SSW.





1



2




3




4

Tafel 49: Nienborg (150). 1 und 2 Grab 7 (Nachbestattung); 3 Grab 52; 4 Totenhaus, Grab 53.






1



2




3

Tafel 50: Nienborg (150). 1 Anlage II, Grabgrube mit Sargspur von SSW; 2 Anlage X, Doppelkreisgraben (Ausschnitt) mit nachbestatteter Urne G von W; 3 Anlage VII/VIII, Überschneidung der Kreisgraben-Pfostenkranz-Kombination durch einen Langgraben von W.





1



2

Tafel 51: 1 Wessendorf (216); 2 Ammeloe (34).





1



2

Tafel 52: 1 Hengeler-Wendfeld (119); 2 Schöppingen (180).



Nienborg, Kr. Ahaus,  
West 1937/38.

Abb. 6 und 7.

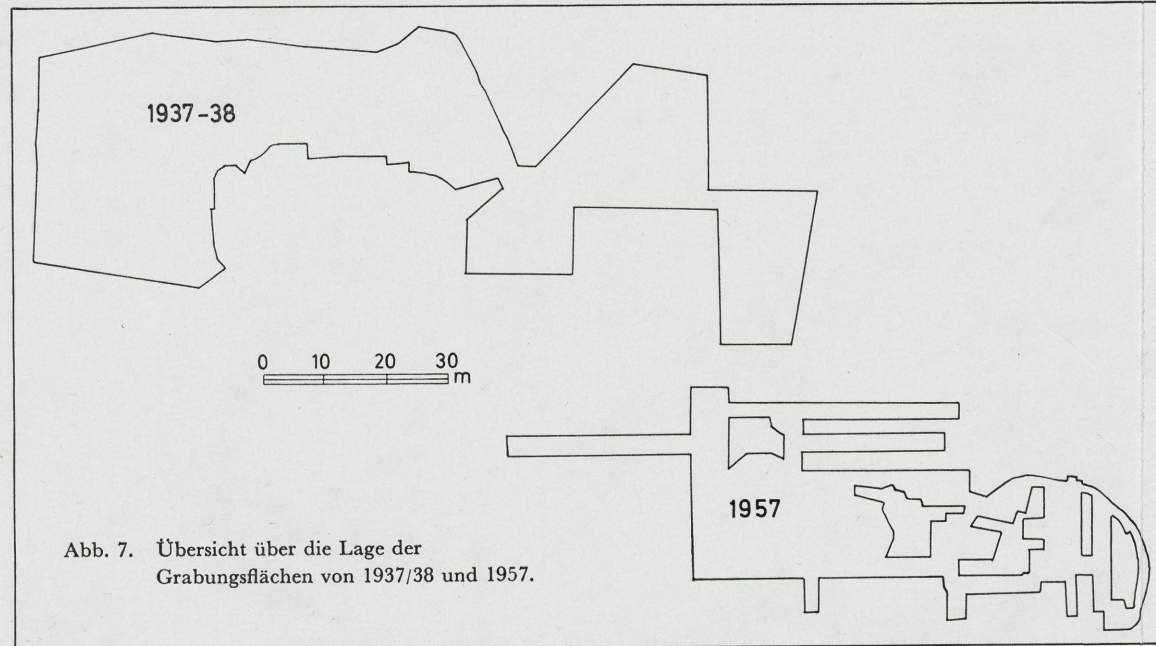
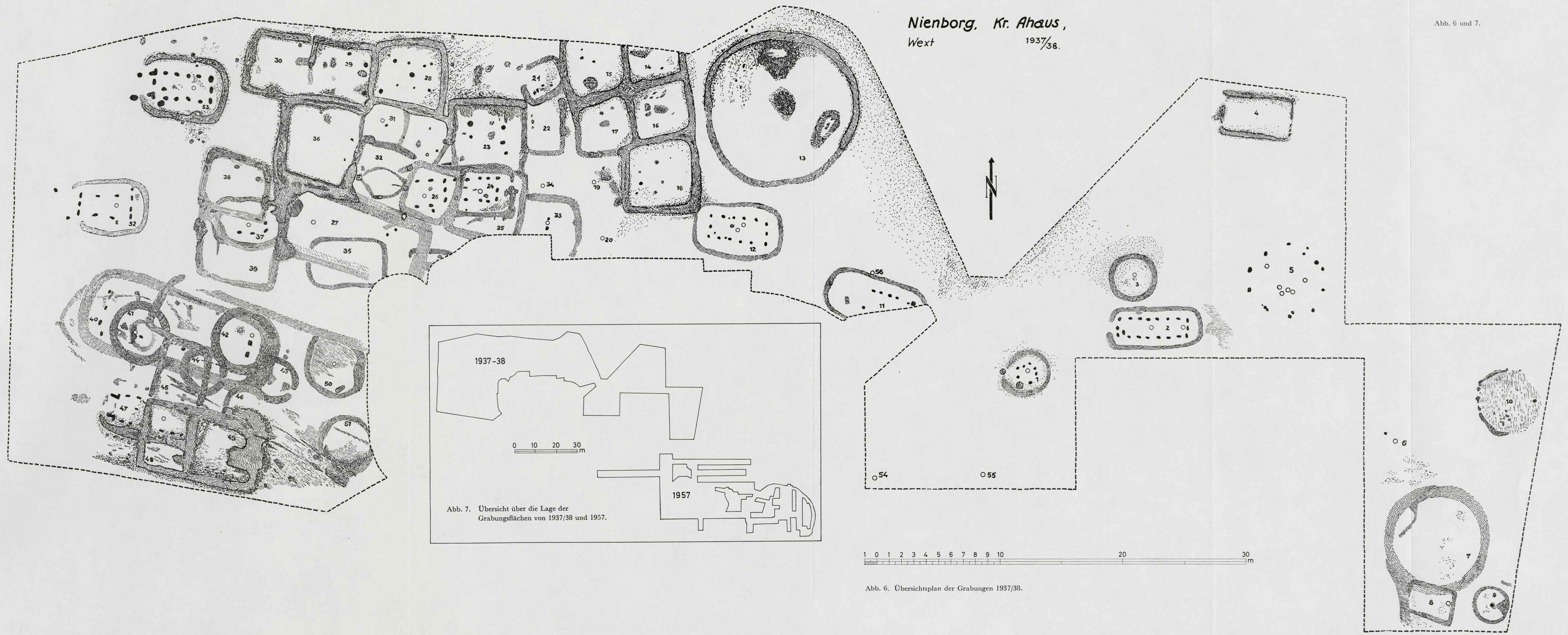


Abb. 7. Übersicht über die Lage der Grabungsflächen von 1937/38 und 1957.




Abb. 6. Übersichtsplan der Grabungen 1937/38.