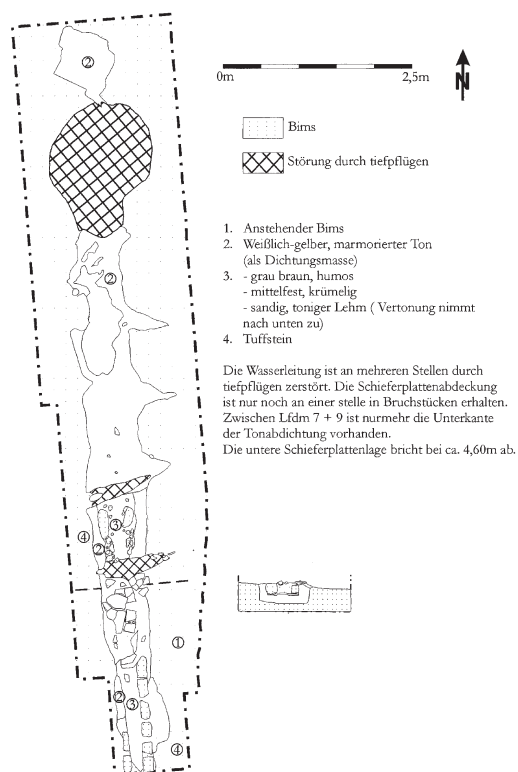




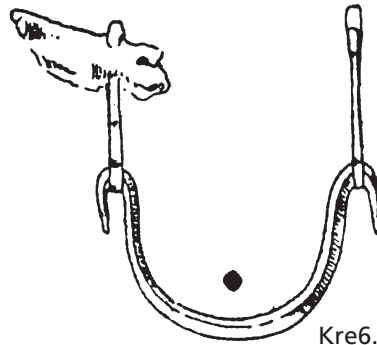
Kre1.0.1
M. ca. 1:1




Kre2
M. ca. 1:100



Kre6.1.1
M. 1:1



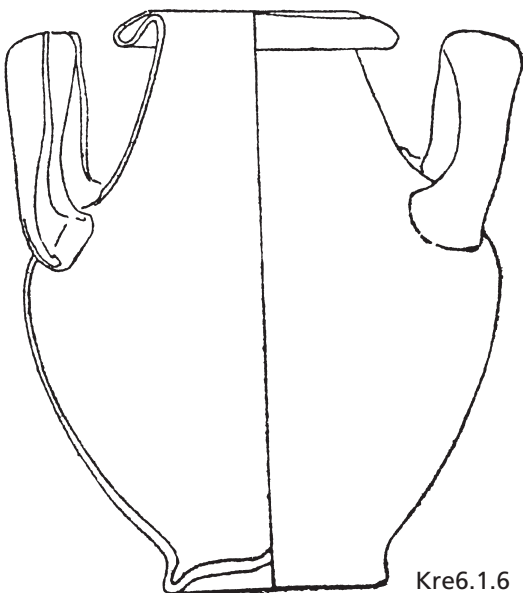
Kre6.1.2
M. 1:1



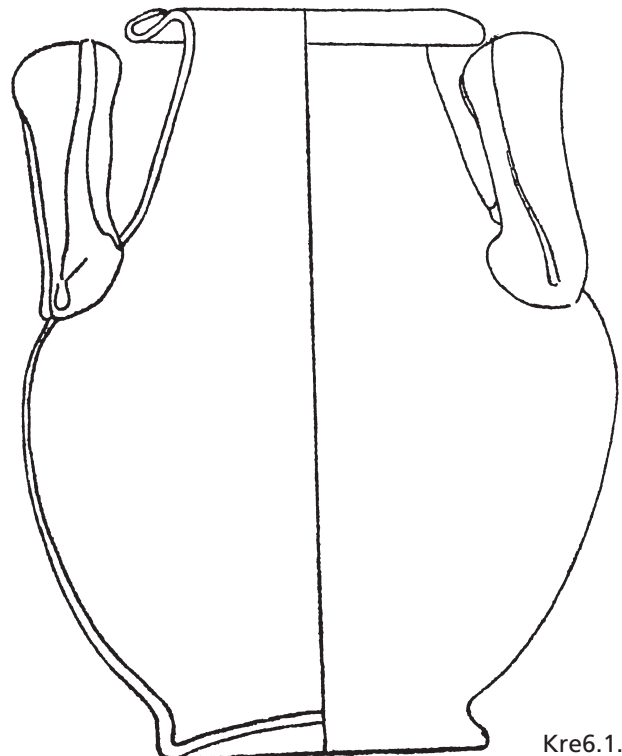
Kre6.1.3
M. 2:3



Kre6.1.4
M. 1:1



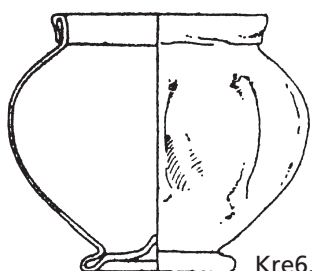
Kre6.1.6



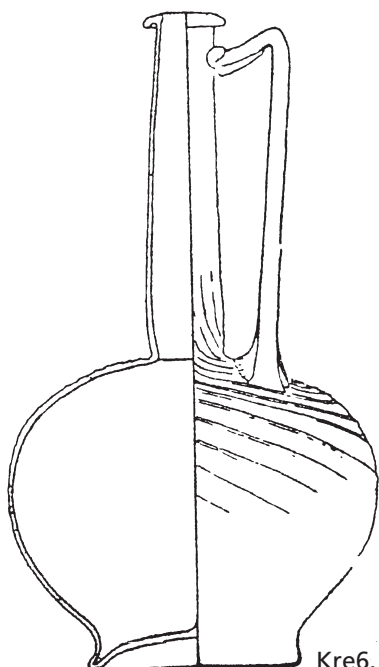
Kre6.1.5



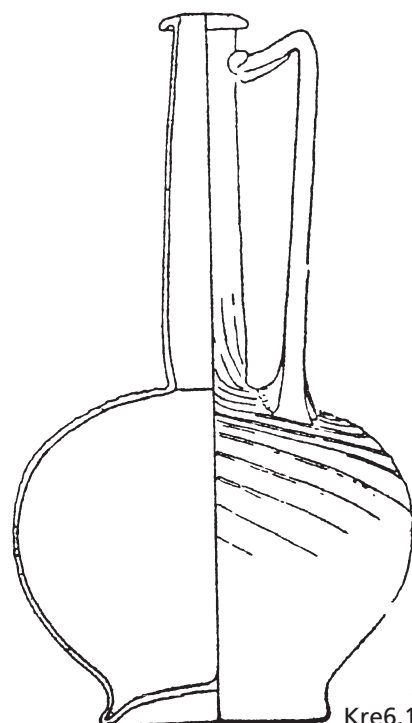
Kre6.1.12



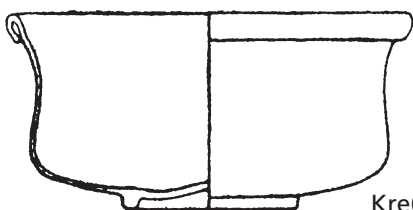
Kre6.1.7



Kre6.1.8



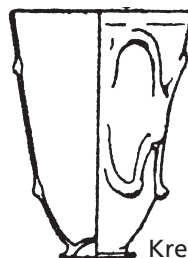
Kre6.1.9



Kre6.1.10



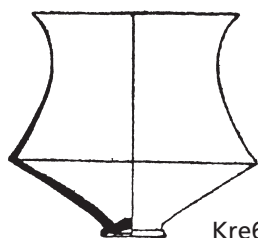
Kre6.1.14



Kre6.1.11



Kre6.1.15



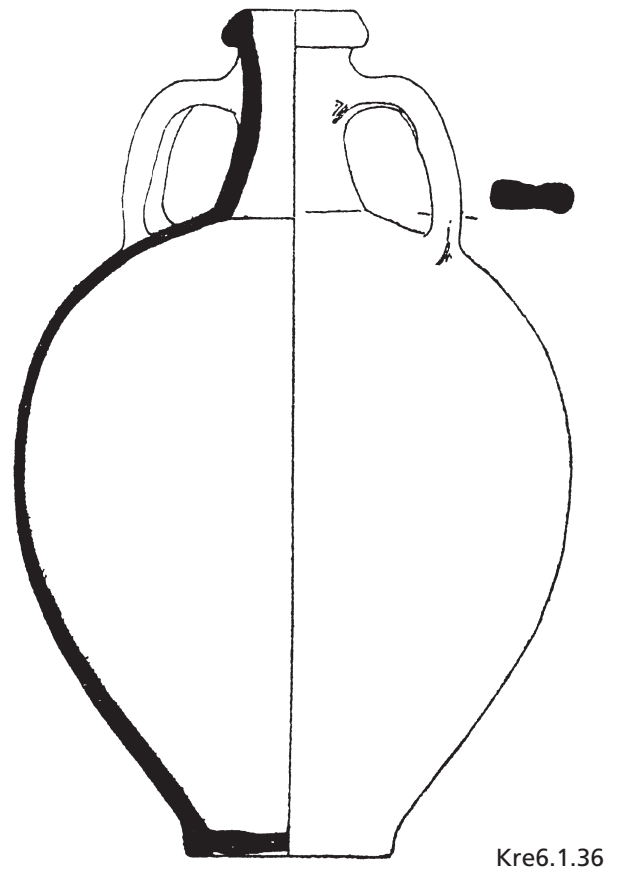
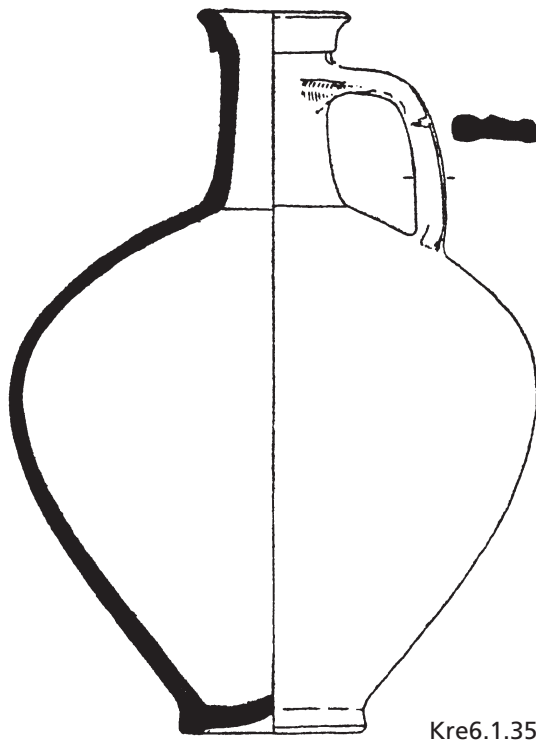
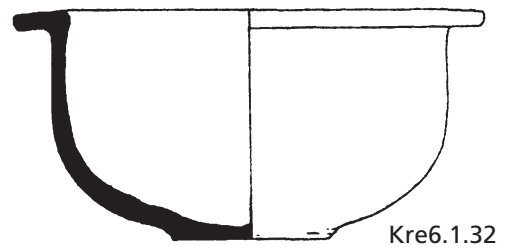
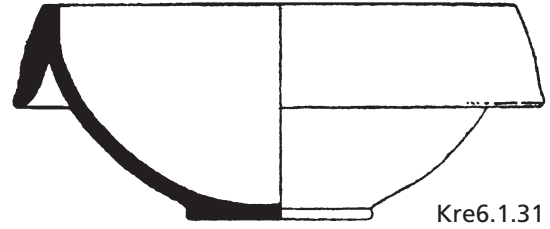
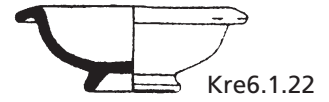
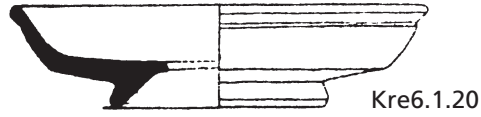
Kre6.1.16

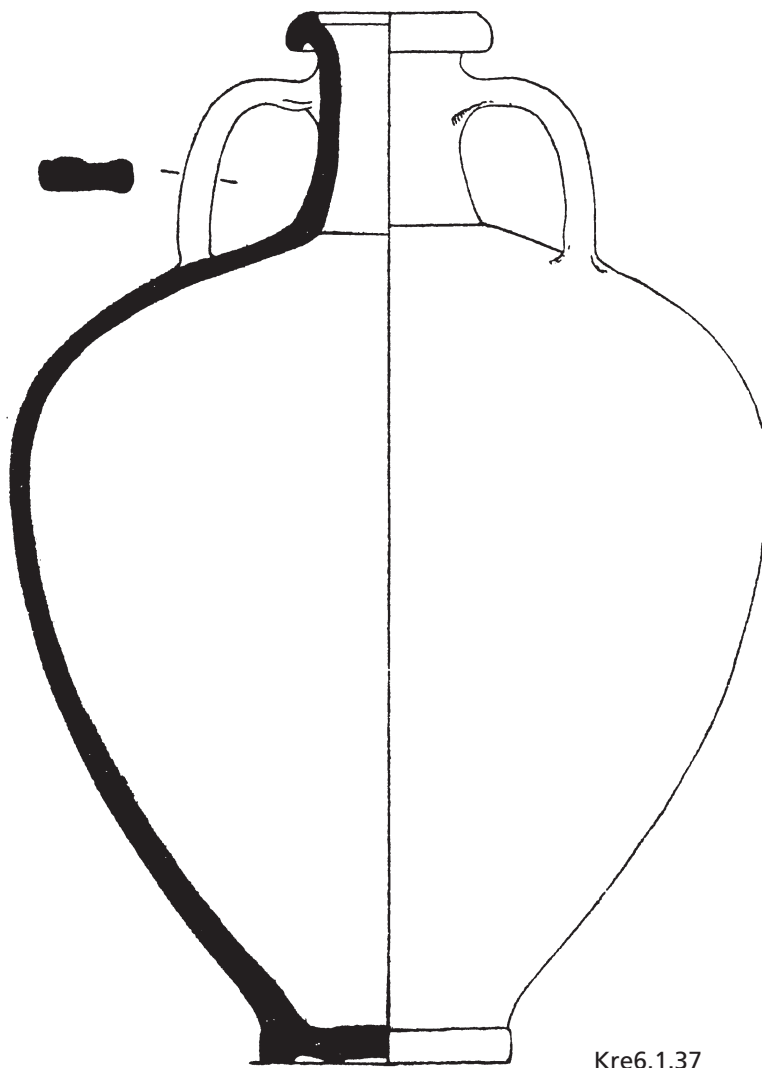


zu Kre6.1.16
M. 1:1




Kre6.1.13

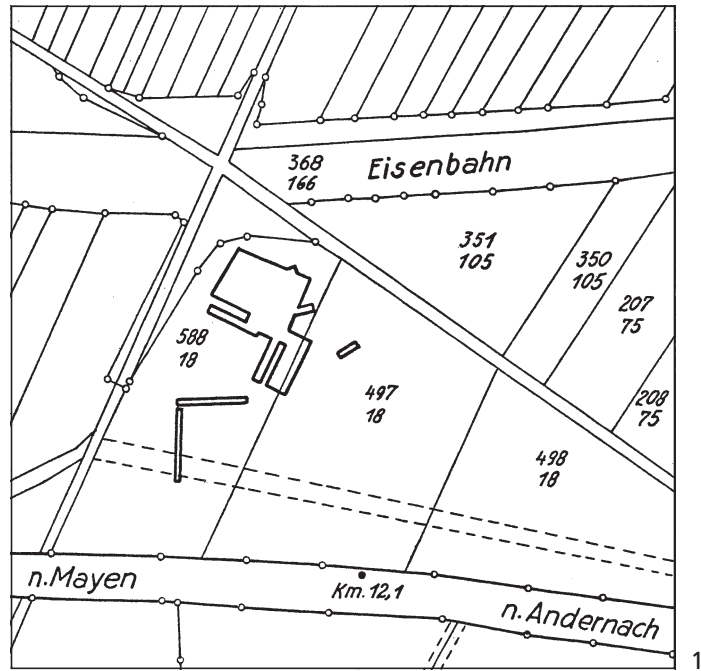




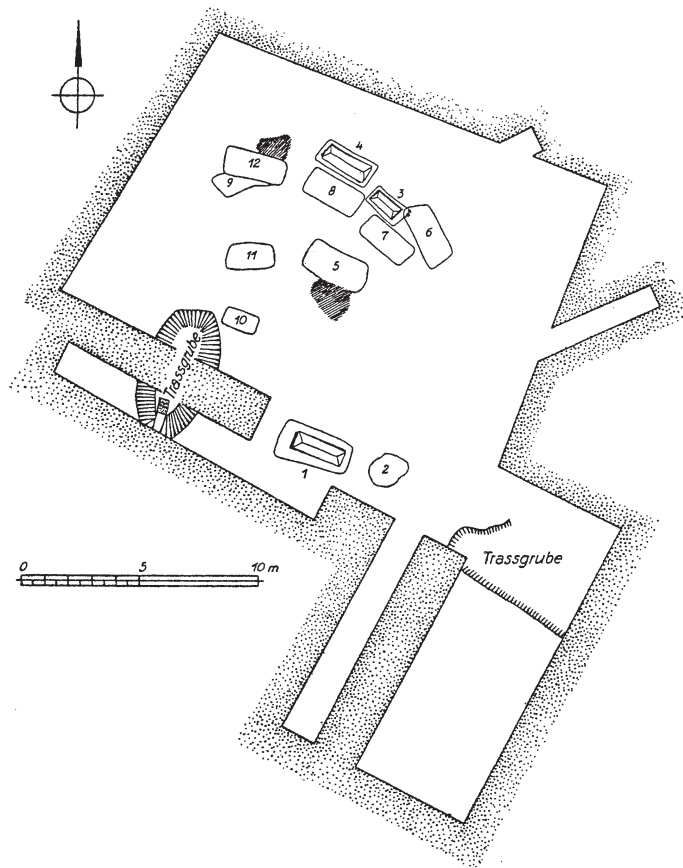
Kre6.1.37



Kre6.1.41

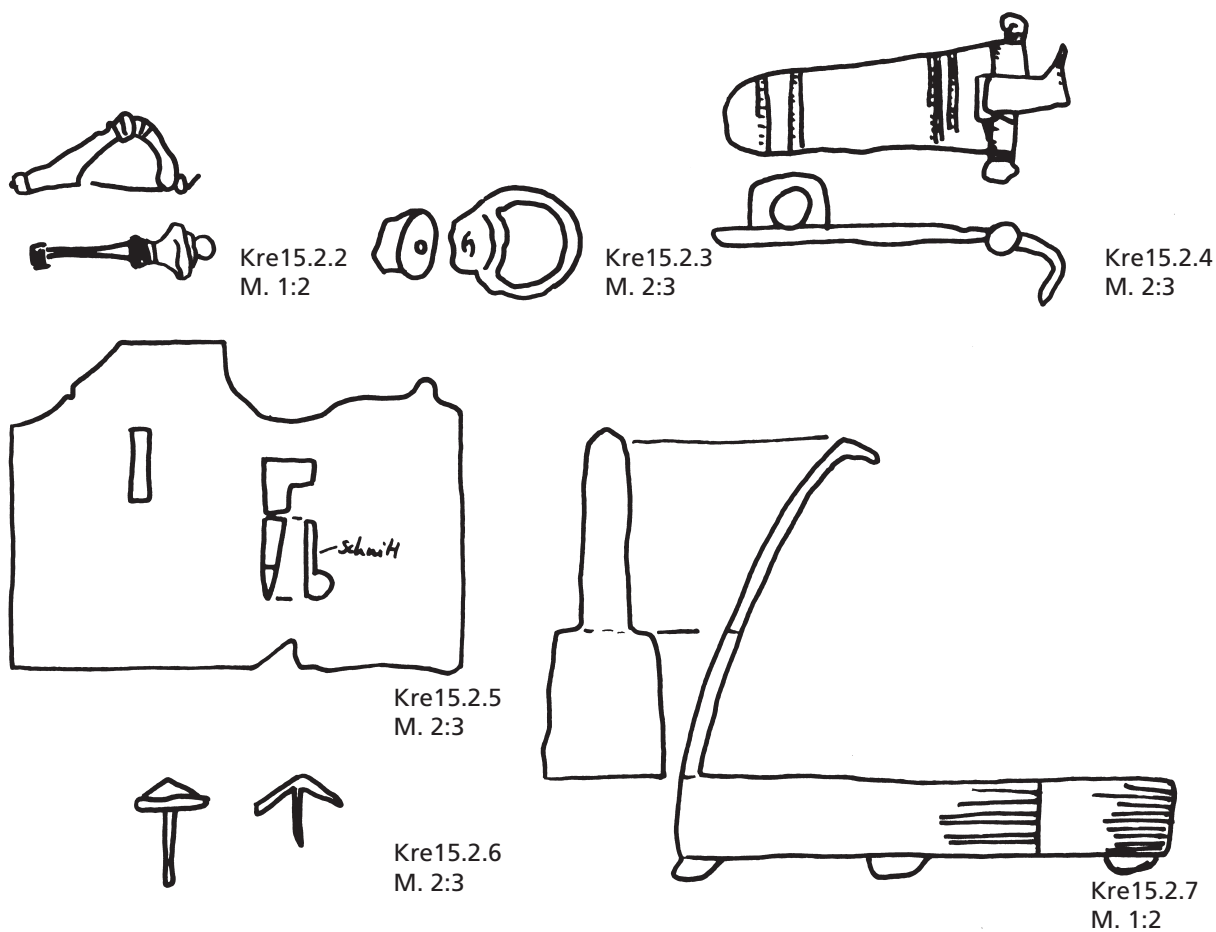
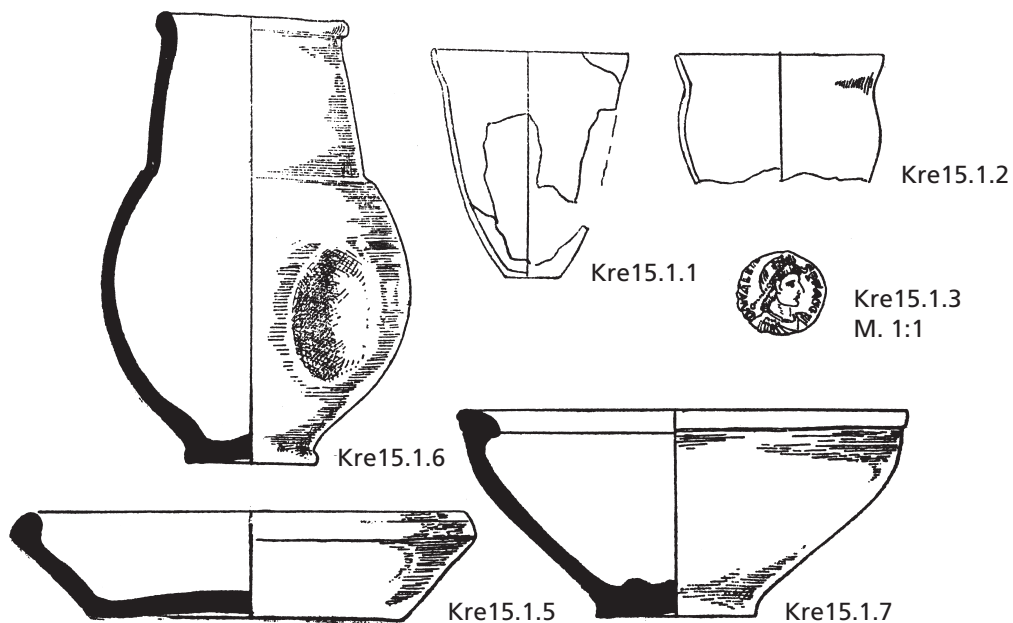


1



2


1-2 Kre15 »Steinacker«. – (Haberey 1941, Abb. 73-74).



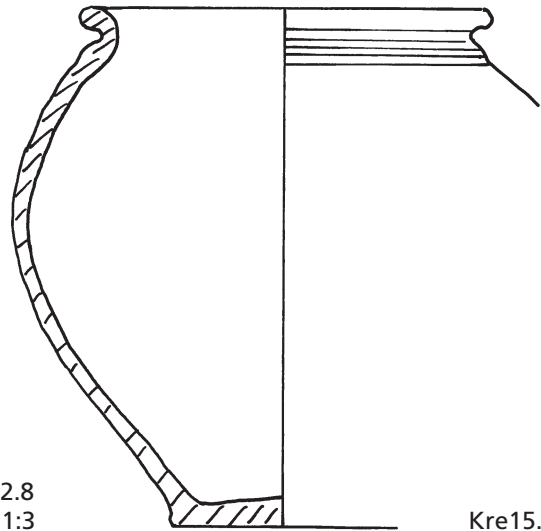
Kre15 »Steinacker«.
 Kre15.1. – (Nach Haberey 1941, Abb. 75, 1-6).
 Kre15.2. – (Nach Skizze von W. Haberey, Ortsakten GDKE Koblenz, Kretz 4).



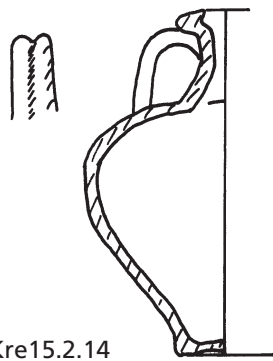
Kre15.2.8
M. ca. 1:3



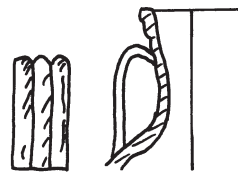
Kre15.2.10



Kre15.2.9



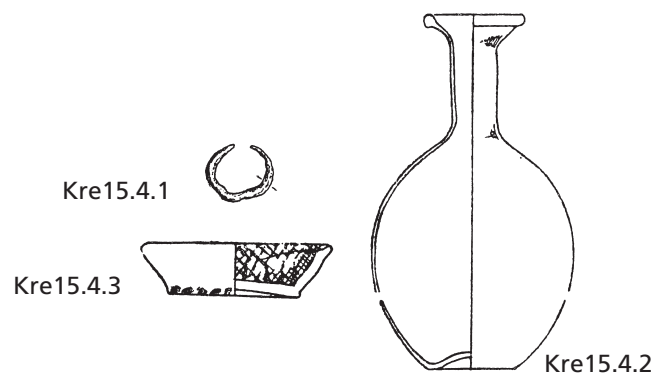
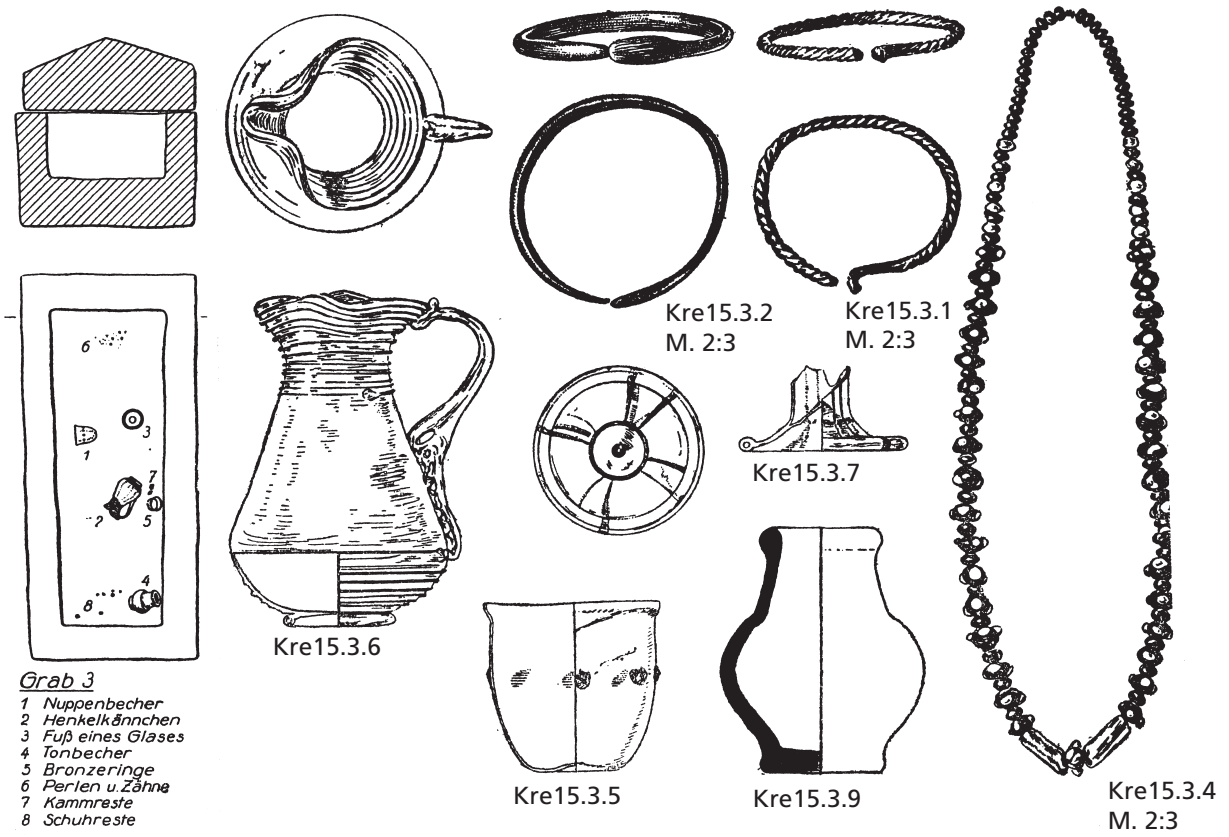
Kre15.2.14



Kre15.2.15



Kre15.2.16



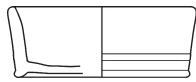
Kre15 »Steinacker«.
 Kre15.3. – (Haberey 1941, Abb. 77).
 Kre15.4. – (Haberey 1941, Abb. 76, 4-6).



Kre15.5.1



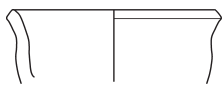
Kre15.5.2



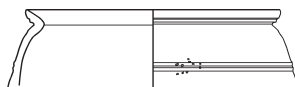
Kre15.5.3



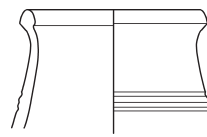
Kre15.5.4




Kre15.5.5



Kre15.5.7



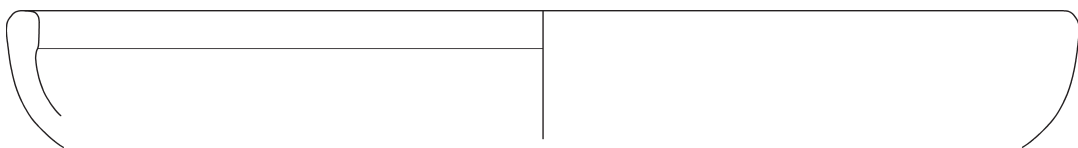
Kre15.5.9



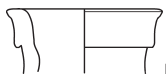
Kre15.5.12



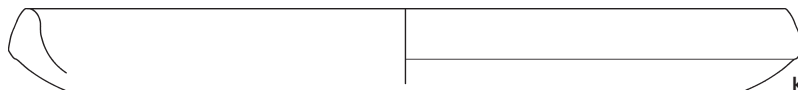
Kre15.5.13



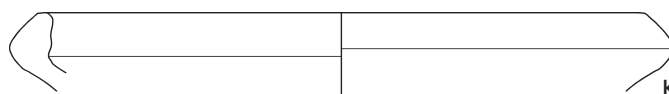
Kre15.5.14



Kre15.5.16



Kre15.5.18

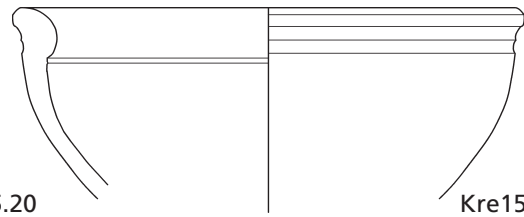


Kre15.5.19

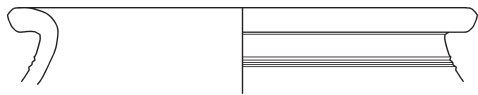
Kre15 »Steinacker«.



Kre15.5.20



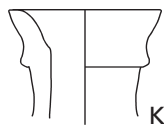
Kre15.5.21



Kre15.5.22



Kre15.5.25
o. M.



Kre15.6.3



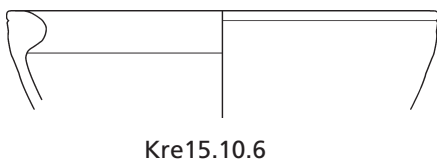
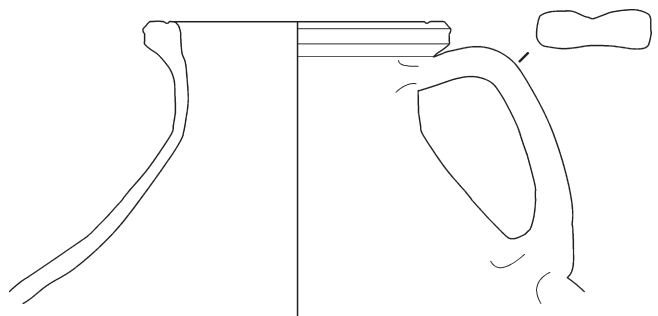
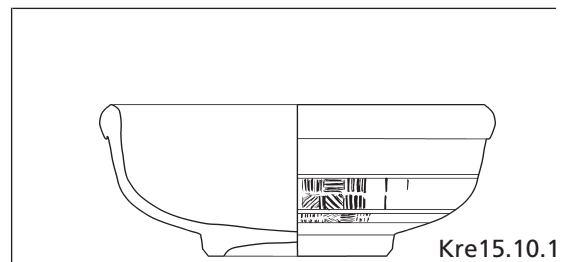
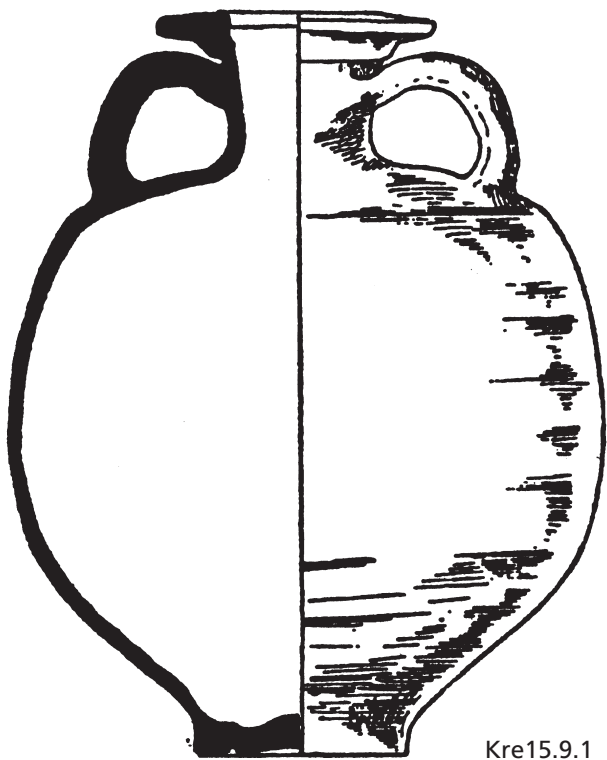
Kre15.6.4

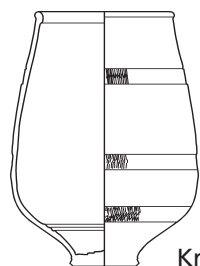


Kre15.6.6

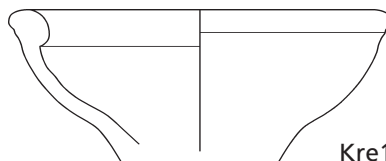


Kre15.6.10

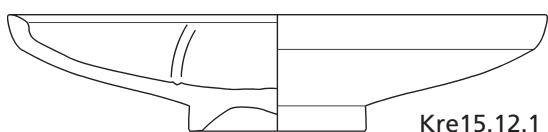




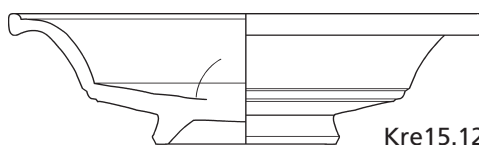
Kre15.11.1



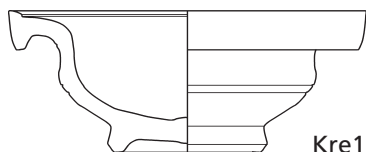
Kre15.11.2



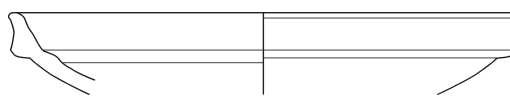
Kre15.12.1



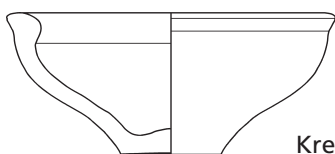
Kre15.12.2



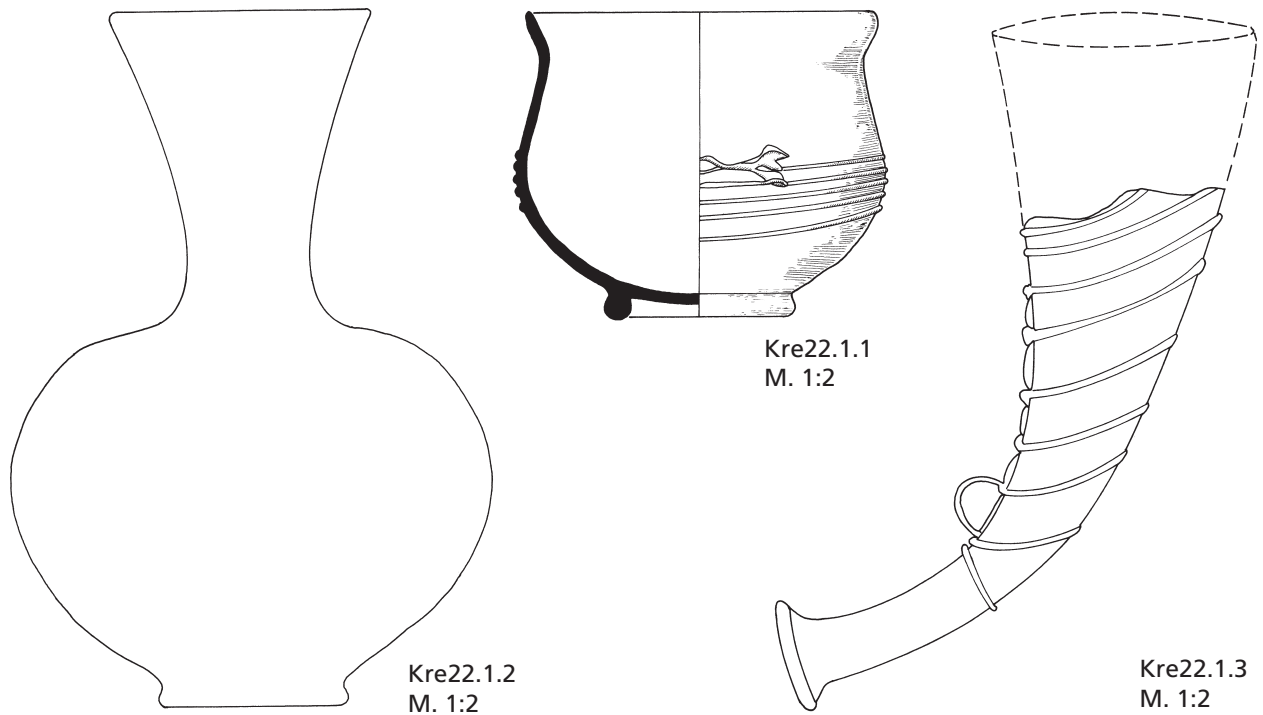
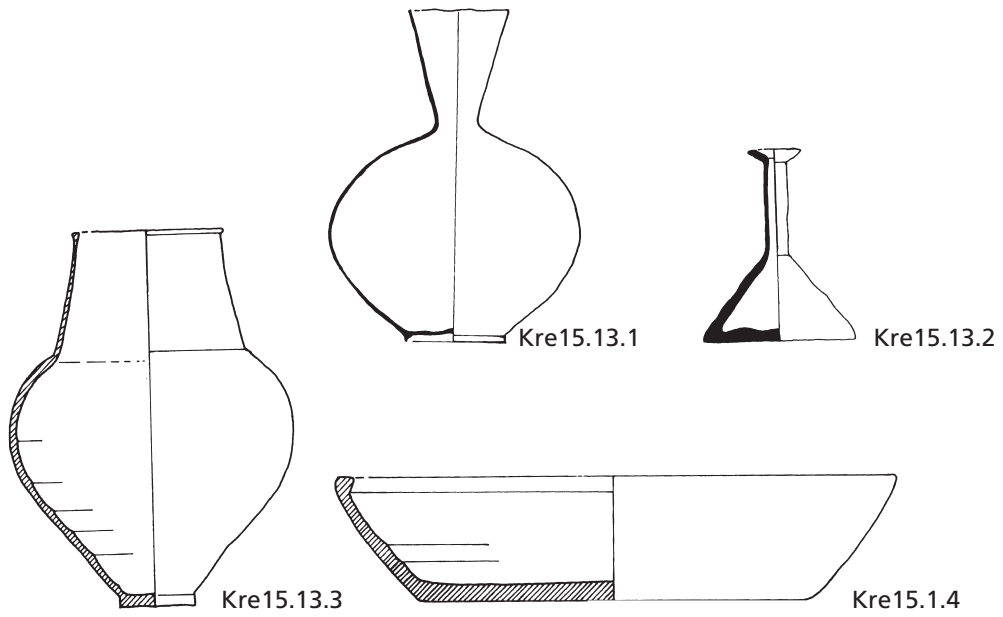
Kre15.12.3



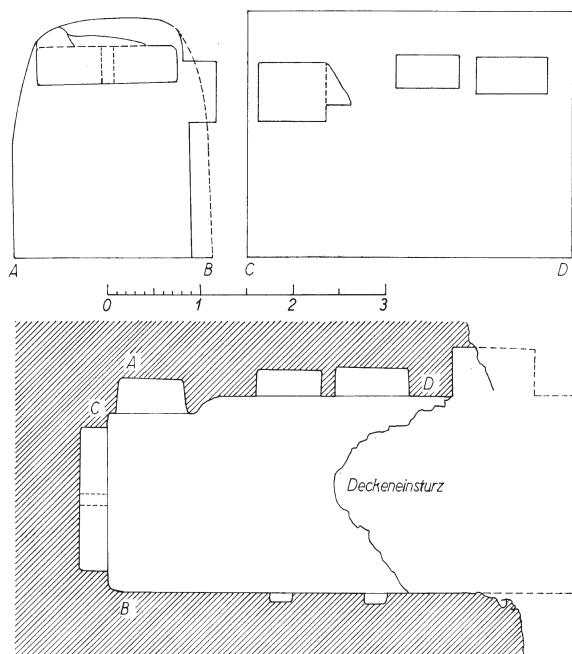
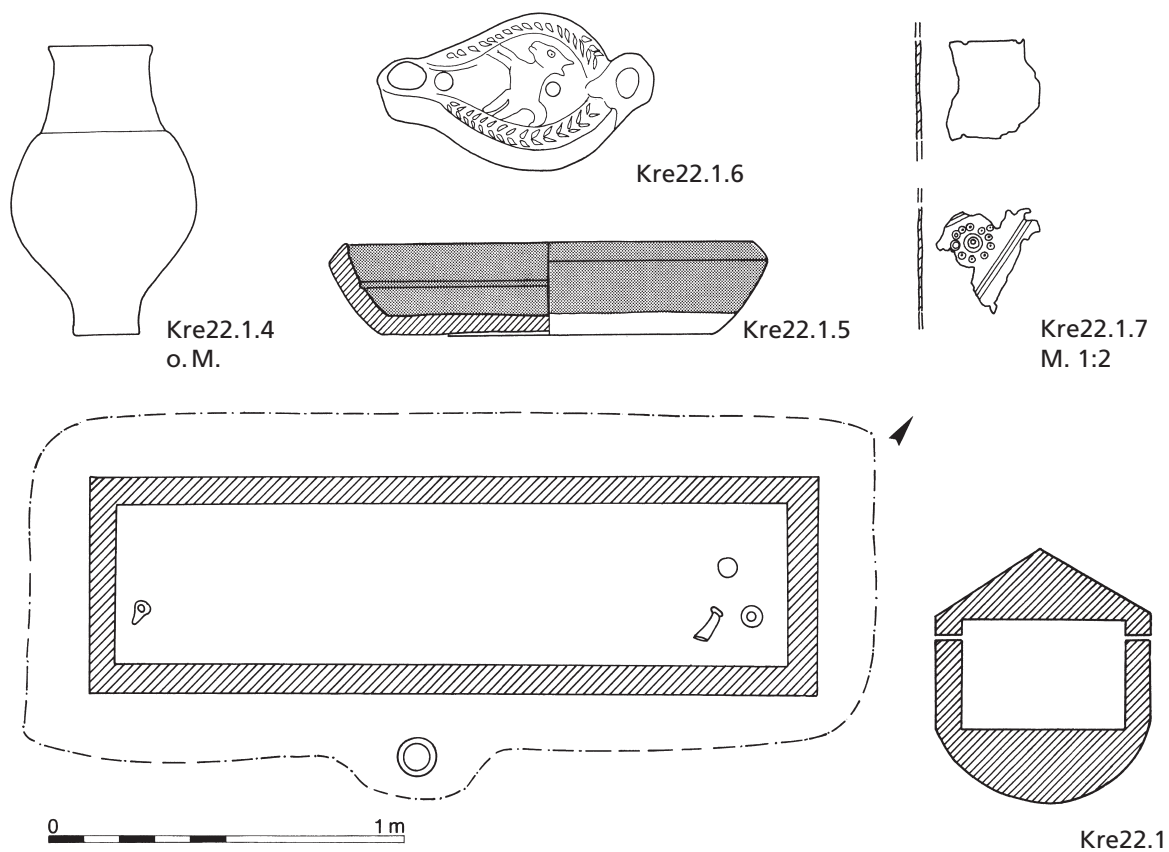
Kre15.12.6




Kre15.12.7



Kre15 »Steinacker«.
Kre15.13. – (Nach von Berg/Wegner 1992, Abb. 70, 7-10).
Kre22 »Trasswerke Meurin«. – (Nach Wegner 2004, Abb. 26, 1. 4. 6).



Kre27


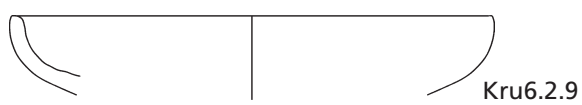
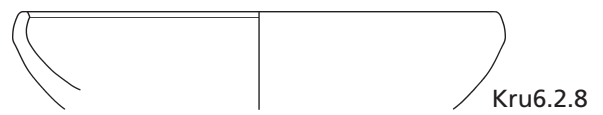
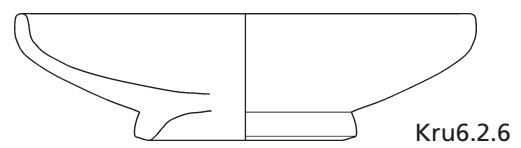
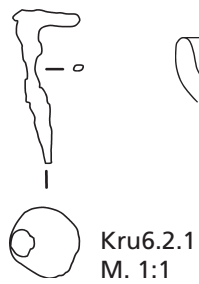
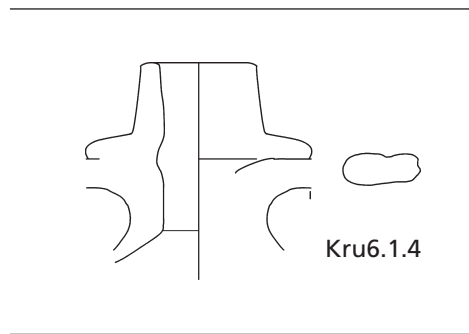
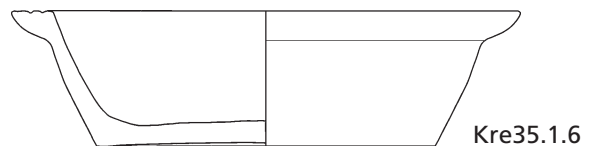
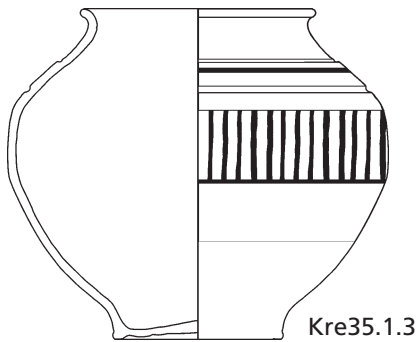
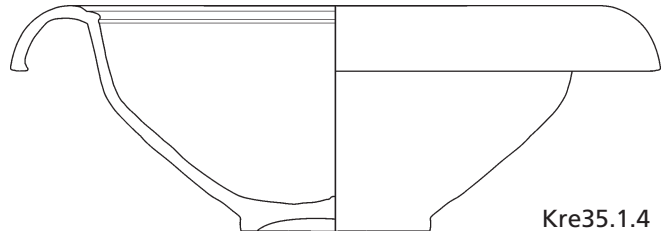
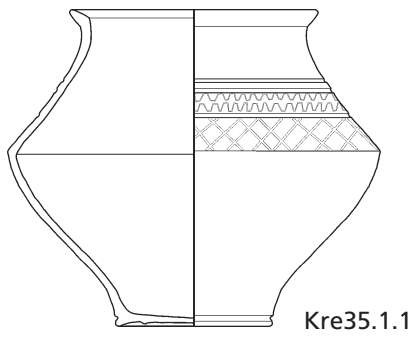


Kre28.1.1

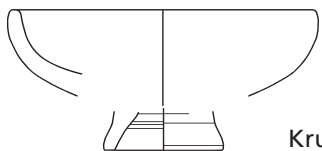
Kre22 »Trasswerke Meurin«. – (Nach Wegner 2004, Abb. 26, A-B. 2-3. 5. 7-8).

Kre27 »Trasswerke Meurin«. – (Röder 1961a, Abb. 3).

Kre28 »Trasswerke Meurin«. – (Wiegels 2010, Abb. 34 I a-b).



Kre35 »Zwischen B256 und Bahnstrecke«.
Kru6 »Am Kendel«.




Kru6.2.11



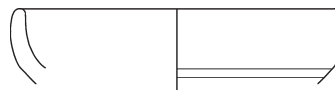
Kru6.2.17




Kru6.2.18




Kru6.2.19




Kru6.2.20



Kru6.2.21



Kru6.2.22



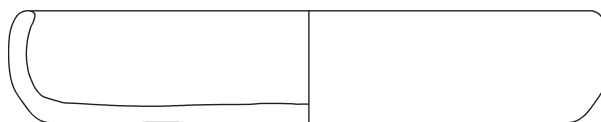
Kru6.2.23



Kru6.2.24



Kru6.2.25



Kru6.2.26




Kru6.2.27

Kru6 »Am Kendel«.



Kru6.2.28



Kru6.2.29




Kru6.2.30



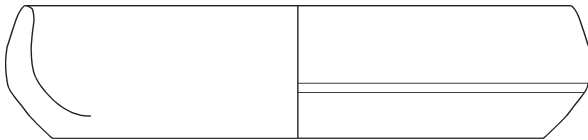
Kru6.2.31



Kru6.2.32



Kru6.2.33




Kru6.2.34



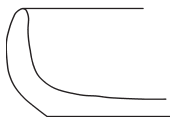
Kru6.2.35




Kru6.2.36



Kru6.2.37




Kru6.2.38



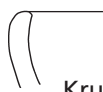
Kru6.2.39



Kru6.2.40



Kru6.2.41



Kru6.2.42



Kru6.2.43




Kru6.2.44



Kru6.2.45



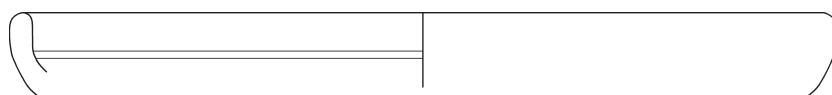
Kru6.2.46



Kru6.2.47



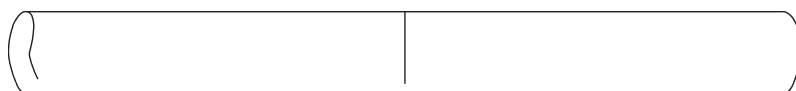
Kru6.2.48



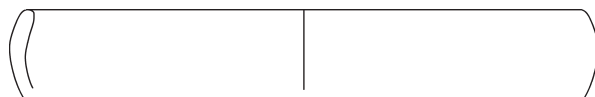
Kru6.2.49




Kru6.2.50




Kru6.2.51



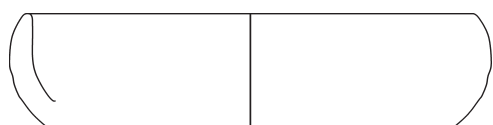
Kru6.2.52



Kru6.2.53



Kru6.2.54



Kru6.2.55



Kru6.2.56

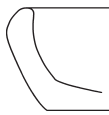
Kru6 »Am Kendel«.



Kru6.2.57



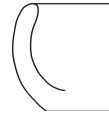
Kru6.2.59




Kru6.2.60



Kru6.2.61



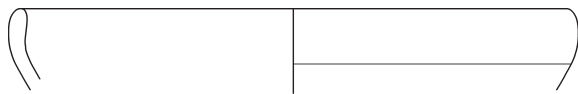
Kru6.2.62



Kru6.2.63



Kru6.2.64




Kru6.2.65



Kru6.2.66



Kru6.2.67




Kru6.2.68



Kru6.2.69




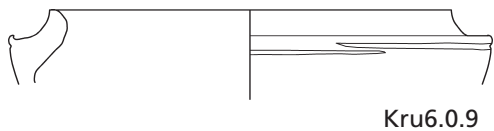
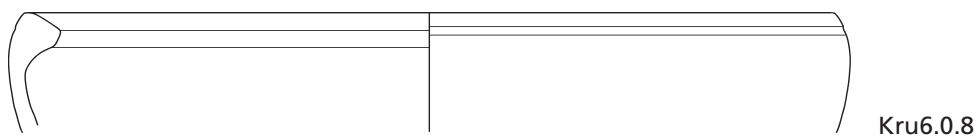

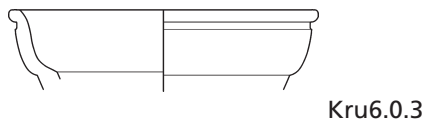
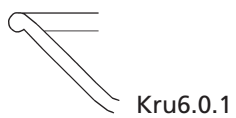
Kru6.2.70



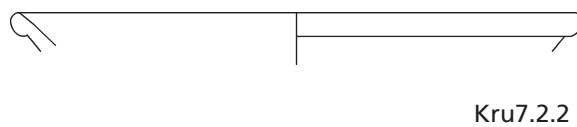
Kru6.2.71



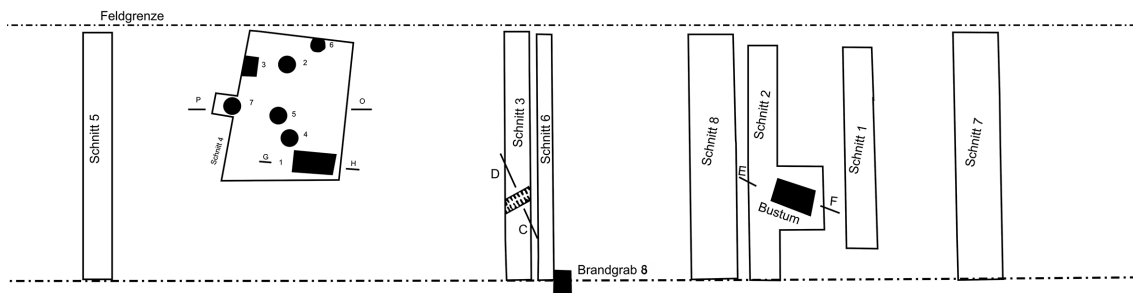

Kru6.2.80



Kru7.0.1
M. ca. 1:3



Kru6 »Am Kendel«.
Kru7 »Am Kendel«. – (Nach Wegner 2006, Abb. 26).

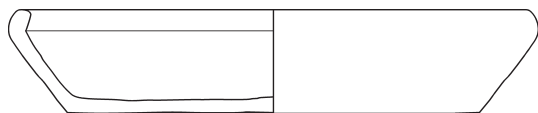


Kruft
 Grabung 1933
 Flur 21 Paz. 31
 Aufg. u. gez. Heinen

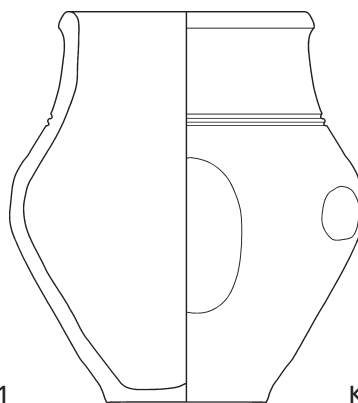


2

- 1 Kru7 »Am Kendel«. Steinbauphasen der Siedlung »Am Kendel«. – (Umzeichnung der Grabungspläne GDKE Koblenz).
 2 Kru9 »An den Fußfällen rechts«. Gesamtplan des Gräberfeldes. – (Nach Skizze im LVR-Amt für Bodendenkmalpflege im Rheinland).




Kru9.1.1




Kru9.1.2



Kru9.3.1
M. ca. 2:3










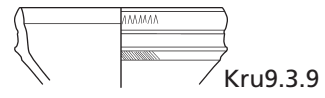
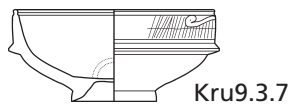




Kru9.3.2
M. ca. 1:3

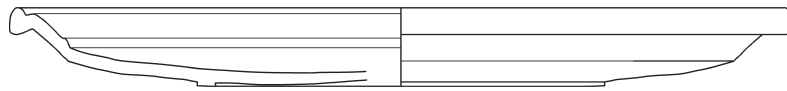


Kru9.3.3
M. 2:3

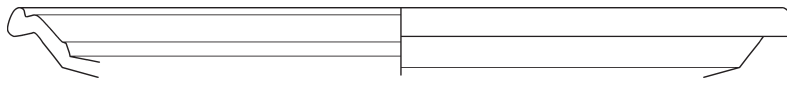
Kru9 »An den Fußfäßen rechts«.



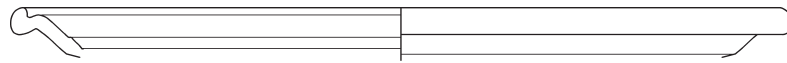
Kru9 »An den Fußfäßen rechts«.



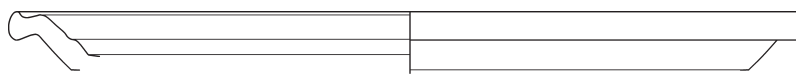
Kru9.3.19



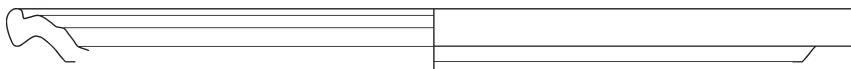
Kru9.3.20



Kru9.3.21



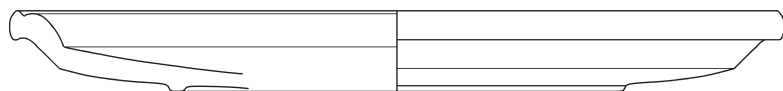
Kru9.3.22



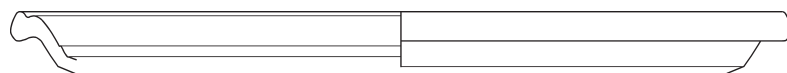
Kru9.3.23



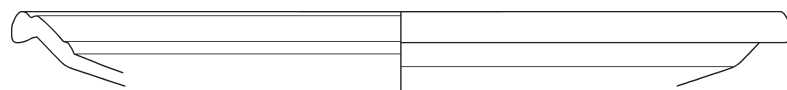
Kru9.3.24



Kru9.3.25



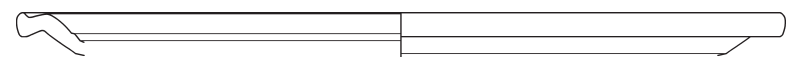
Kru9.3.26



Kru9.3.27



Kru9.3.28

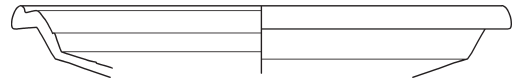


Kru9.3.29

Kru9 »An den Fußfällen rechts«.



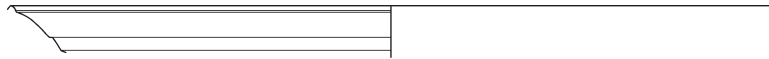
Kru9.3.30



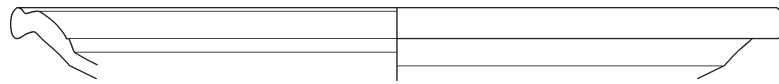
Kru9.3.31



Kru9.3.32



Kru9.3.33



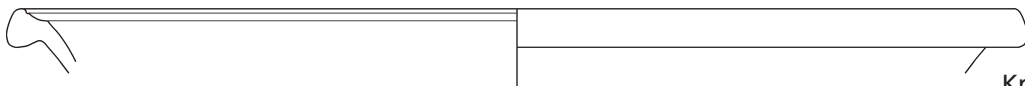
Kru9.3.34



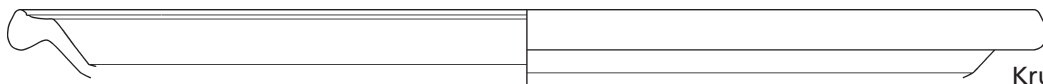
Kru9.3.35



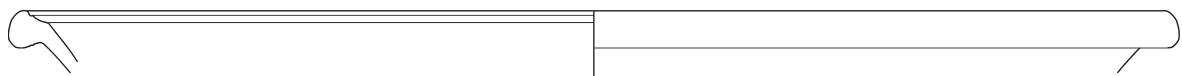
Kru9.3.36



Kru9.3.37

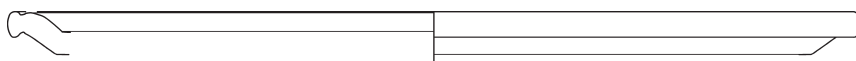


Kru9.3.38

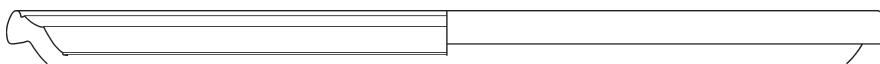


Kru9.3.39

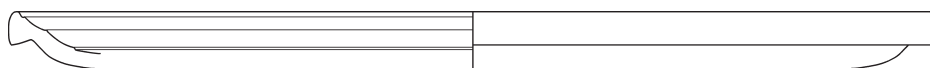
Kru9 »An den Fußfällen rechts«.



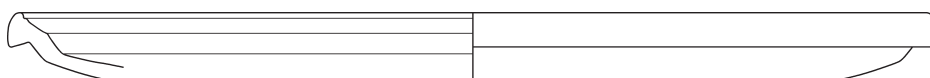
Kru9.3.40



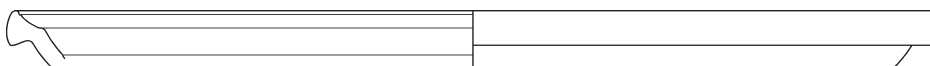
Kru9.3.41



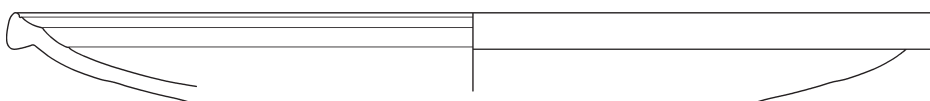
Kru9.3.42



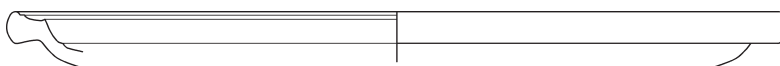
Kru9.3.43



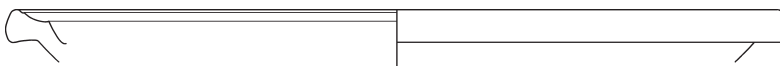
Kru9.3.44



Kru9.3.45



Kru9.3.46



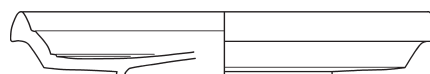
Kru9.3.47



Kru9.3.48




Kru9.3.49




Kru9.3.50


Kru9 »An den Fußfäßen rechts«.




Kru9.3.51




Kru9.3.52



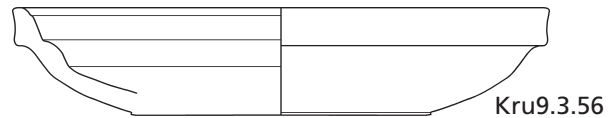
Kru9.3.53



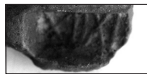
Kru9.3.54



Kru9.3.55



Kru9.3.56



Kru9.3.61



Kru9.3.62



Kru9.3.64



Kru9.3.63




Kru9.3.65



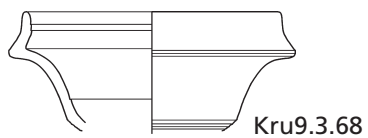
Kru9.3.66



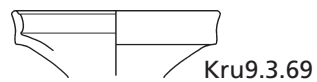
Kru9.3.67



Kru9.3.70



Kru9.3.68

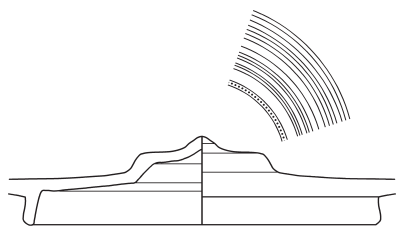


Kru9.3.69

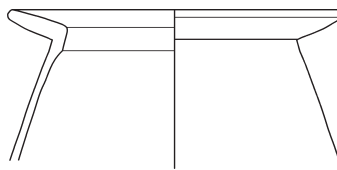


Kru9.3.71

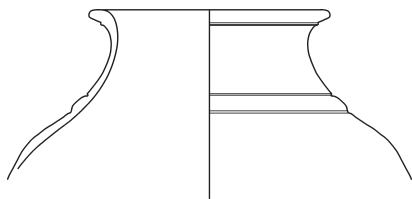
Kru9 »An den Fußfäßen rechts«.
(Stempel M. 1:1)



Kru9.3.73



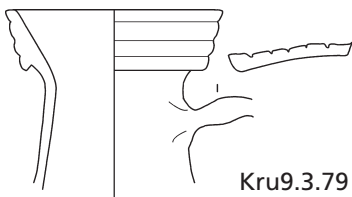
Kru9.3.74



Kru9.3.76



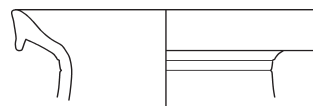
Kru9.3.77



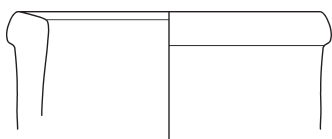
Kru9.3.79



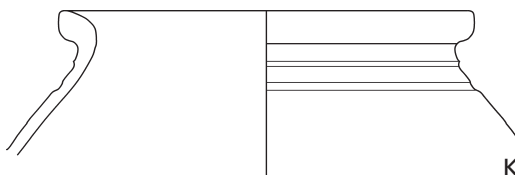
Kru9.3.80



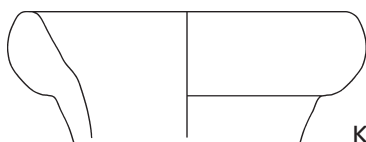
Kru9.3.81



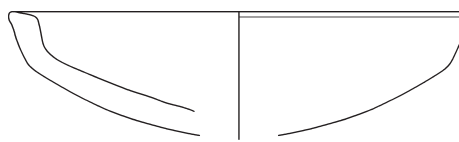
Kru9.3.82



Kru9.3.83



Kru9.3.84



Kru9.3.85



Kru9.4.1
M. 1:1



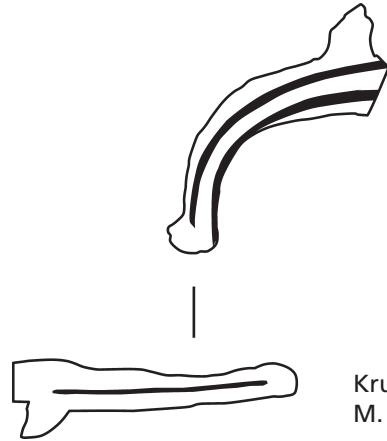
Kru9.4.2
M. 2:3



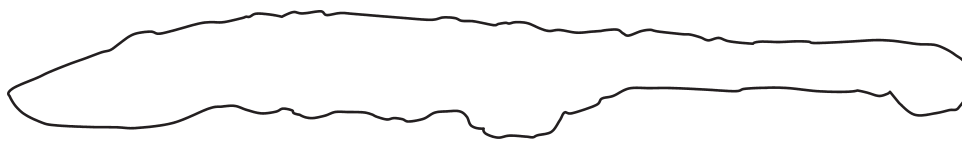
Kru9.4.4
M. 2:3



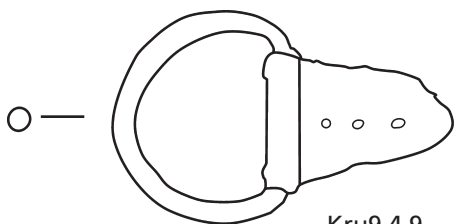
Kru9.4.7
M. 2:3



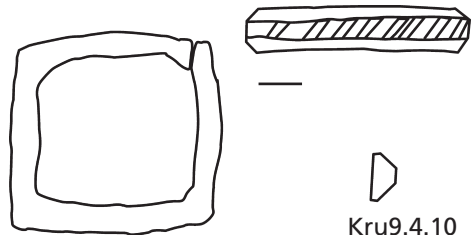
Kru9.4.5
M. 2:3



Kru9.4.8
M. 2:3



Kru9.4.9



Kru9.4.10

Kru9 »An den Fußfäßen rechts«.



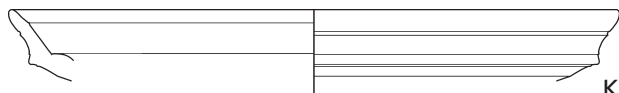
Kru9.4.12
M. ca. 1:3



Kru9.4.13
M. ca. 1:3



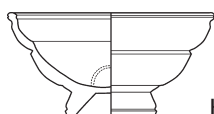
Kru9.4.14
M. ca. 1:3




Kru9.4.15



Kru9.4.16



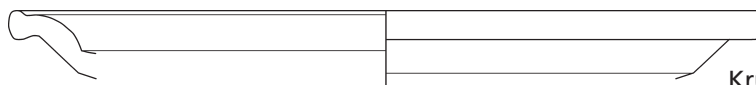
Kru9.4.17



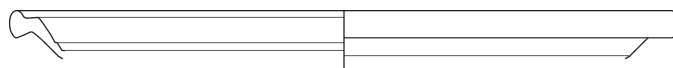
Kru9.4.19



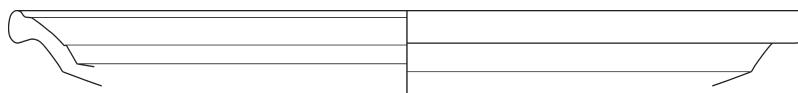
Kru9.4.20



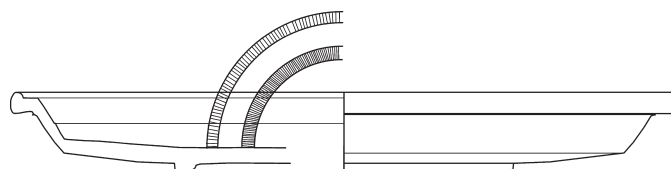
Kru9.4.21



Kru9.4.22



Kru9.4.23



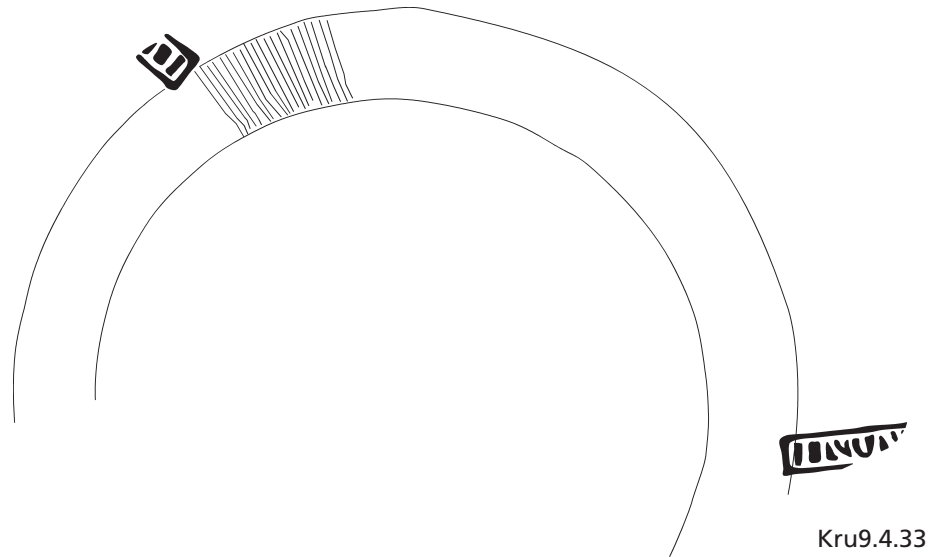







Kru9.4.24

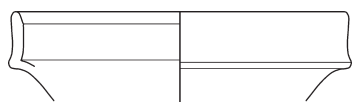


Kru9.4.25

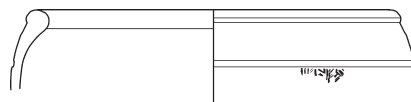
Kru9 »An den Fußfällern rechts«.



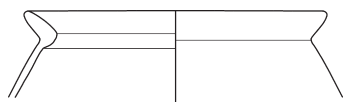
Kru9 »An den Fußfäßen rechts«.
(Stempel M. 1:1)



Kru9.4.46



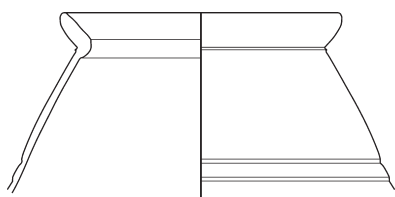
Kru9.4.48



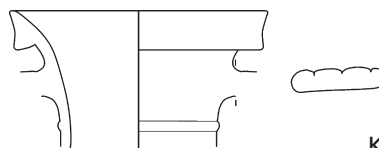
Kru9.4.55



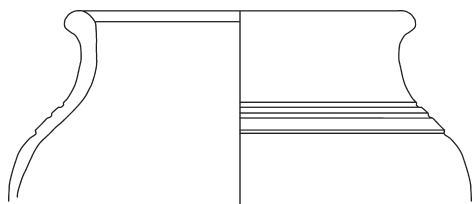
Kru9.4.56



Kru9.4.57



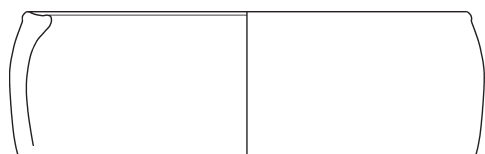
Kru9.4.59



Kru9.4.61



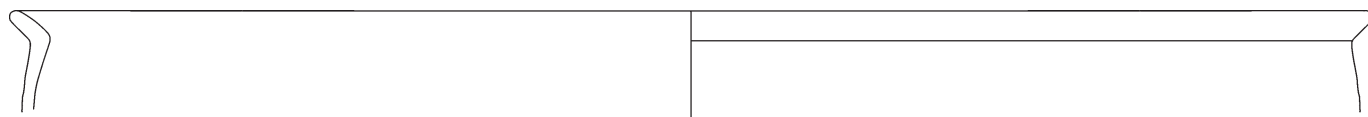
Kru9.4.62



Kru9.4.65



Kru9.4.66

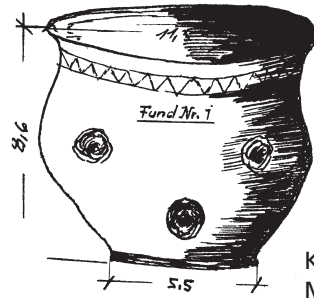


Kru9.4.67

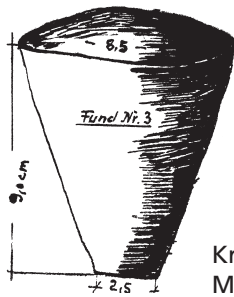
Kru9 »An den Fußfällen rechts«.



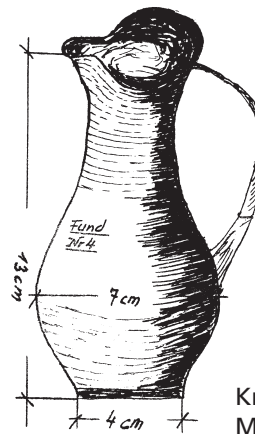
Kru10.1.1
M. ca. 2:3



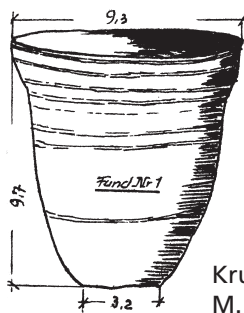
Kru10.1.2
M. ca. 1:2



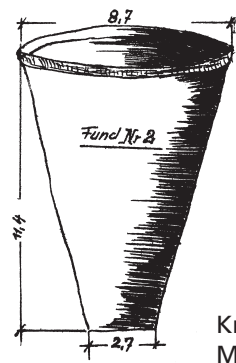
Kru10.1.3
M. ca. 1:2



Kru10.1.4
M. ca. 1:2



Kru10.2.1
M. ca. 1:2



Kru10.2.2
M. ca. 1:2



Kru11.0.1
o.M.



Kru14.0.7
o.M.



Kru19.0.1



Kru19.0.2



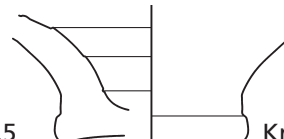
Kru19.0.3



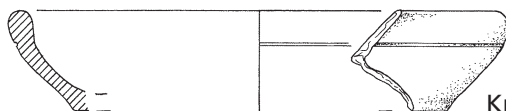
Kru19.0.4



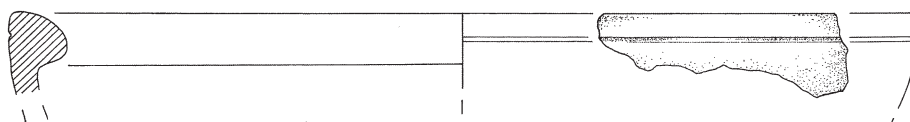
Kru19.0.5



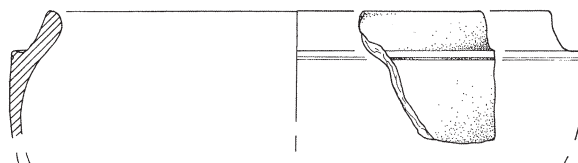
Kru19.0.7



Kru19.0.8

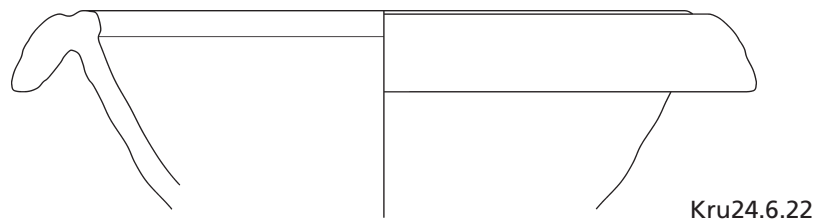
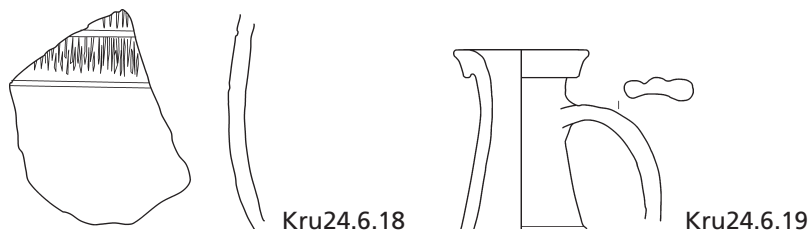
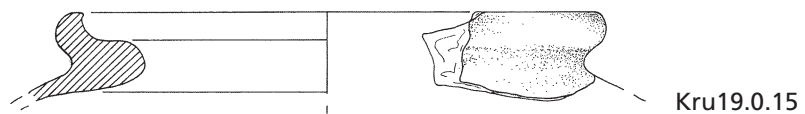


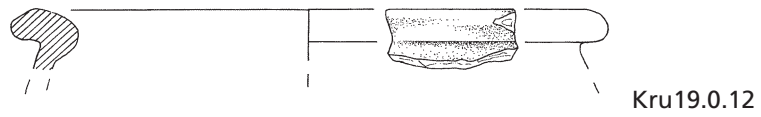
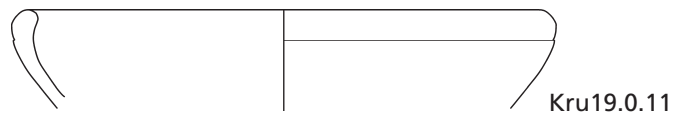


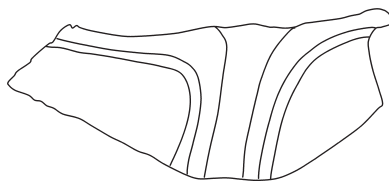
Kru19.0.9



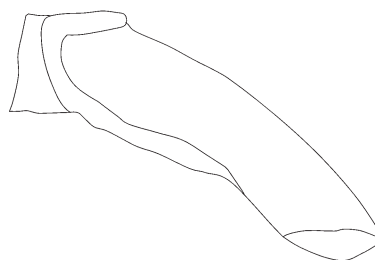
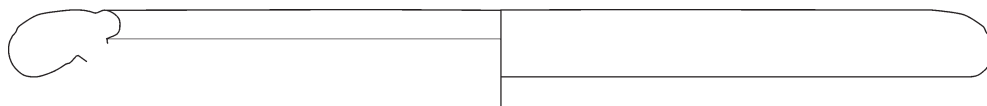
Kru19.0.10

Kru11 »Banner Wiesen«, Kru14 »Bruchgarten«. – (Foto J. Chameroy, RGZM).
Kru19 »Flur 7, Parzelle 96/1«. – (Nach Wegner 2007, Abb. 46, 2. 4-6. 8).






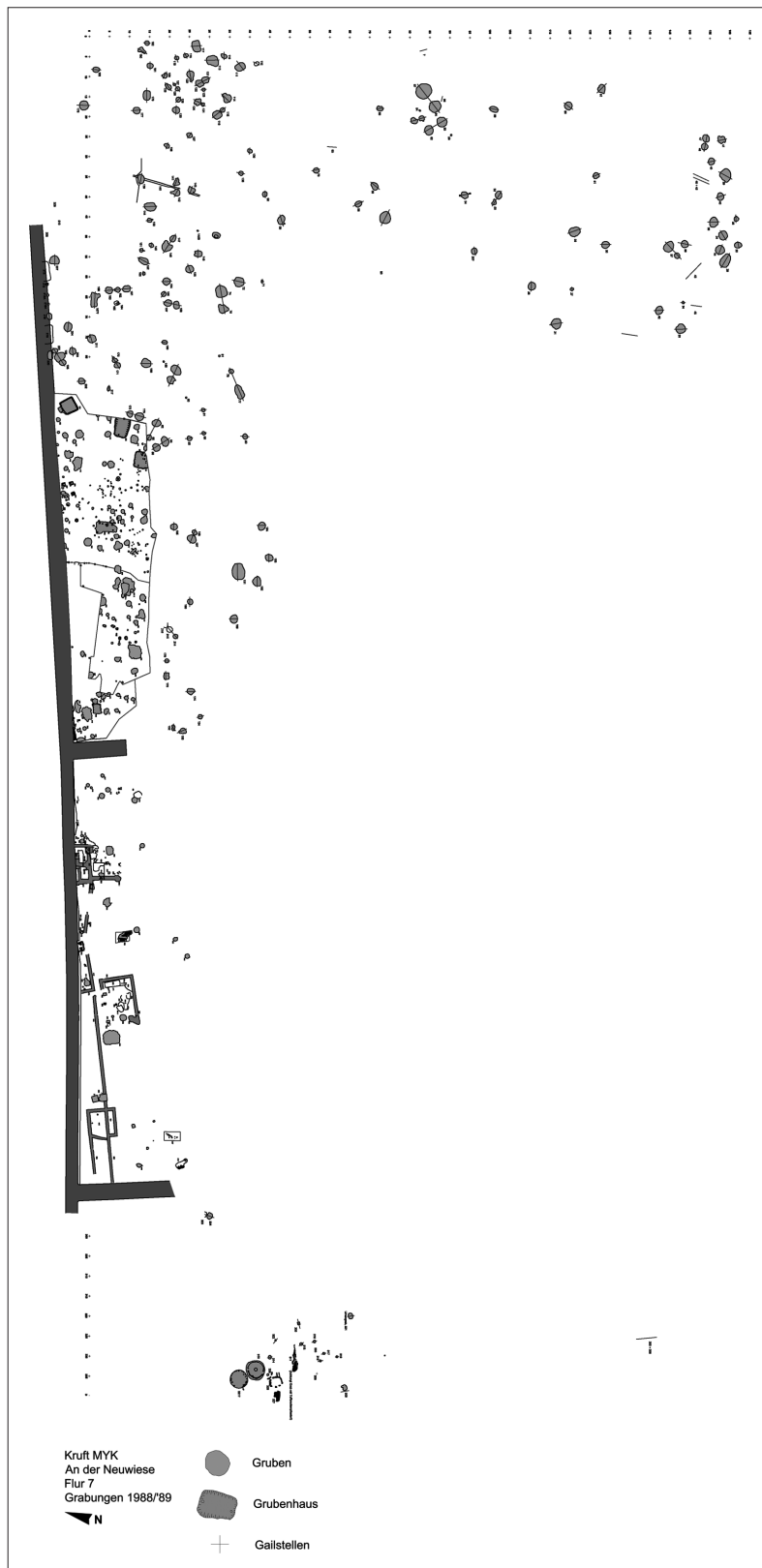
Kru24.6.23



Kru24.6.24



Kru35.0.1
o. M.



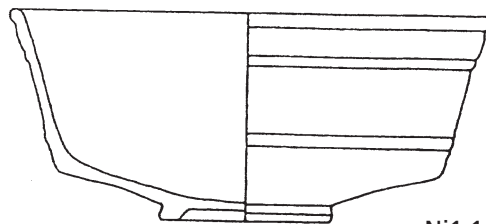
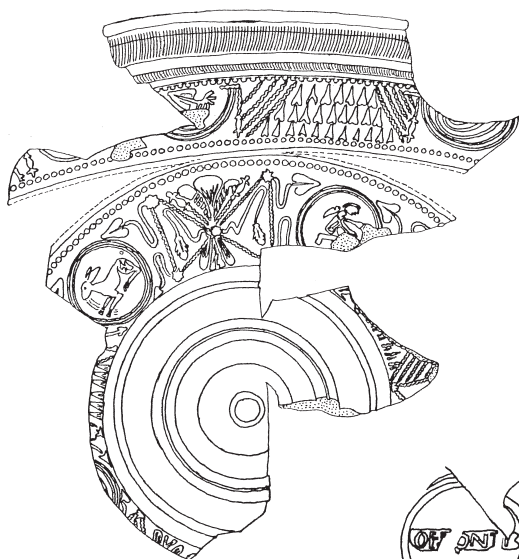
1
M. 1:2000



Kru36.1.2
M. 1:1



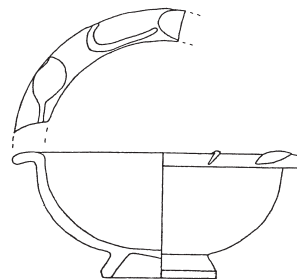
Kru36.1.4
M. 1:1



Ni1.1.1



zu Ni1.1.1
M. ca. 1:2

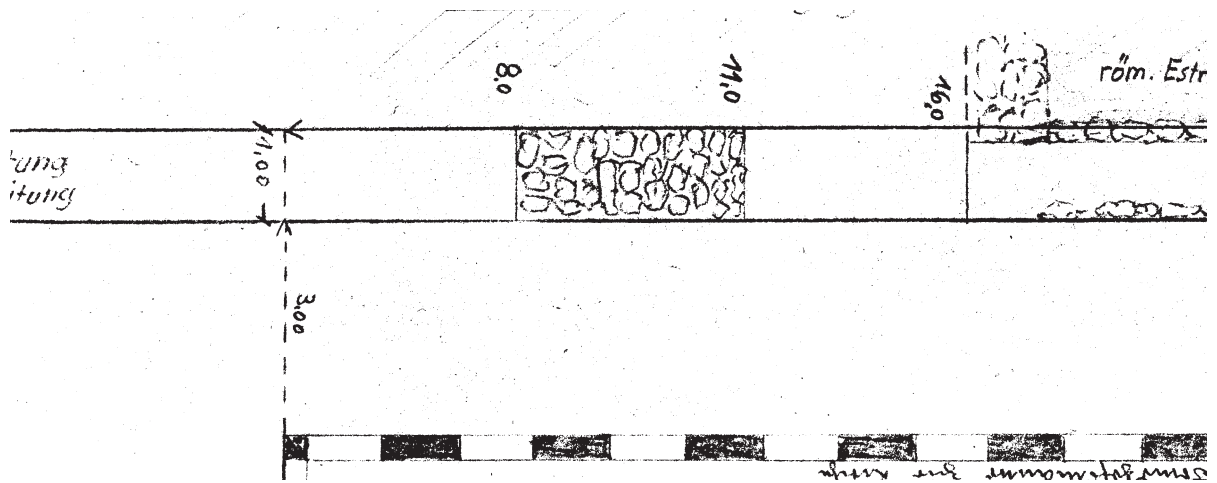


Ni1.1.2

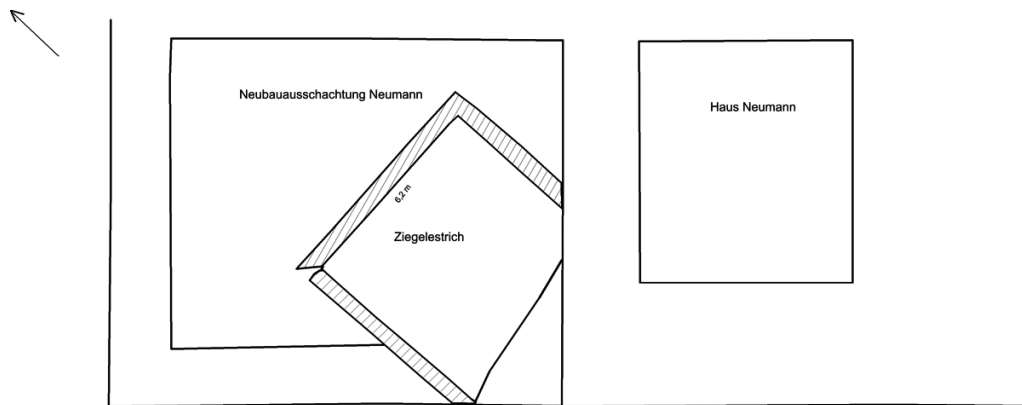


Ni2.1.1
o.M.

Ni1 Fundstelle unbekannt. – (Nach Bemann 1983, Taf. 3).
Ni2 Fundstelle unbekannt. – (Foto B. Streubel, RGZM).

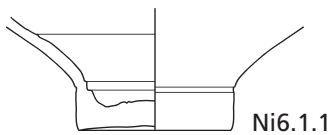


1

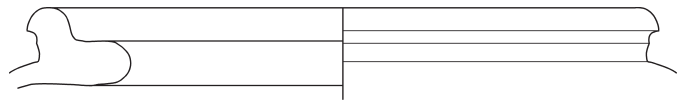


Arnulfstraße

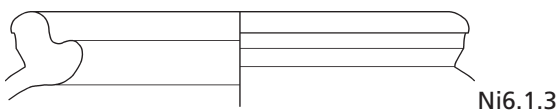
2



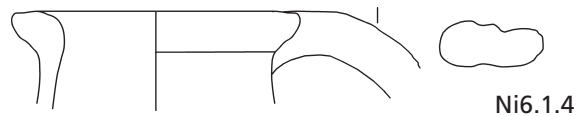
Ni6.1.1



Ni6.1.2




Ni6.1.3



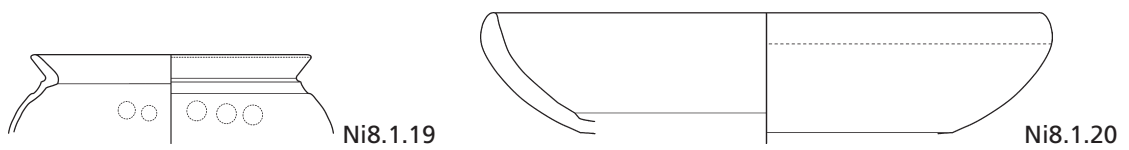
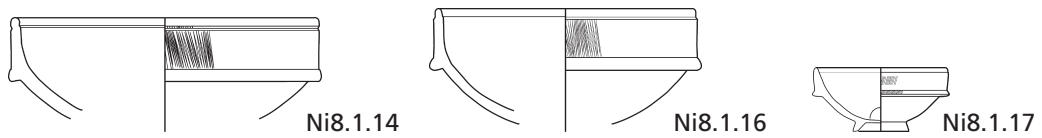


Ni6.1.4

1 Ni6 »Auf der Frühmess«. – (Planumszeichnung J. Röder. Röder-Fundbücher Nr. 168).

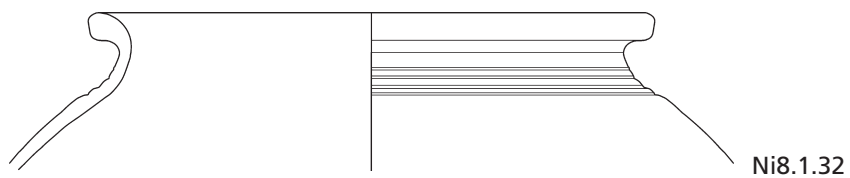
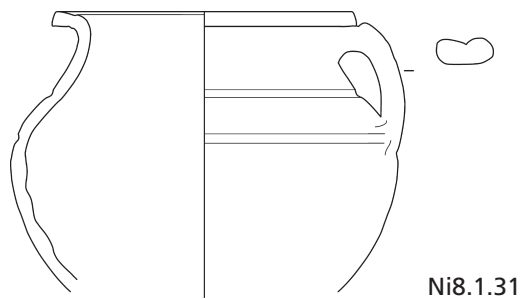
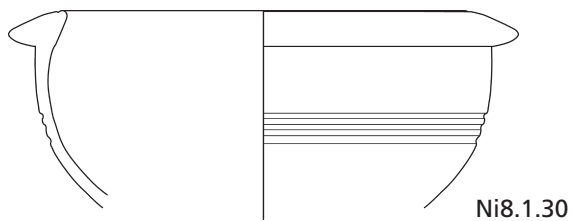
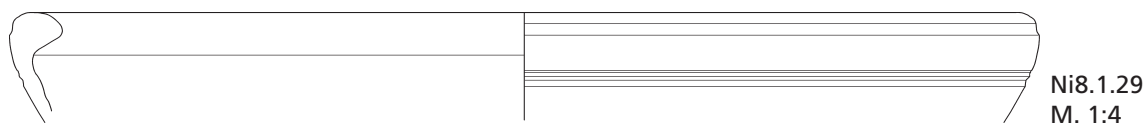
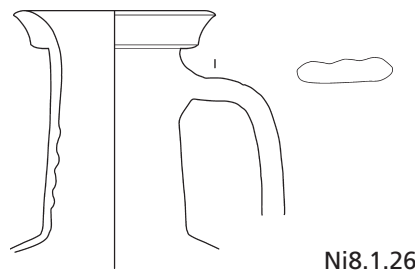
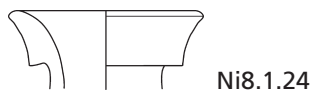
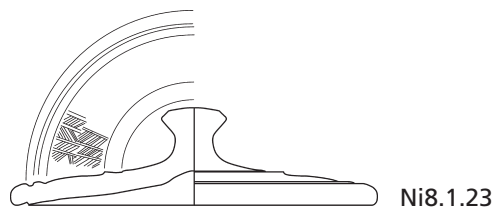
2 Ni6 »Auf der Frühmess«. Skizze der römischen Gebäudestruktur. – (Umzeichnung einer Skizze der GDKE Koblenz [1972]).




Ni6 »Auf der Frühmess«. Römischer Wandputz und Estrich. – (Foto B. Streubel, RGZM).






Ni8 »Auf der Muck«.

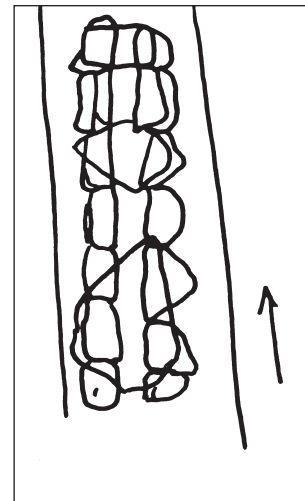


Ni8 »Auf der Muck«.

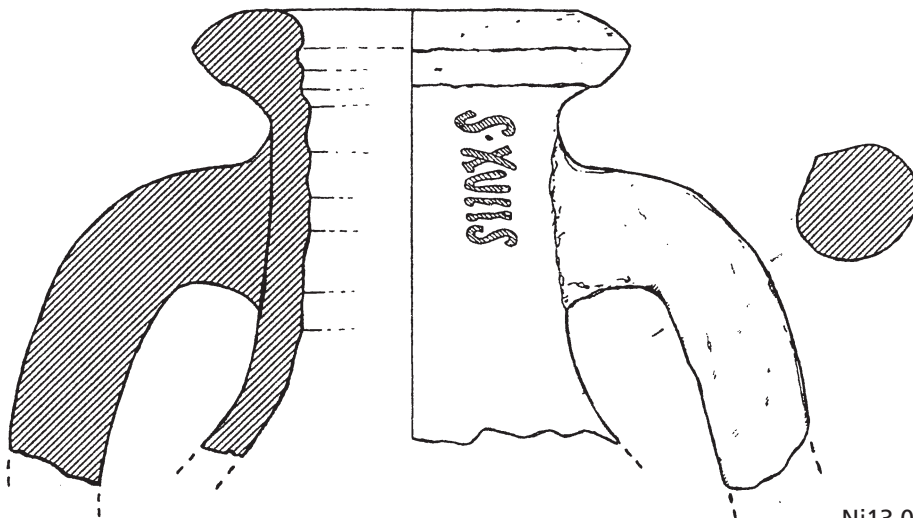


 Humus
 Bims
 Britz

Ni10a
M. ca. 1:60

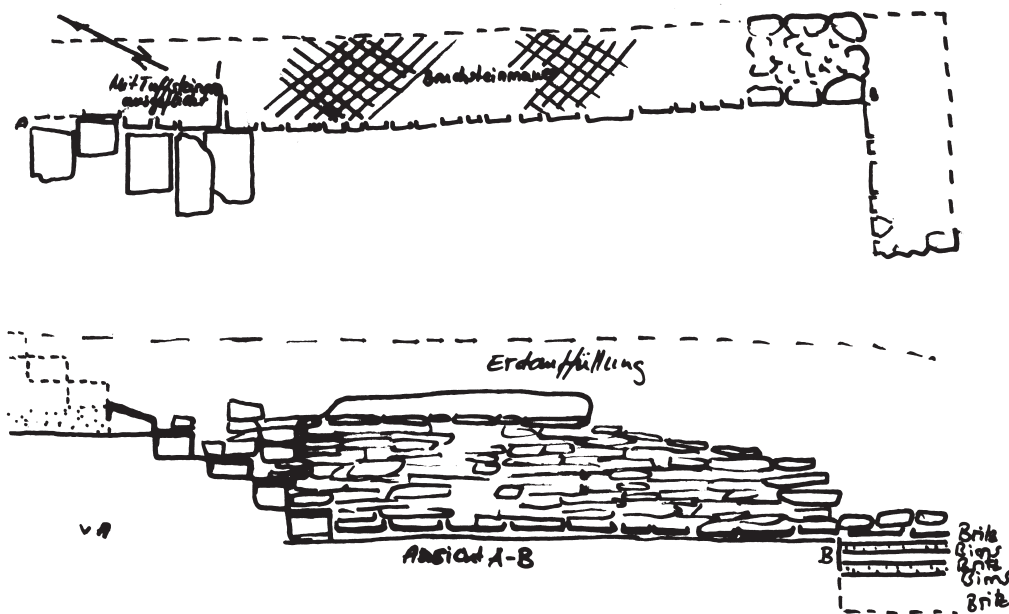
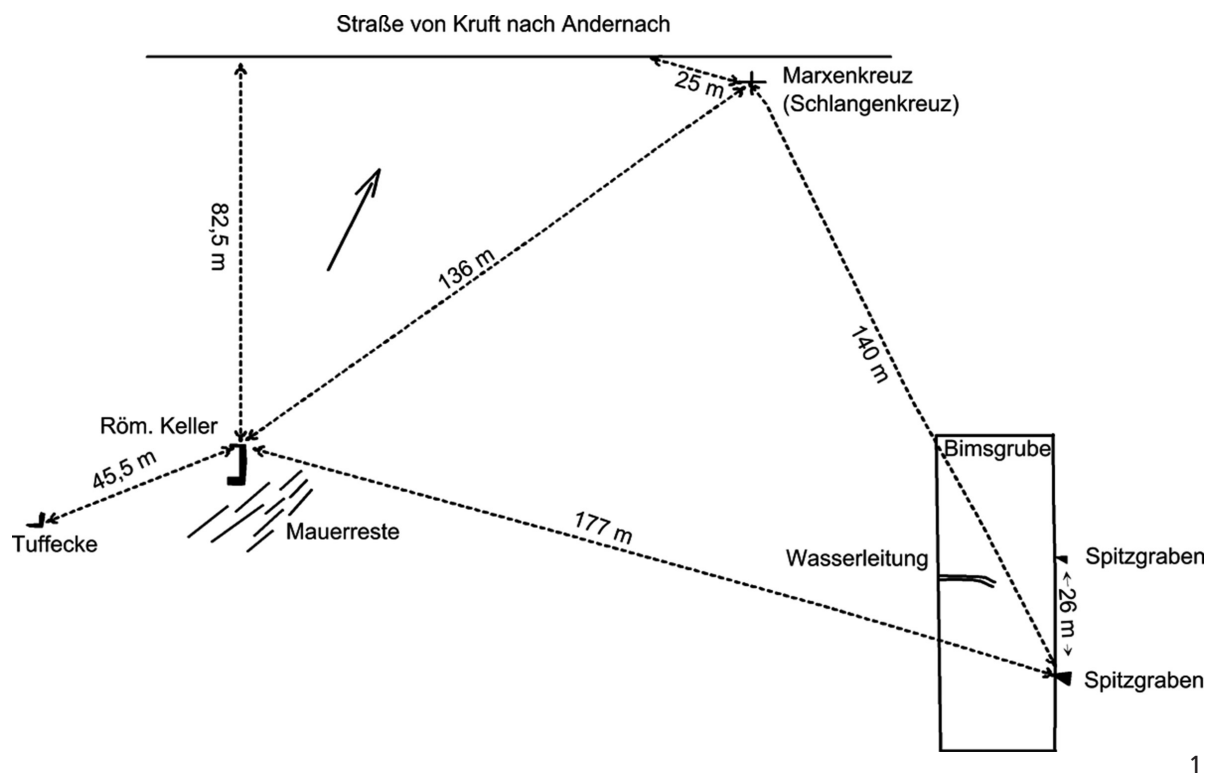


Ni10b
M. 1:60




Ni13.0.1


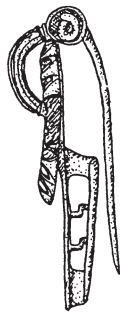
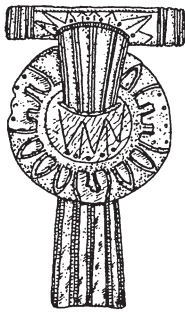
Ni10 »Bimsgrube Tiedke«. – (Röder 1961b, Abb. 1, 2; Zeichnung J. Röder. Röder-Fundbücher Nr. 866. GDKE Koblenz).
 Ni13 »Burtelsgraben«. – (Bemmann 1985, Taf. 14, 5).



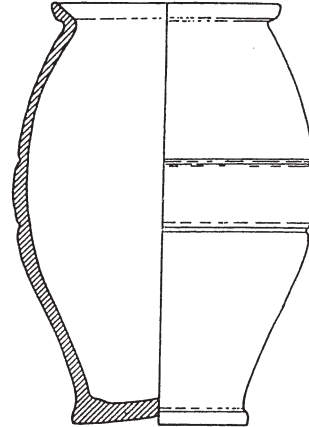
1 Lageskizze von Ni13 »Burtelsgraben« und Ni15. – (Ortsakten GDKE Koblenz, Nickenich Nr. 17).
 2 Ni13 »Burtelsgraben«. Keller (Planum und Profil). – (Ortsakten GDKE Koblenz, Nickenich Nr. 17).



Ni15
M. 1:20

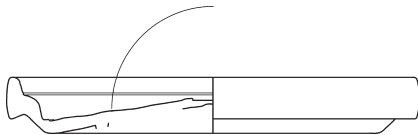


Ni16.1.1
M. 1:1



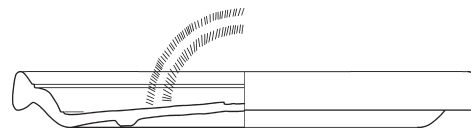
Ni16.1.2

D17216
1/2.0

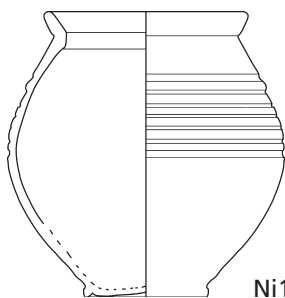


Ni17.0.2

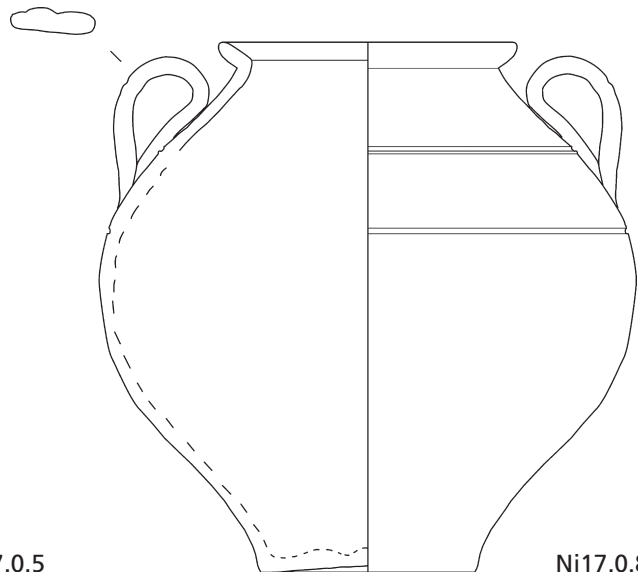
(ONC 10)




Ni17.0.3



Ni17.0.4

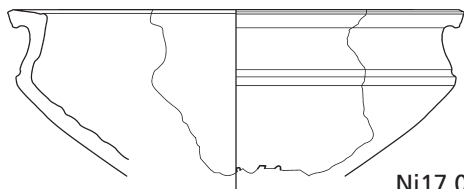


Ni17.0.8

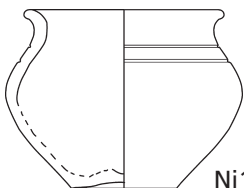


Ni17.0.5

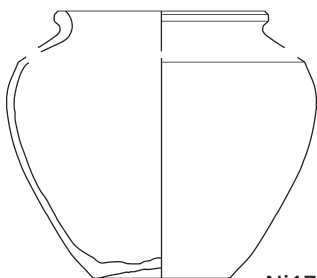
Ni15 »Burtelsgraben«. – (Ortsakten GDKE Koblenz, Nickenich Nr. 17).
Ni16 »Burtelstal«. – (Oesterwind 1985a, Taf. 15, 1-2).
Ni17 »Buschweg«.



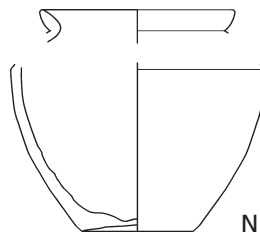
Ni17.0.9



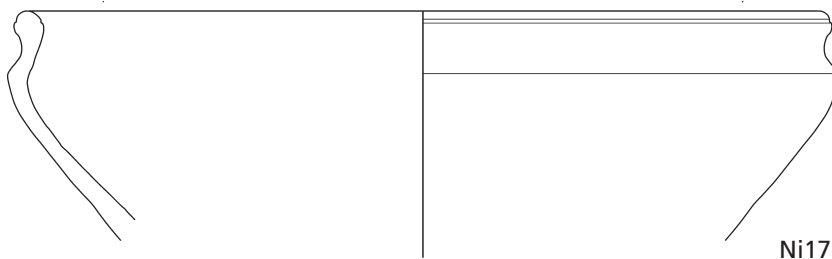
Ni17.0.10



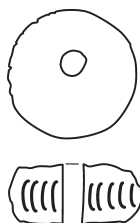
Ni17.0.11



Ni17.0.12




Ni17.0.13




Ni17.0.16




Ni17.0.17



Ni20.0.2

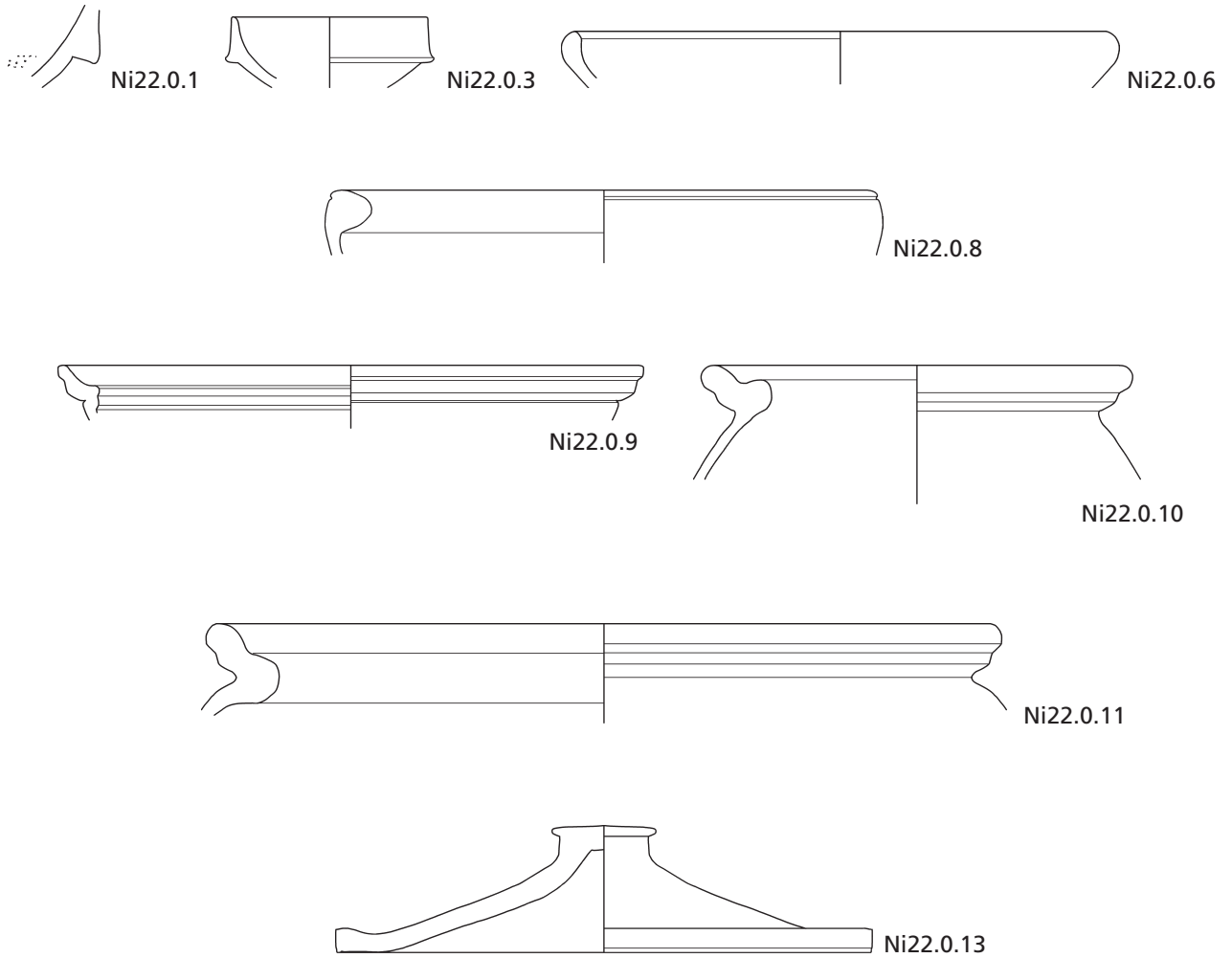


Ni20.0.3



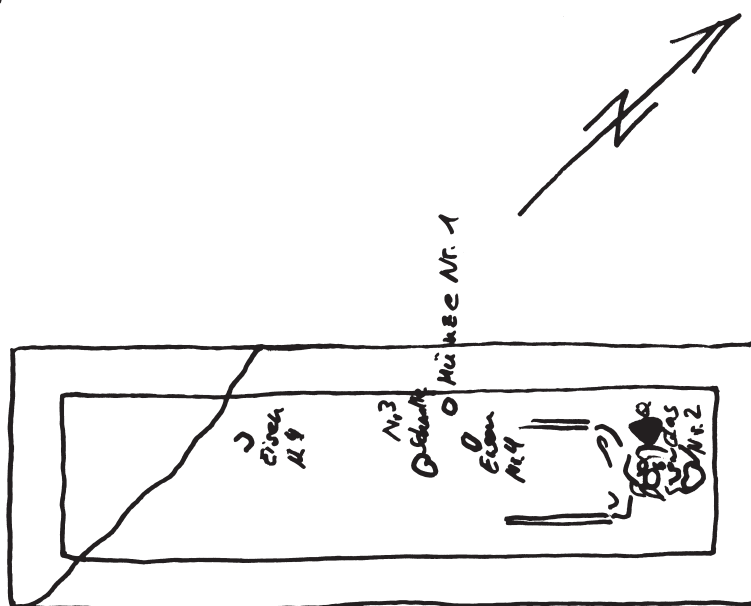
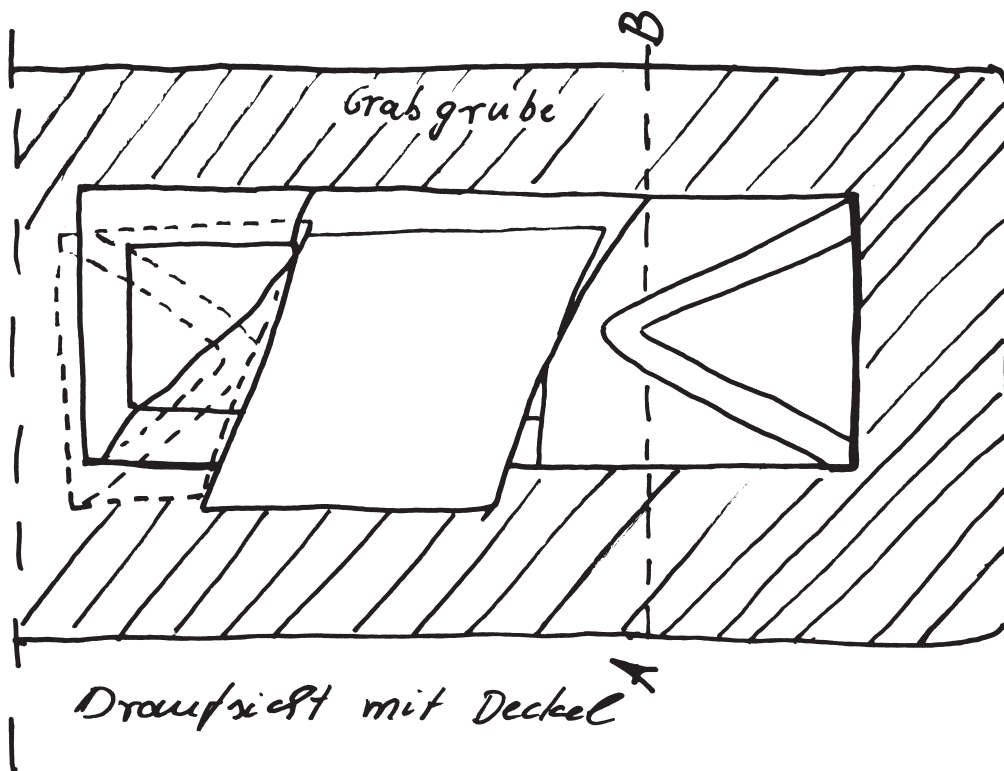
Ni20.0.4

Ni17 »Buschweg«.
Ni20 »Flur 9«. – (Wegner 2007, 435 Abb. 52, 2-4).



Ni24

Ni22 »Grundstück Rossbach und Becker«.
Ni24 »Hinter Wahlen«. – (von Berg/Wegner 1995a, Abb. 50).




(Ja Aüfthöhe kindertähne)

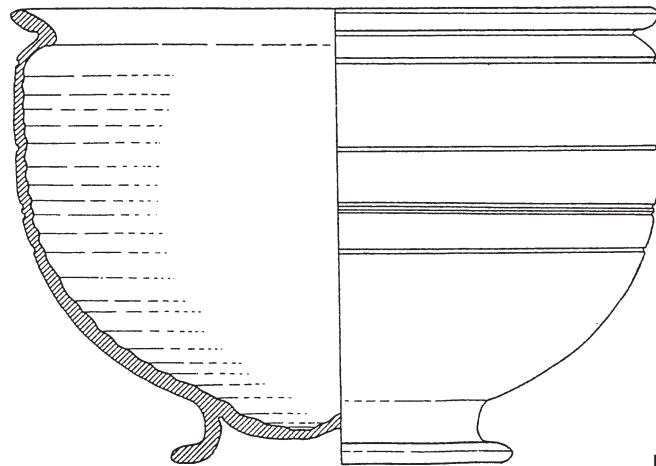
M. 1:20



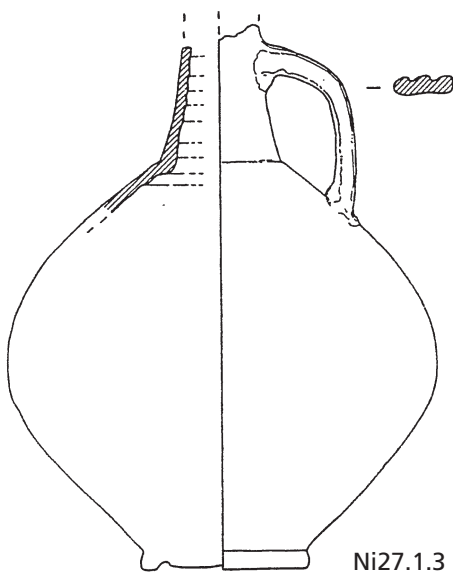
Ni24.0.1
M. 1:1



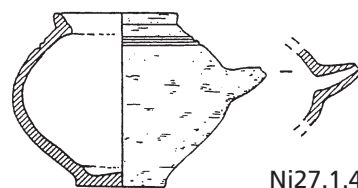
Ni24.0.2
M. 1:1



Ni27.1.2



Ni27.1.3



Ni27.1.4

Ni24 »Hinter Wahlen«. – (Foto J. Chameroy, RGZM).
Ni27 »Hönsenacker«. – (Oesterwind 1985a, Taf. 15, 3-5).



1



2




3



4



5



6

Ni29 »Hönsacker«.

1 Ni29.1. – 2 Ni29.1.1-4. – 3 Ni29.2. – 4 Ni29.2.1. – 5 Ni29.3-4. – 6 Ni29.3.1 (o. M.).



Ni29.4.1



Ni29.4.2



1



Ni29.0.1
M. 1:1

Ni29 »Hönsacker«.
1 Ni29.4 (o. M.).
Ni29.0.1. – (Foto J. Chameroy, RGZM).



1



2

Ni40 »Sportplatz«.

- 1 Ni40.1. Tumulusrekonstruktion in Ochtendung. – (Foto B. Streubel, RGZM).
2 Detailfoto der Inschrift auf dem *tumulus*. – (Neuffer 1932b, 24 Abb. 1).



1

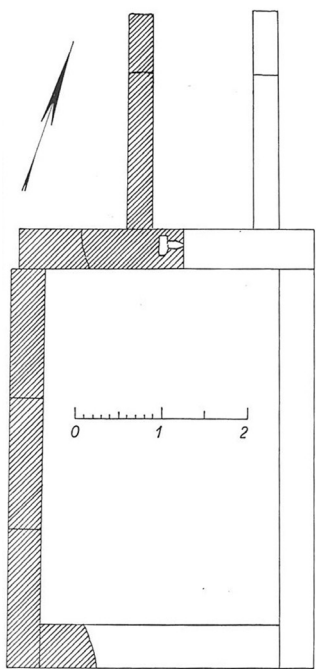
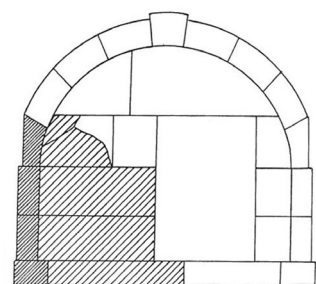


2

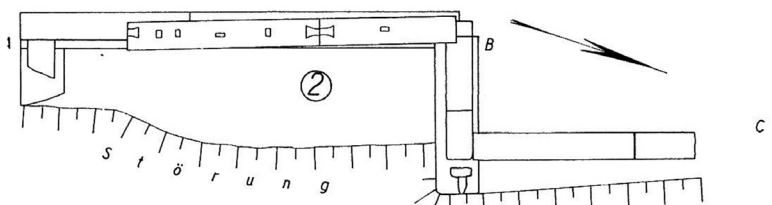
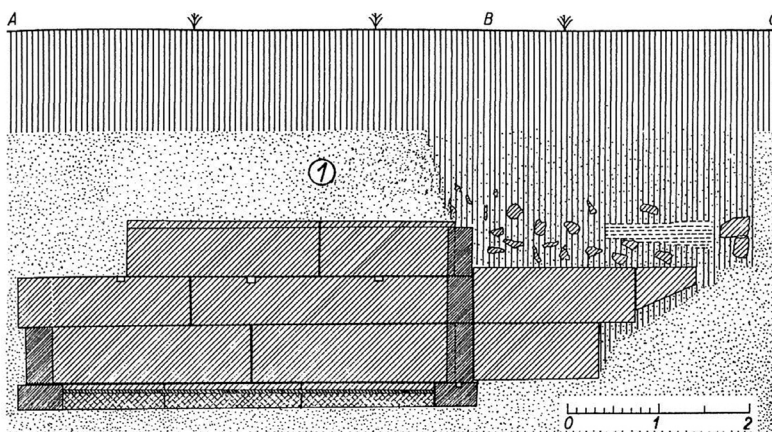


3

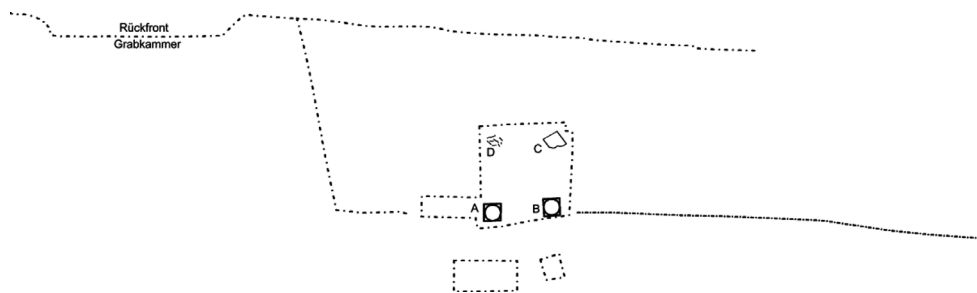
1 Ni40 »Sportplatz«. Ni40.2 Nischengrabmal. Seitenansicht. – (Neuffer 1932a, 26 Abb. 1 [o. M.]).
2 Ni40 »Sportplatz«. Ni40.2 Nischengrabmal. Frontalansicht. – (Andrikopoulou-Strack 1986, Taf. 3b [o. M.]).
3 Ni45 »Waldstraße«. – (Röder 1961a, Abb. 4).



1







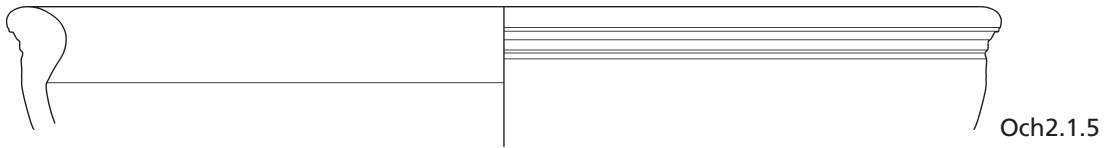
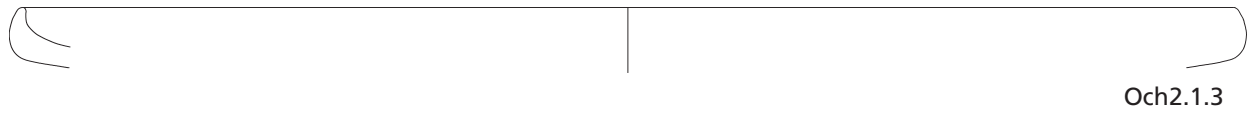
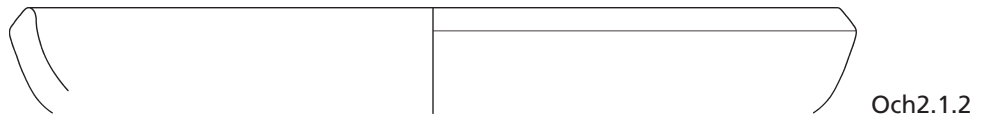
2



3

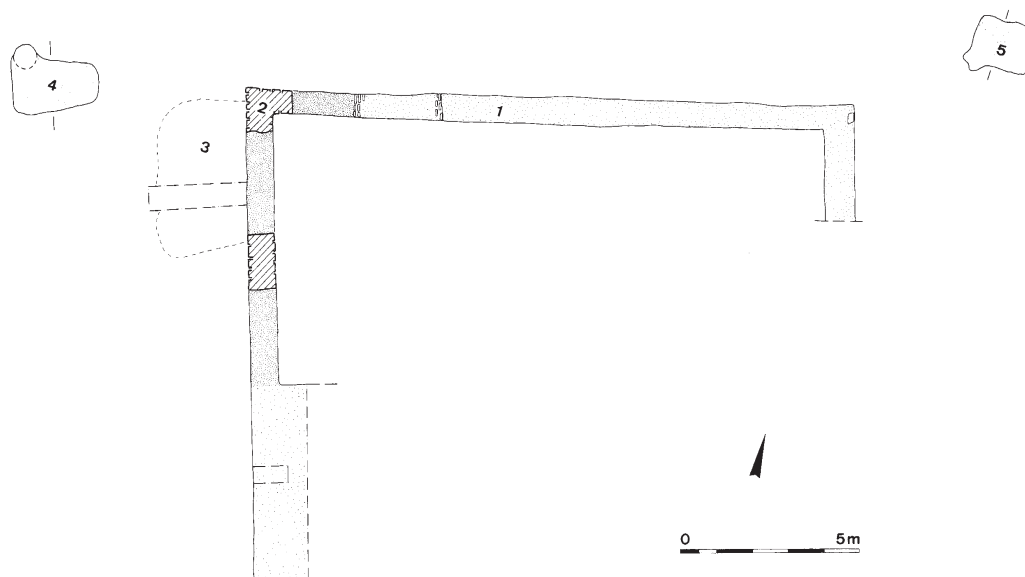
1-2 Ni45 »Waldstraße«. Grabkammer. – (Röder 1961a, Abb. 5-6).

3 Ni45 »Waldstraße«. Grabtempel. – (Umzeichnung nach einer Skizze von J. Röder. Röder-Fundbücher Nr. 947. GDKE Koblenz).



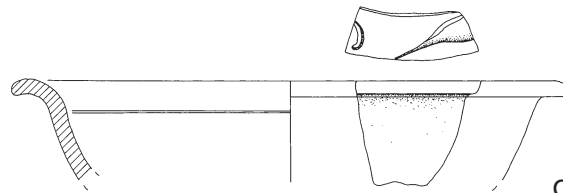


1

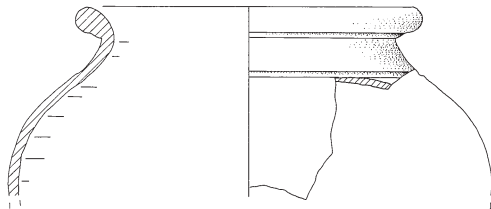


2

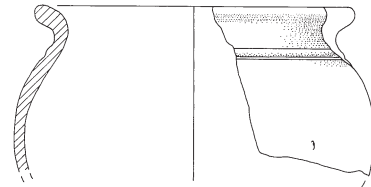
- 1 Och4 »Am Fresserweg«. – (Luftbild A. Martin, LVR-Amt für Bodendenkmalpflege im Rheinland).
 2 Och5 »Am Münsterer Weg«/»Rastplatz Münsterer Höhe«. – (von Berg/Wegner 1995b, Abb. 96).



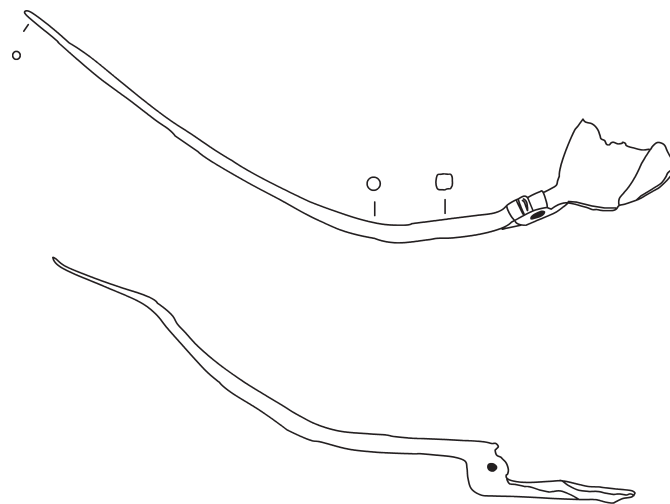
Och5.3.1



Och5.3.2



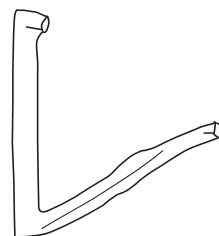
Och5.3.3



Och8.0a.1

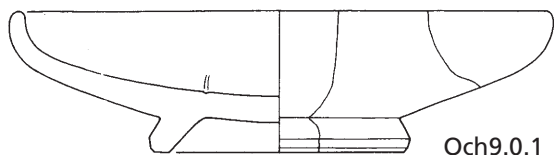


Och8.0b.1




Och8.0b.2

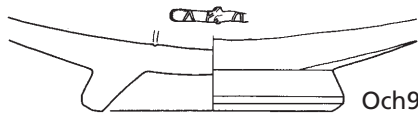
Och5 »Am Münsterer Weg«/»Rastplatz Münsterer Höhe«.– (von Berg/Wegner 1995b, Abb. 90, 8-10).
Och8 »Am Römerbour«.



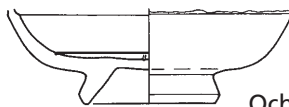
Och9.0.1



Och9.0.2



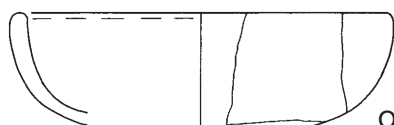
Och9.0.3



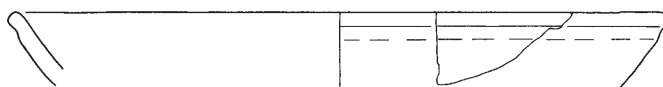
Och9.0.4



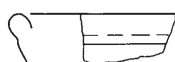
Och9.0.5



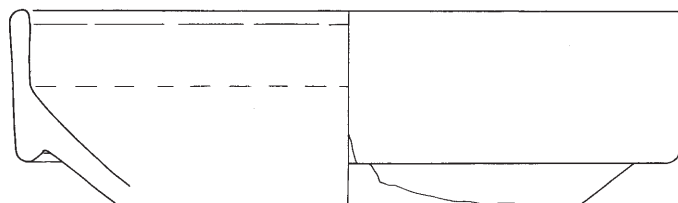
Och9.0.6



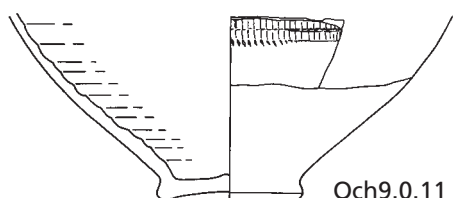
Och9.0.7



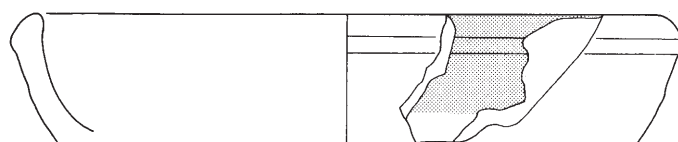
Och9.0.8



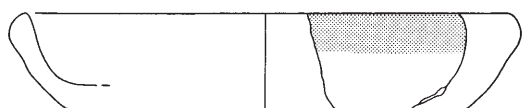
Och9.0.9



Och9.0.11



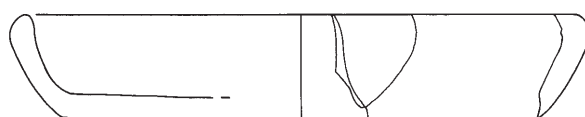
Och9.0.12



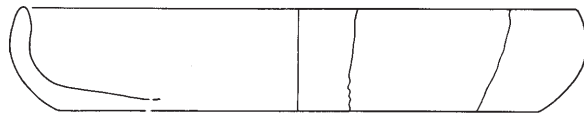
Och9.0.13



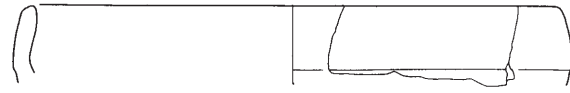
Och9.0.14



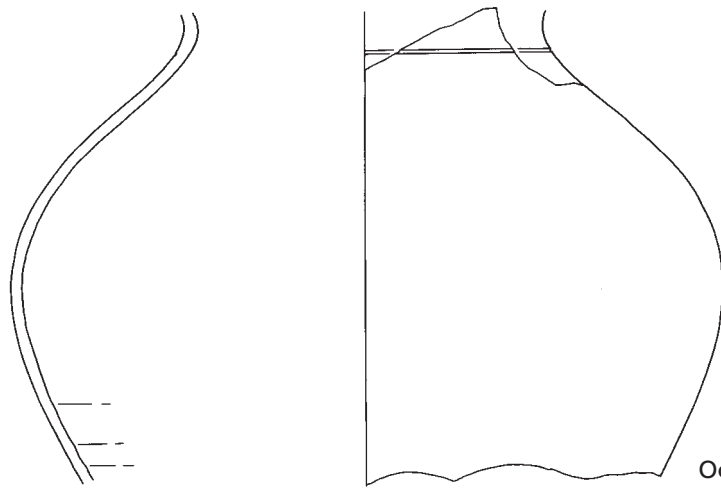
Och9.0.15



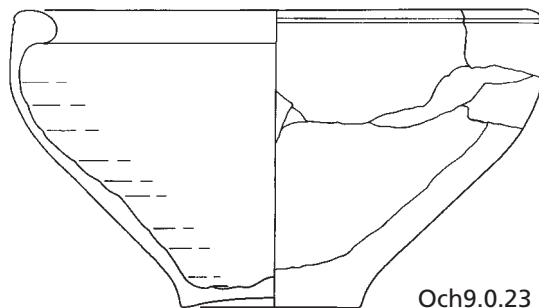
Och9.0.16



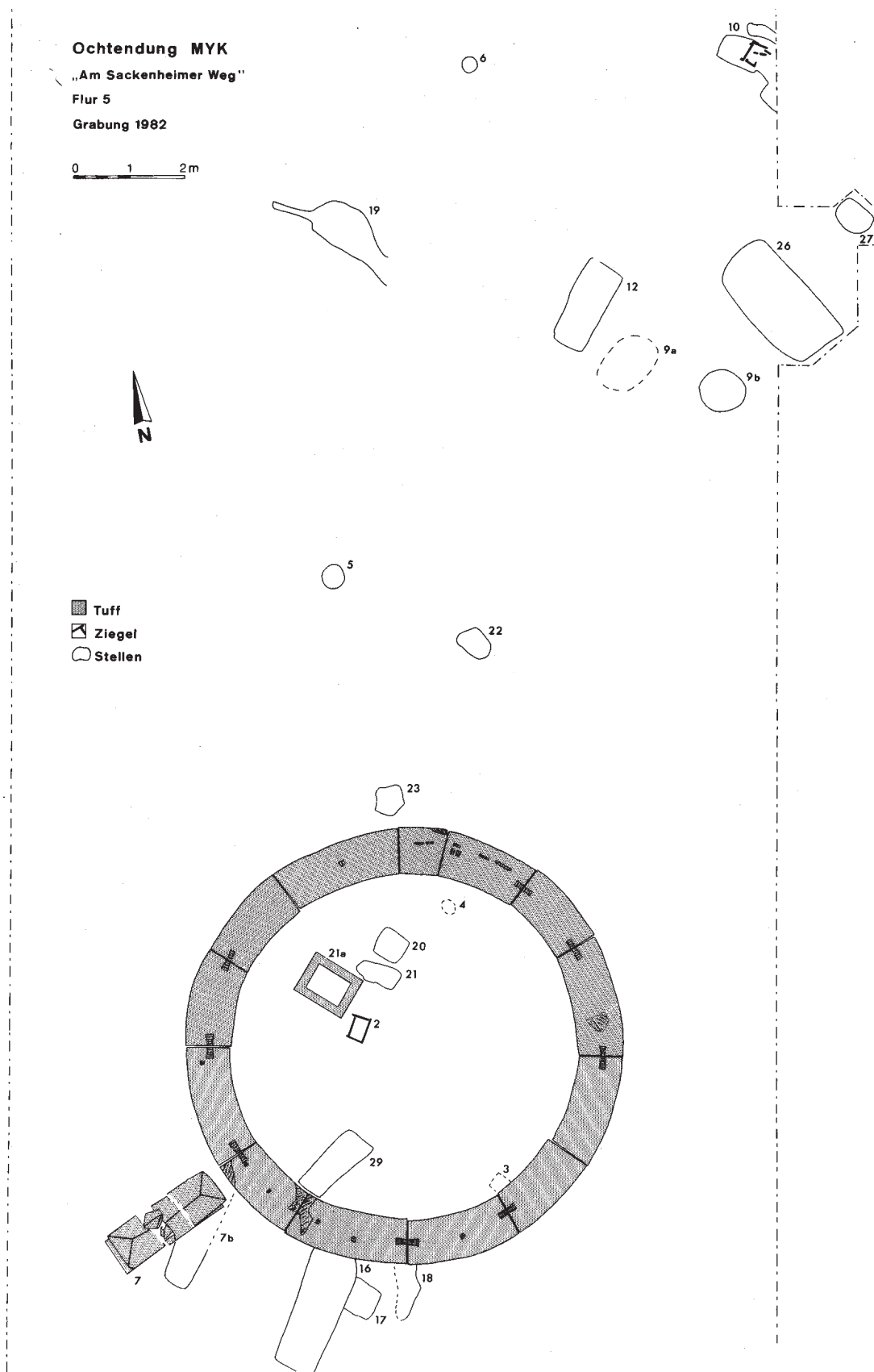
Och9.0.17



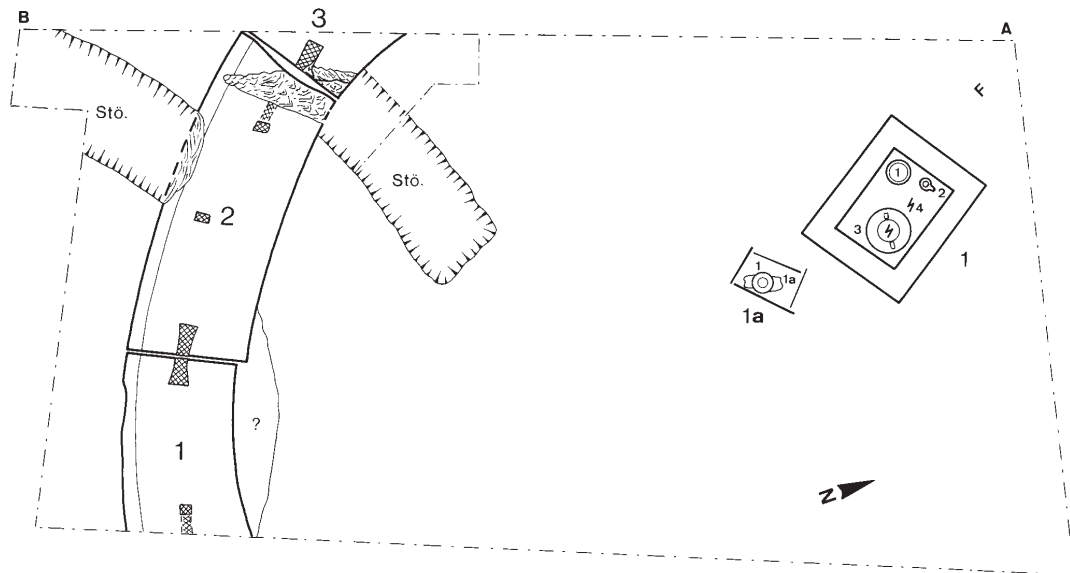
Och9.0.22



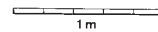
Och9.0.23



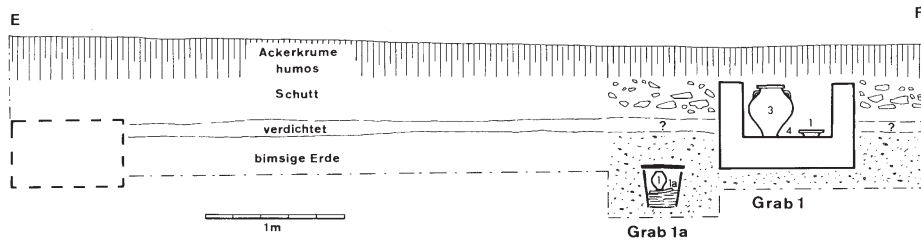
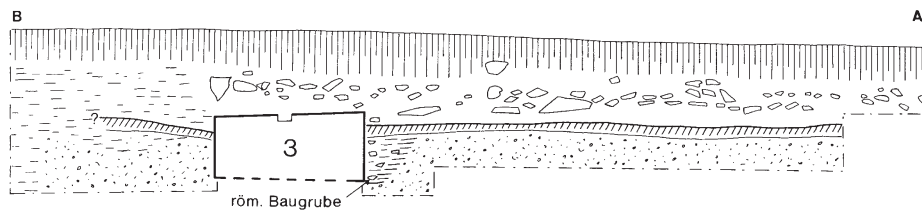
Och9 »Am Sackenheimer Weg«. Flächenplan des Grabareals mit *tumulus*. – (von Berg/Wegner 1992, Abb. 84).



W E G



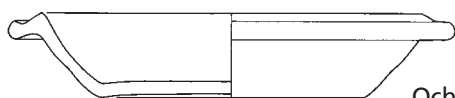
1



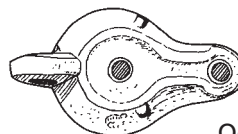
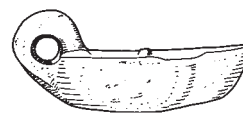
2

Och9 »Am Sackenheimer Weg«.

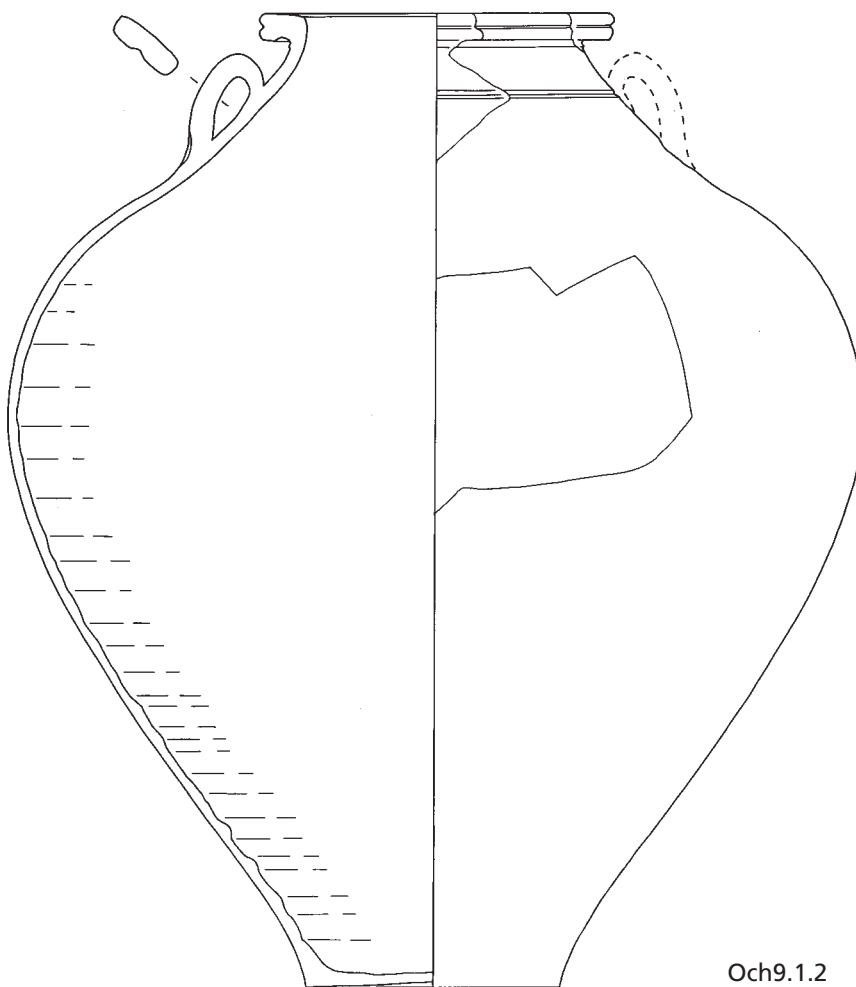
- 1 Planum der Grabstellen innerhalb des *tumulus*. – (Wilhelmi 1979, Abb. 2).
- 2 Profilzeichnung des Querschnittes durch den *tumulus*. – (Wilhelmi 1979, Abb. 3).



Och9.1.1



Och9.1.3



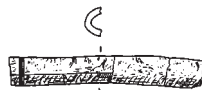
Och9.1.2



Och9.1.5



Och9.1.8



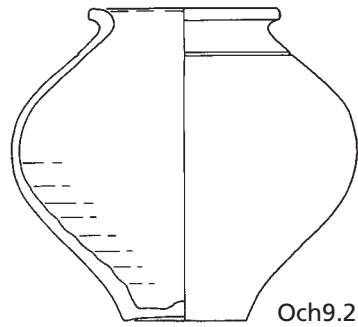
Och9.1.9



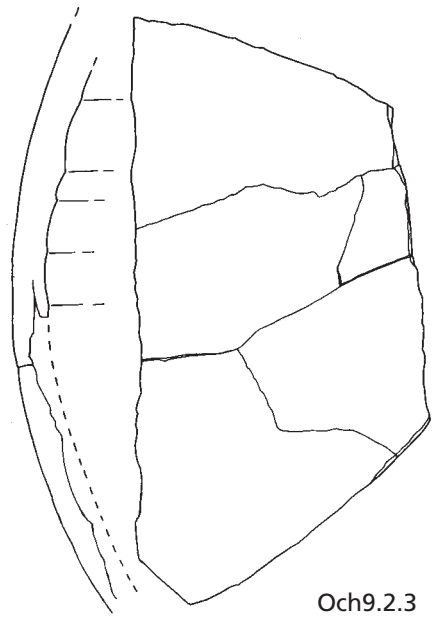
Och9.1.10



Och9.2.1



Och9.2.2



Och9.2.3



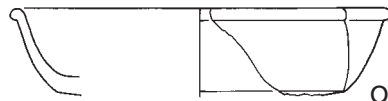
Och9.2.6



Och9.2.8

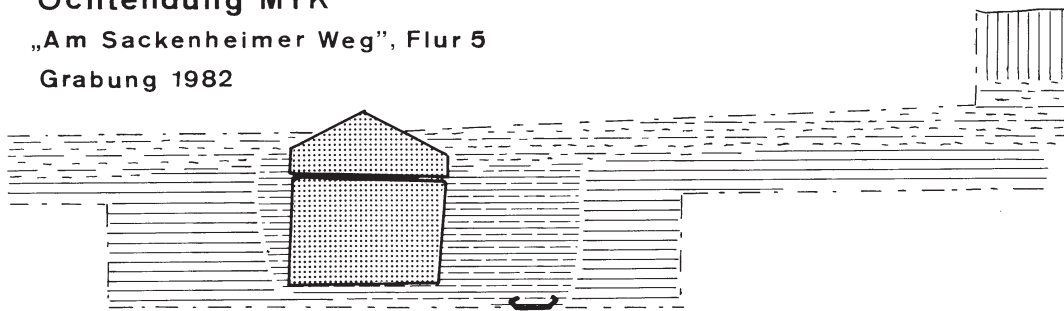


Och9.2.9



Och9.2.12

Ochtendung MYK
 „Am Sackenheimer Weg“, Flur 5
 Grabung 1982

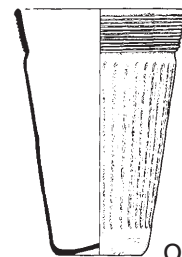
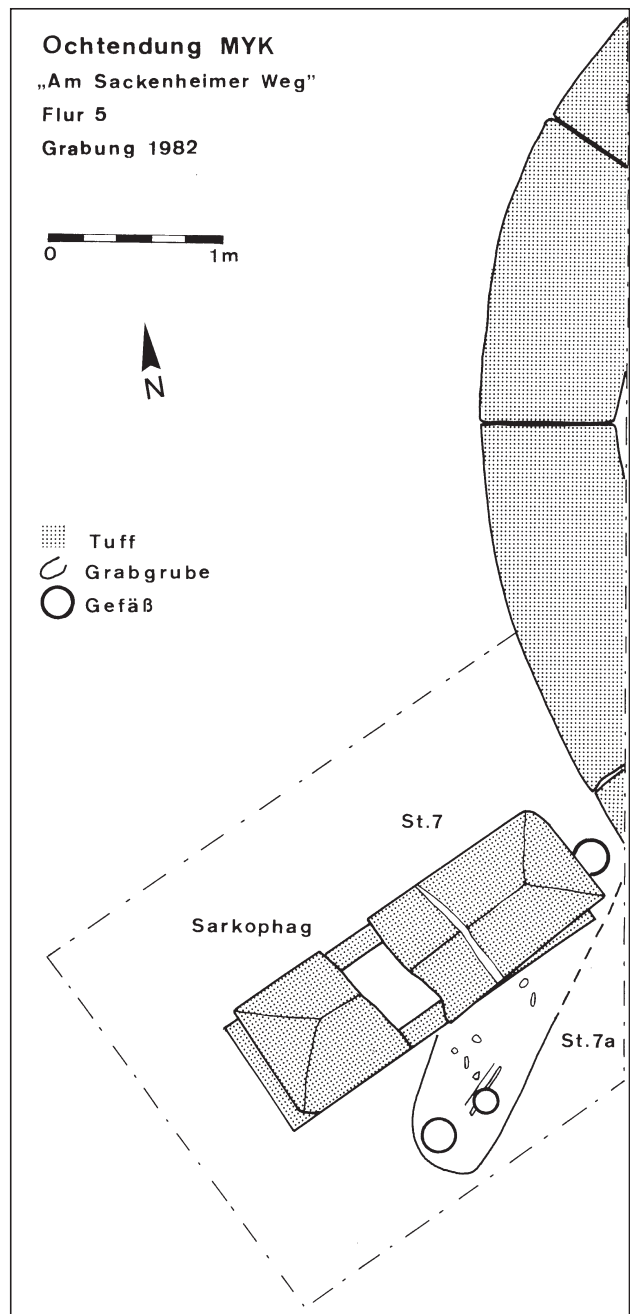


-  Sarkophag aus Tuff
-  Grabgrube
-  anstehender Boden
-  Ackerzone

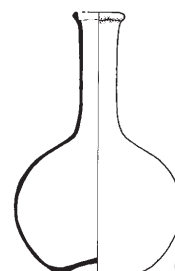




Och9.8.3



Och9.8.1



Och9.8.2

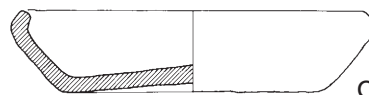


Och9.8.5

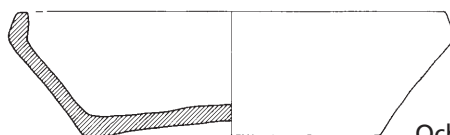
Och9 »Am Sackenheimer Weg«.
 Och9.8.1-3. 5. – (von Berg/Wegner 1992, Abb. 89, 1-4).
 1 Planum von Sarkophagbestattung Och9.8 (Stelle 7). – (von Berg/Wegner 1992, Abb. 86).



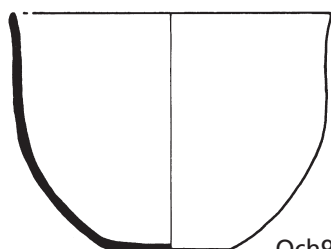
Och9.9.2



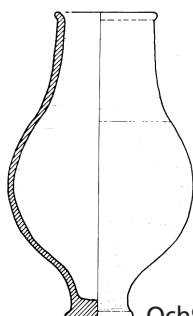
Och9.9.3



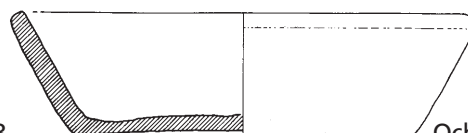
Och9.9.4



Och9.10.2



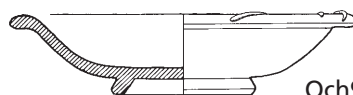
Och9.10.3



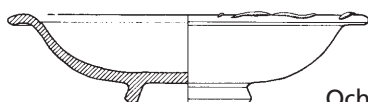
Och9.10.4



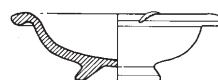
Och9.12.1



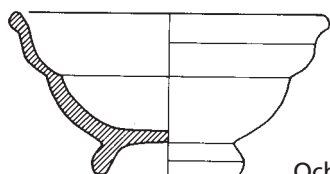
Och9.12.2



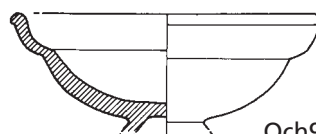
Och9.12.3



Och9.12.4

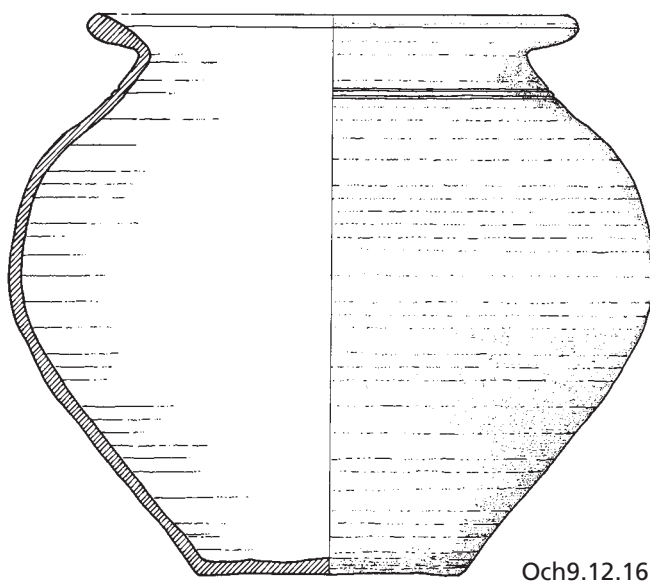
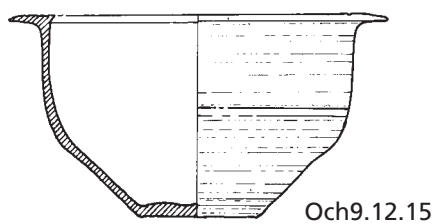


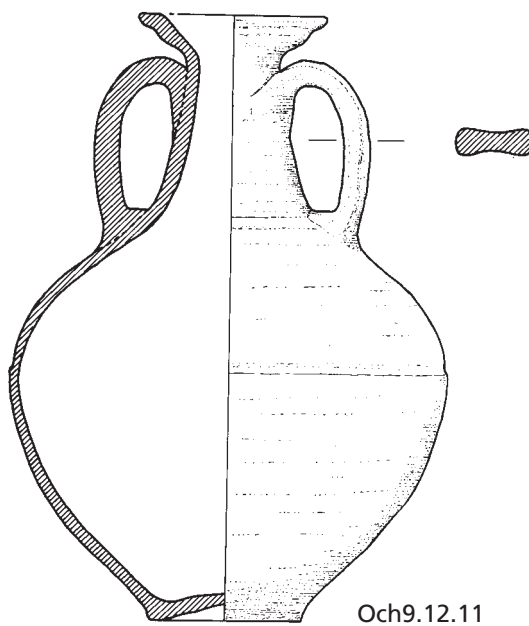
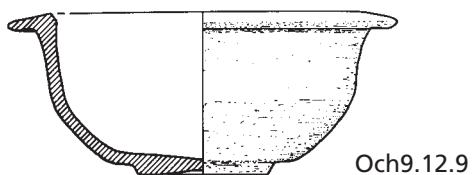
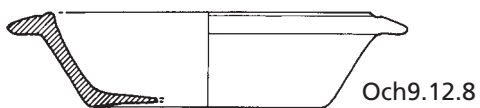
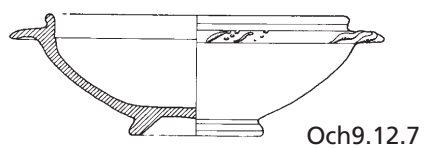
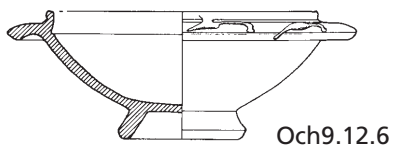


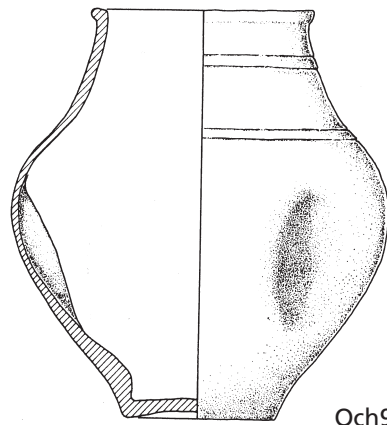
Och9.12.5a



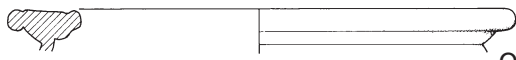
Och9.12.5b

Och9 »Am Sackenheimer Weg«.
Och9.9. – (von Berg/Wegner 1992, Abb. 89, 5-7).
Och9.10. – (von Berg/Wegner 1992, Abb. 89, 8-9; 93).
Och9.12. – (von Berg/Wegner 1992, Abb. 91, 3-5; 92, 4-6).





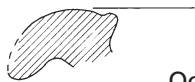
Och9.14.2



Och10.0.1



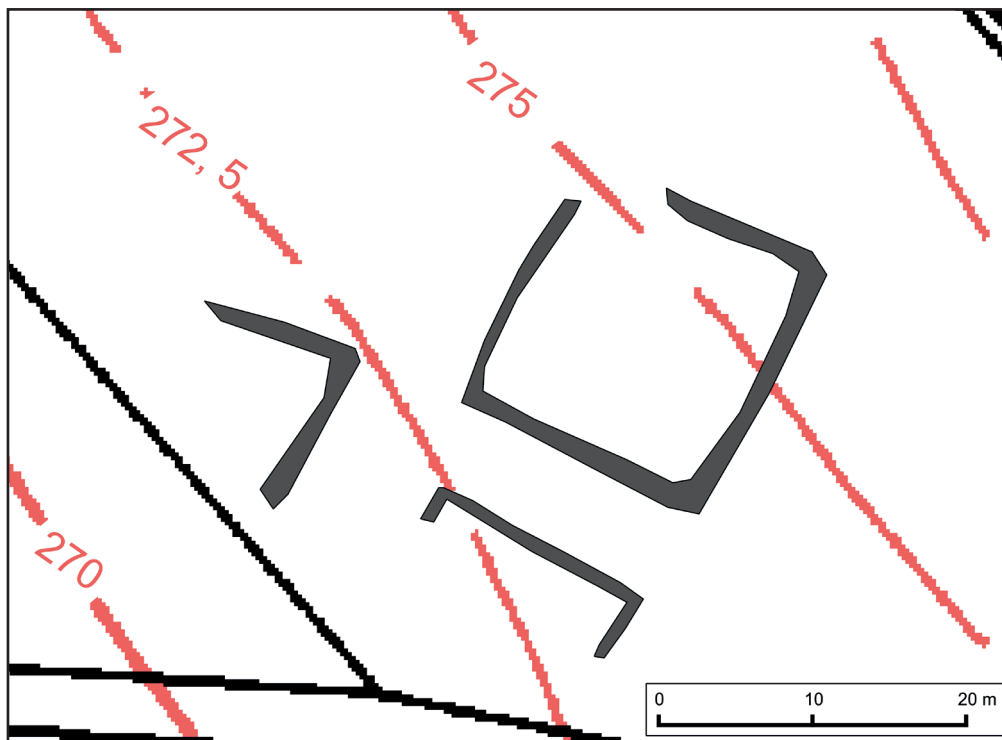
Och10.0.2



Och10.0.3



Och10.0.4



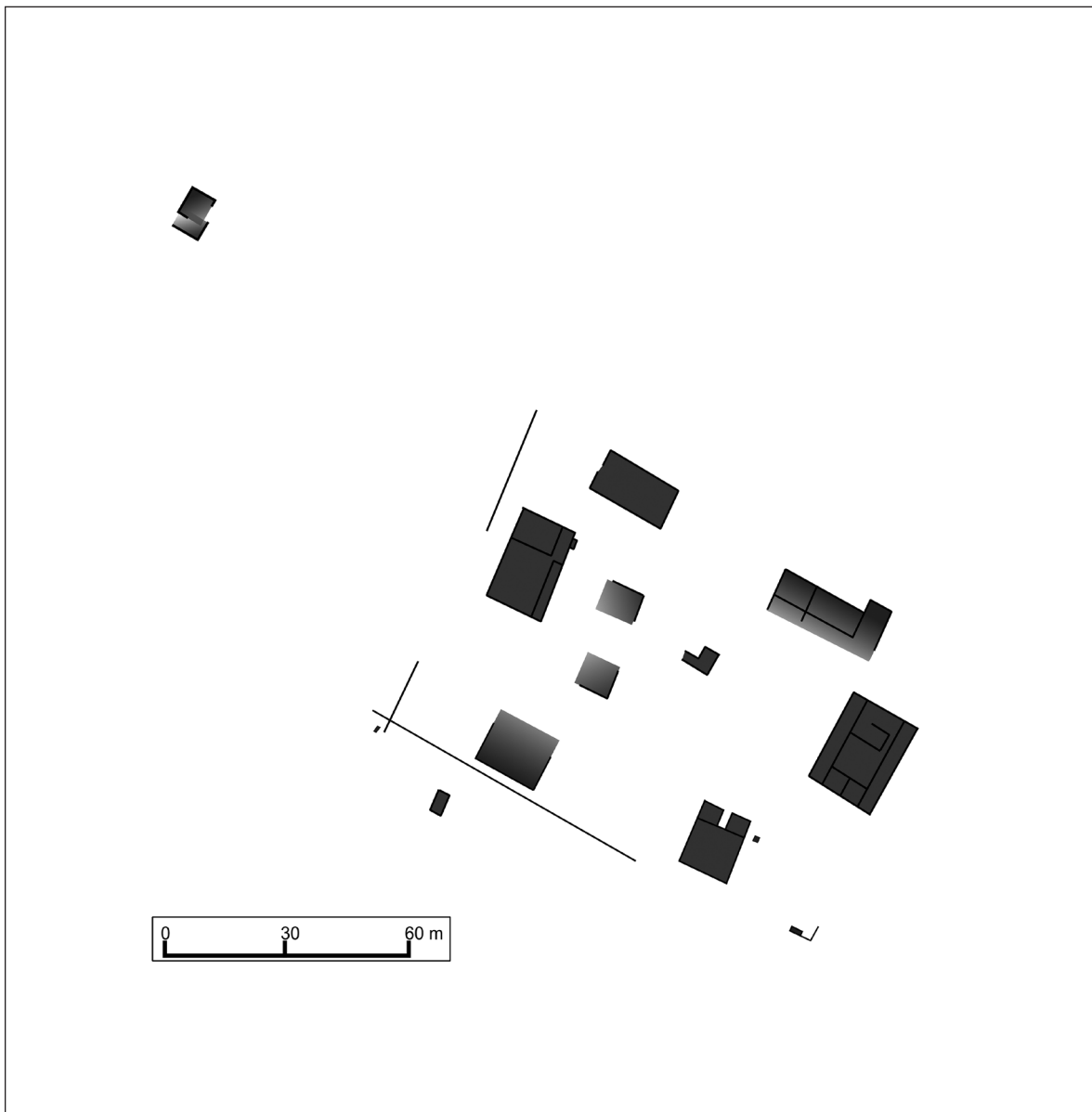
Och9 »Am Sackenheimer Weg«. – (von Berg/Wegner 1990, Abb. 44, 8).

Och10 »Am Sackenheimer Weg«. – (von Berg/Wegner 1992, Abb. 92, 7-10).

1 Och11 »An den Pelzweiden«. Umzeichnung von drei Grabgärten. – (Luftbild I. Scollar, BR 34, LVR-Amt für Bodendenkmalpflege im Rheinland).



Och14.0.1
M. 1:1




1

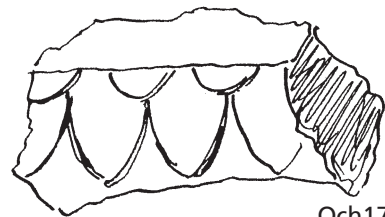
Och14 »Auf der Löhkünde«. – (Foto J. Chameroy, RGZM).
1 Och14 »Auf der Löhkünde«. Umzeichnung der *villa rustica* »Auf der Löhkünde«. – (Nach Luftbildern A. Martin, LVR-Amt für Bodendenkmalpflege im Rheinland / A. Schmickler).




Och15.0.1
M. ca. 1:6



Och17.1.1

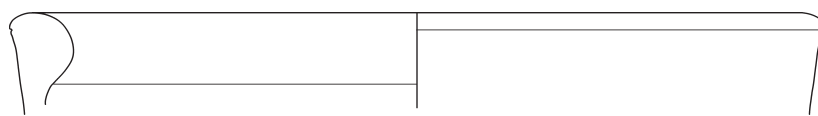


Och17.1.3

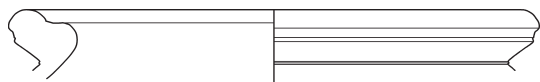


Och17.1.2

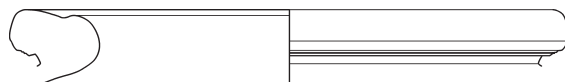
Och15 »Distrikt Oberwiesen«. – (Foto B. C. Oesterwind, Eifelmuseum Mayen).
Och17 »Dürrer Acker« / »Hinter den Oberwiesen«. – (Gesimszeichnungen o. M.; Inventarbuch. LVR-LandesMuseum Bonn, Depot Meckenheim).



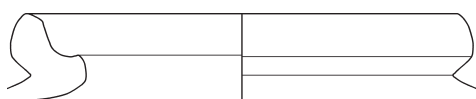
Och18.0a.15



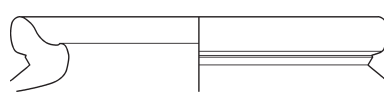
Och18.0a.16



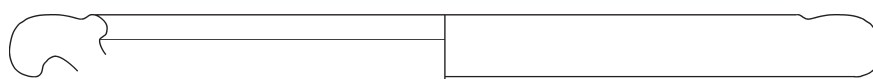
Och18.0a.17



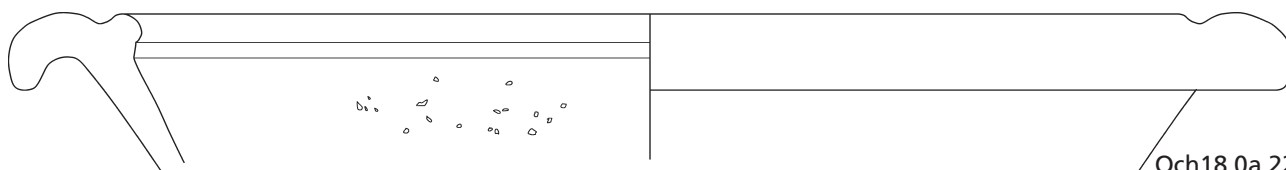
Och18.0a.18



Och18.0a.19



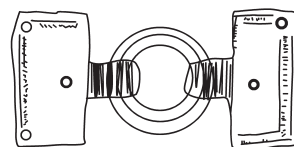

Och18.0a.20



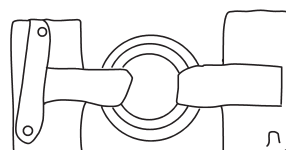
Och18.0a.22



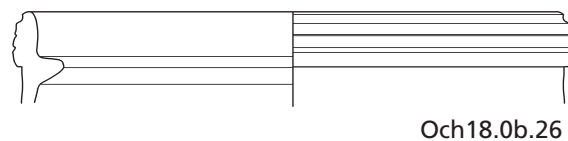
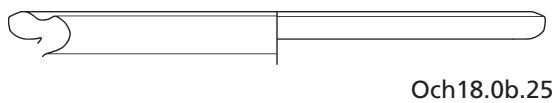
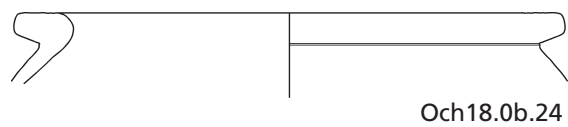
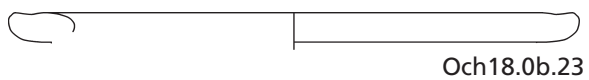
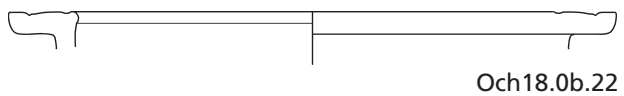





Och18.0b.2
M. 1:1

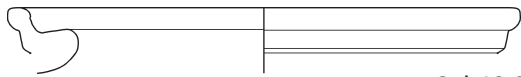


Och18.0b.3
M. 1:1

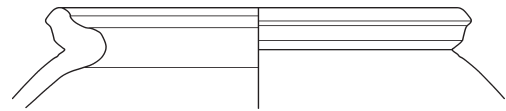


Och18.0b.7

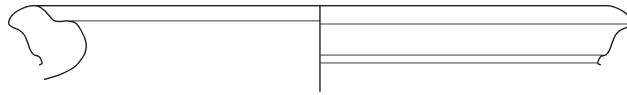




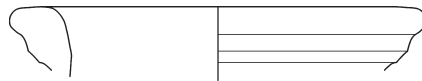
Och18.0b.27




Och18.0b.28



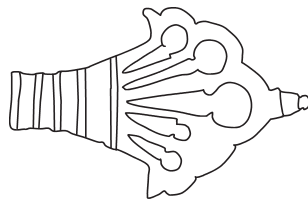
Och18.0b.29



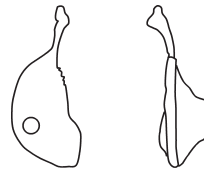
Och18.0c.3



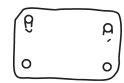
Och18.0d.6
M. 2:3



Och18.0d.7
M. 2:3



Och18.0d.8
M. 2:3



Och18.0d.9
M. 2:3



Och18.0e.2



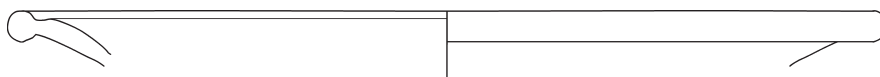
Och18.0e.3



Och18.0e.4



Och18.0e.7




Och18.0e.9



Och18.0e.10



Och18.0e.11



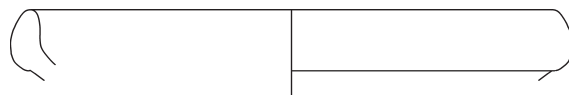
Och18.0e.13



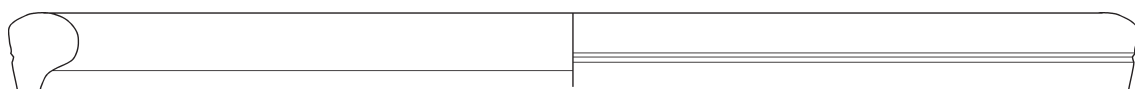
Och18.0e.14



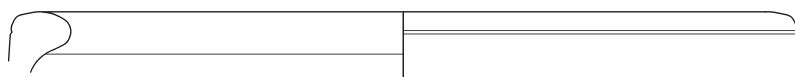
Och18.0e.15



Och18.0e.16



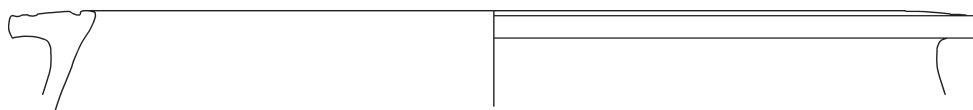
Och18.0e.17



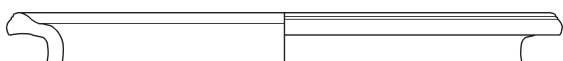
Och18.0e.18



Och18.0e.19



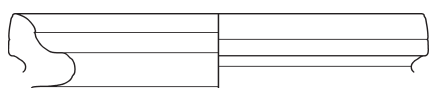
Och18.0e.20



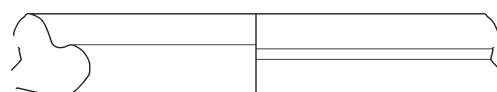
Och18.0e.21



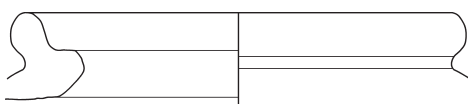
Och18.0e.22



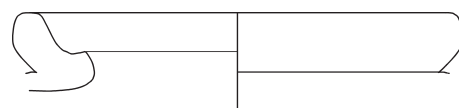
Och18.0e.23



Och18.0e.24



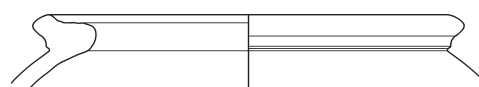
Och18.0e.25



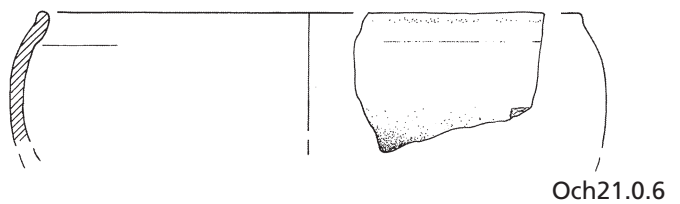
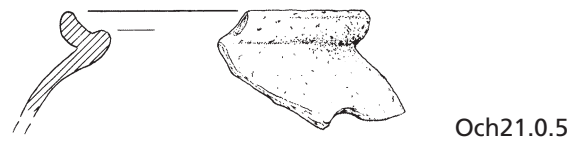
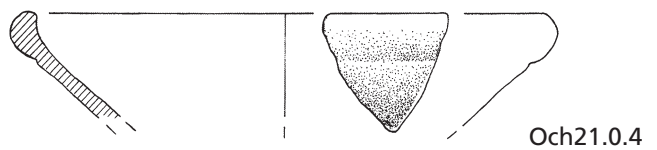
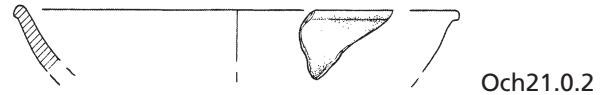
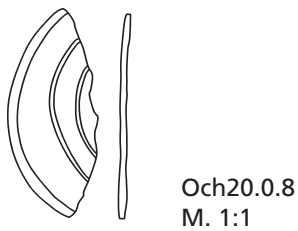
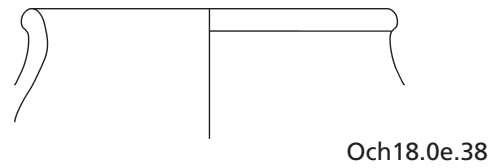
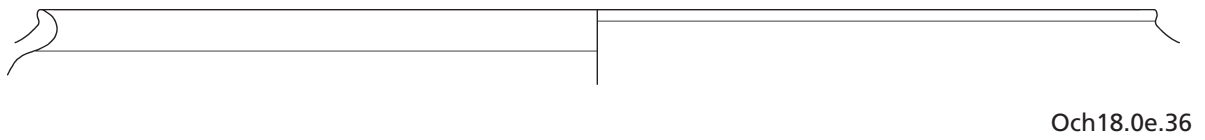
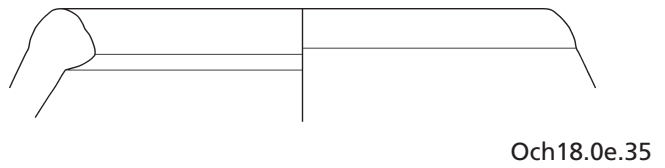
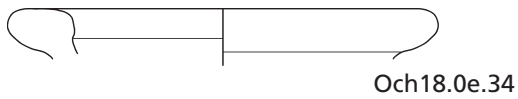
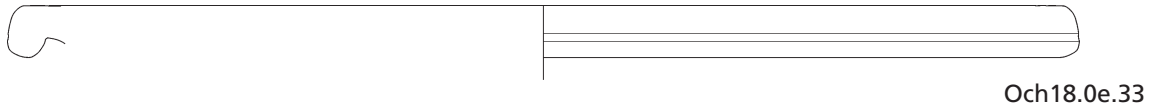

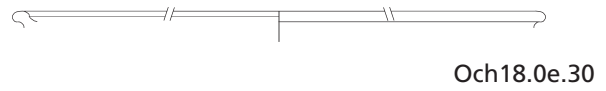
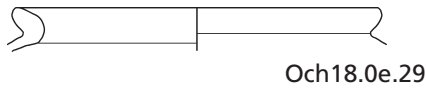
Och18.0e.26

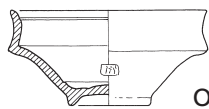


Och18.0e.27

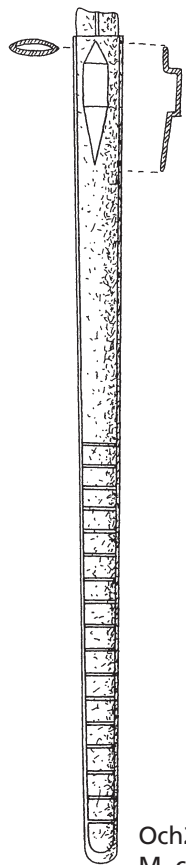


Och18.0e.28

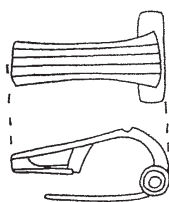




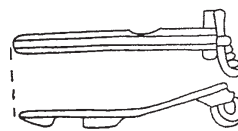
Och22.0.1



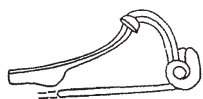
Och26.1.1
M. ca. 1:7



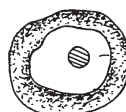
Och26.1.2
M. ca. 1:2



Och26.1.3
M. ca. 1:2



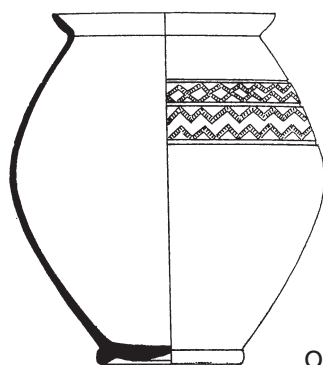
Och26.1.4
M. ca. 1:2




Och26.1.5
M. ca. 1:2



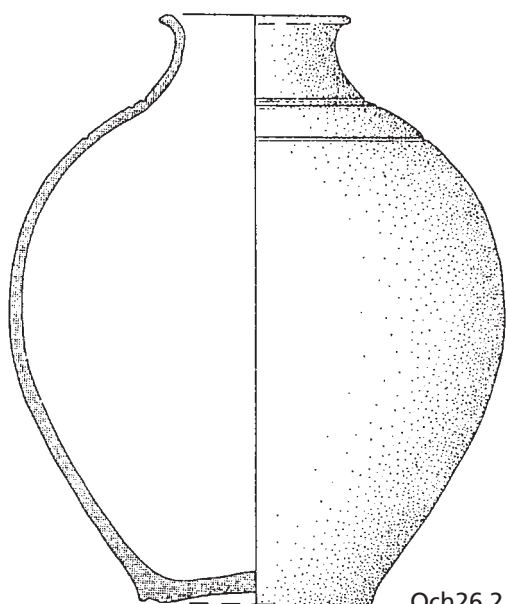
Och26.1.6
M. ca. 1:2



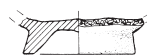
Och26.1.7



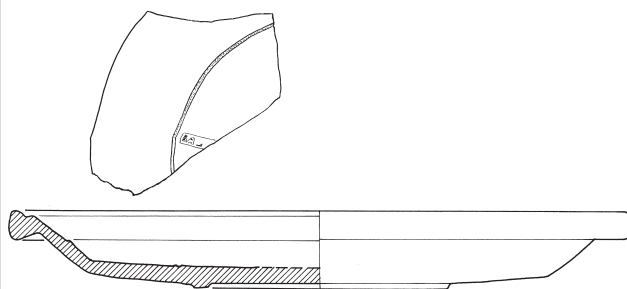
Och26.1.8



Och26.2.2



Och26.0b.1



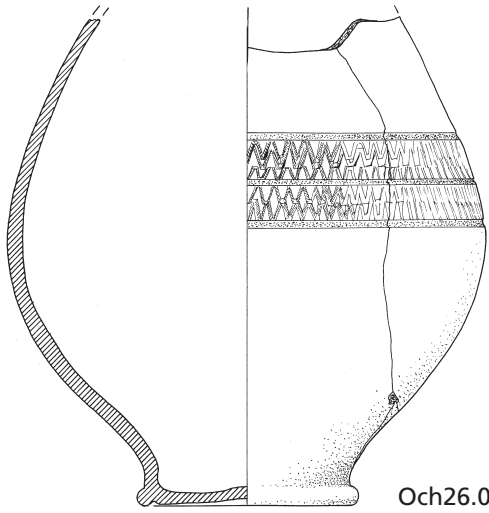
Och26.0b.3

Och22 »Fressenhof«. – (Wegner 1987a, Abb. 38).

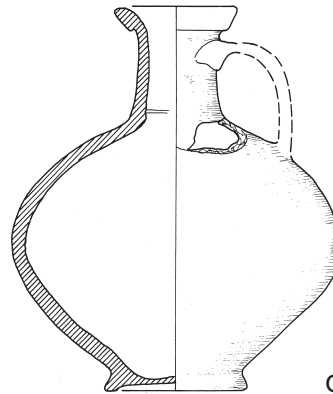
Och26 »In den Wannenköpfen«.

Och26.1 (Decker 1968, Taf. 20 c). – Och26.2 (Bockius 1992, Taf. 43, 8).

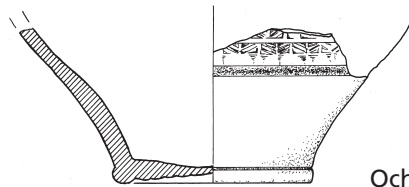
Och26.0b.1. 3-5. 7. 9. – (Zeichnungen Röder-Fundbücher, Nr. 170).



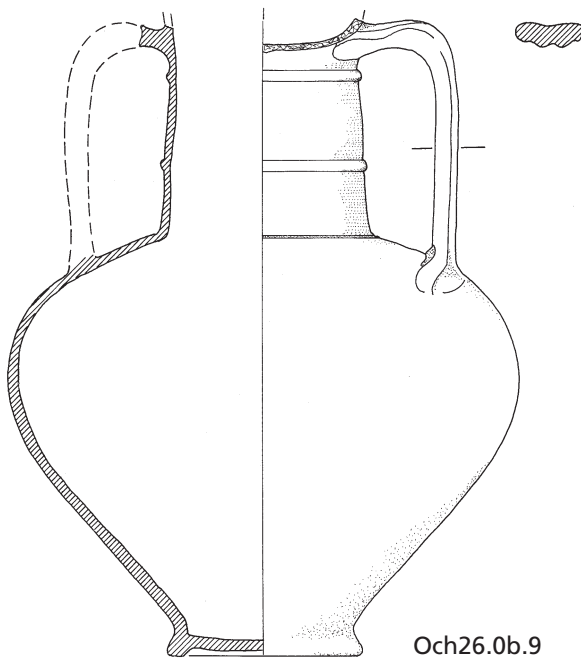
Och26.0b.4



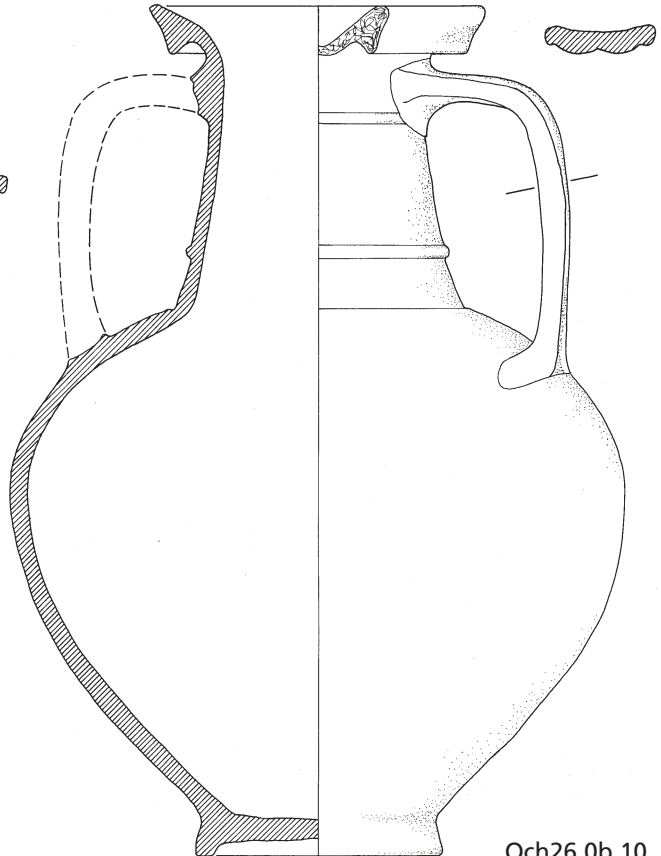
Och26.0b.7



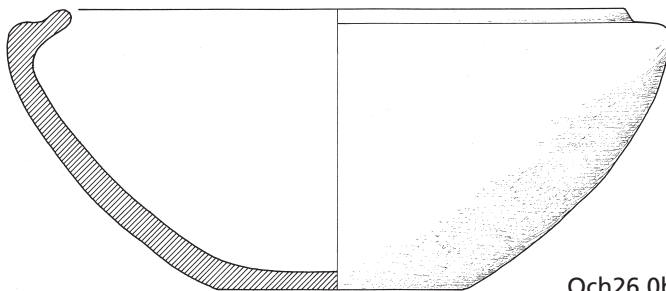
Och26.0b.5



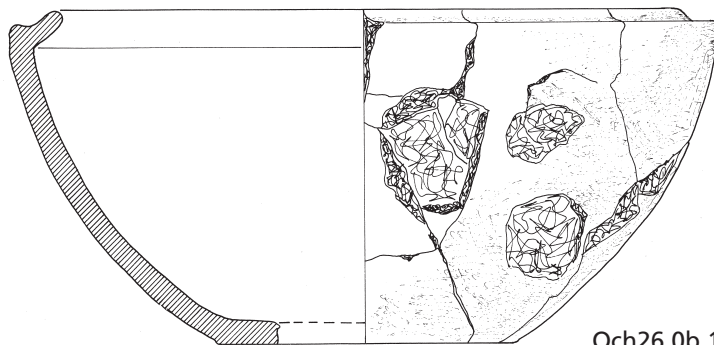
Och26.0b.9



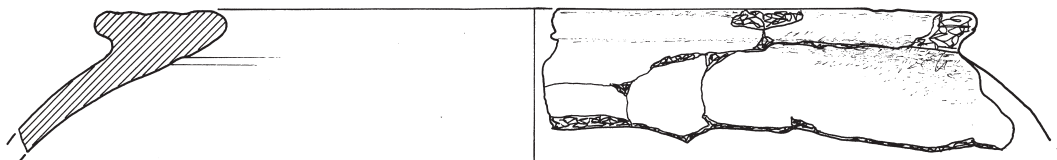
Och26.0b.10



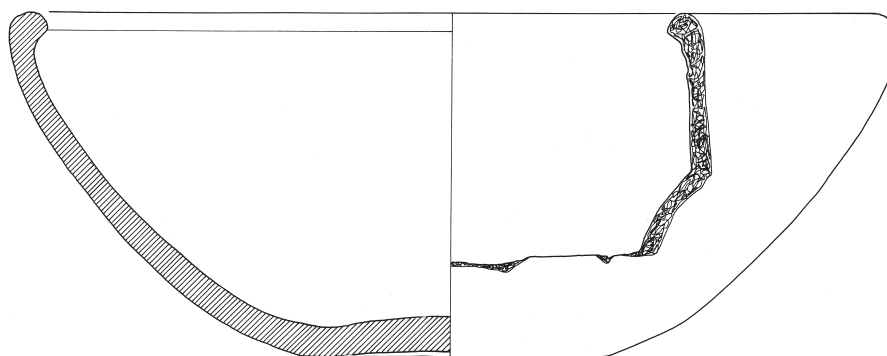
Och26.0b.12



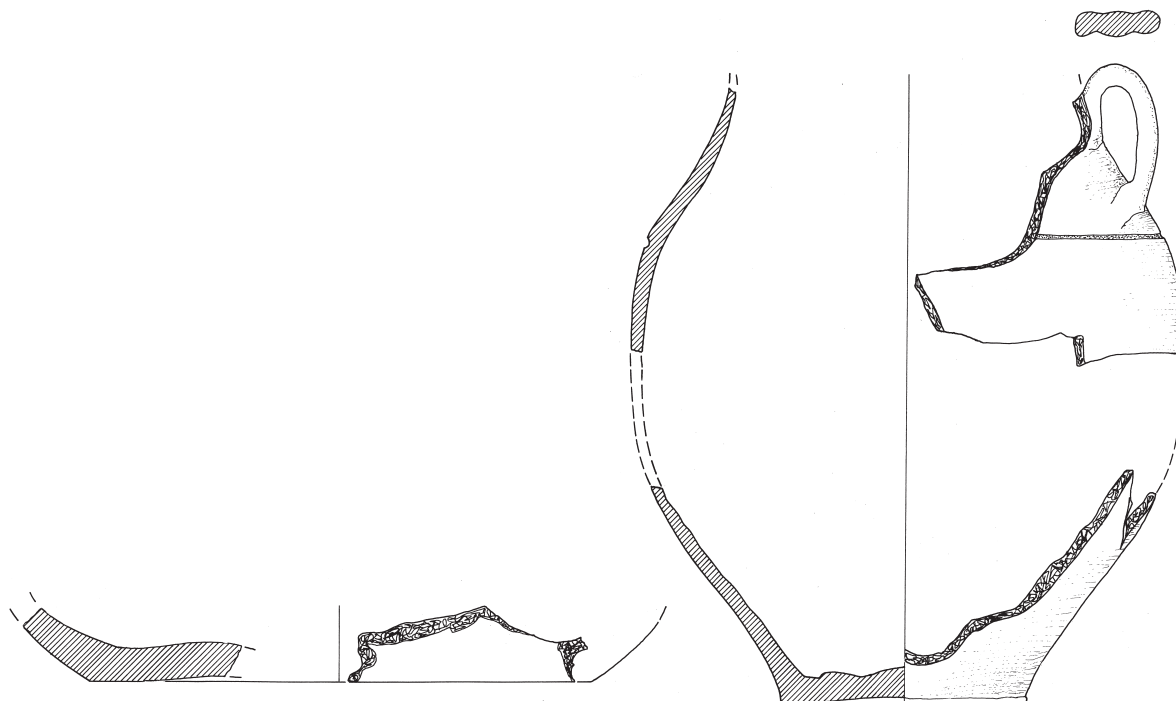
Och26.0b.13



Och26.0b.11

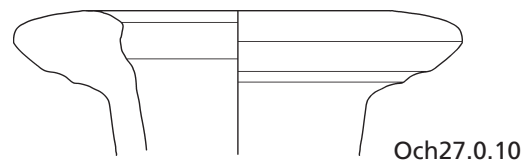

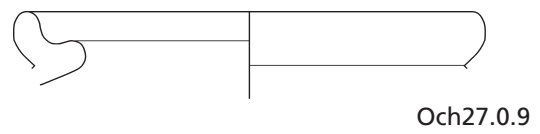
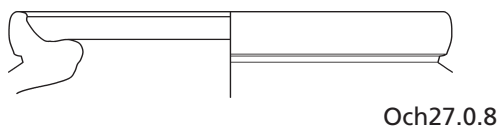
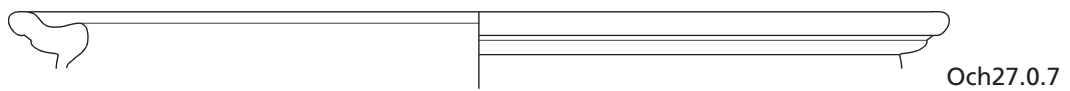
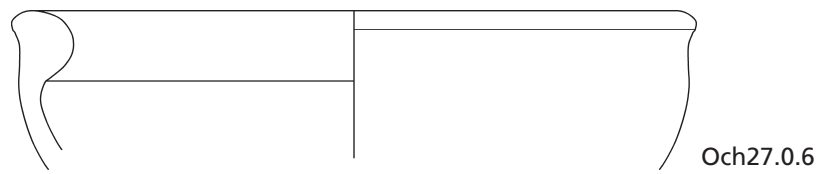
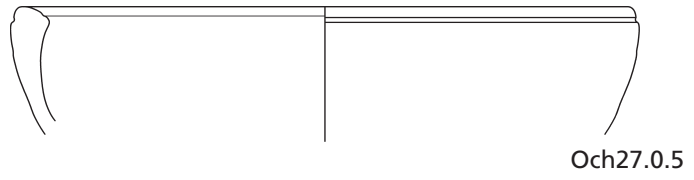
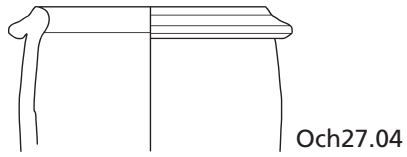
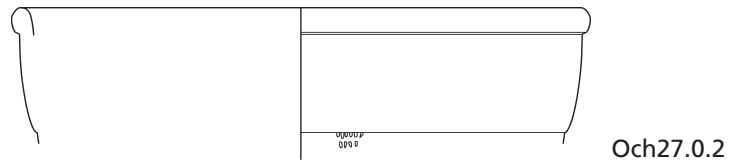


Och26.0b.14



Och26.0b.15

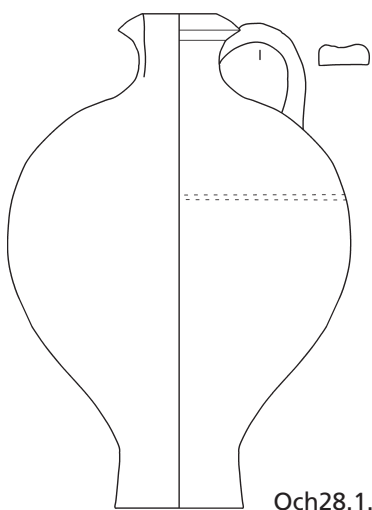
Och26.0b.16



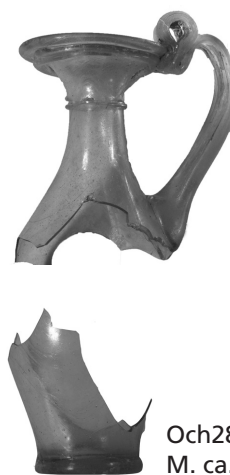
Och27.0.12
M. 1:1



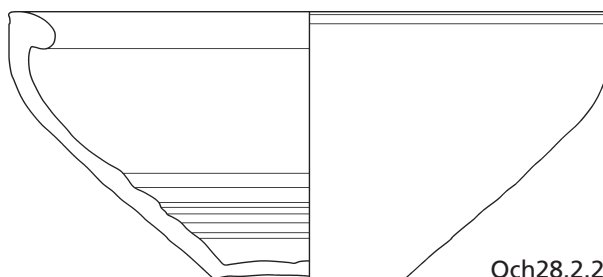
1



Och28.1.1

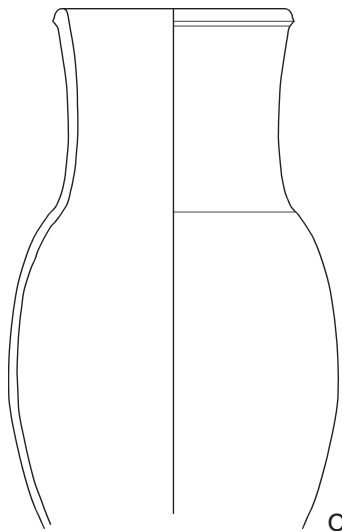


Och28.2.1
M. ca. 1:3

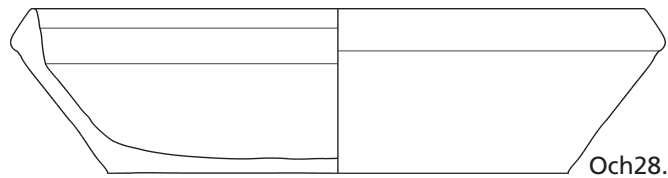


Och28.2.2

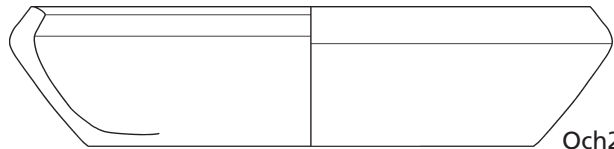
1 Och27 »Kalenbornsgründe«. *Villa rustica* »Kalenbornsgründe«. – (Luftbild A. Martin, LVR-Amt für Bodendenkmalpflege im Rheinland).
Och28 »Königsstück«.



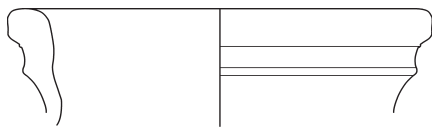
Och28.3.1



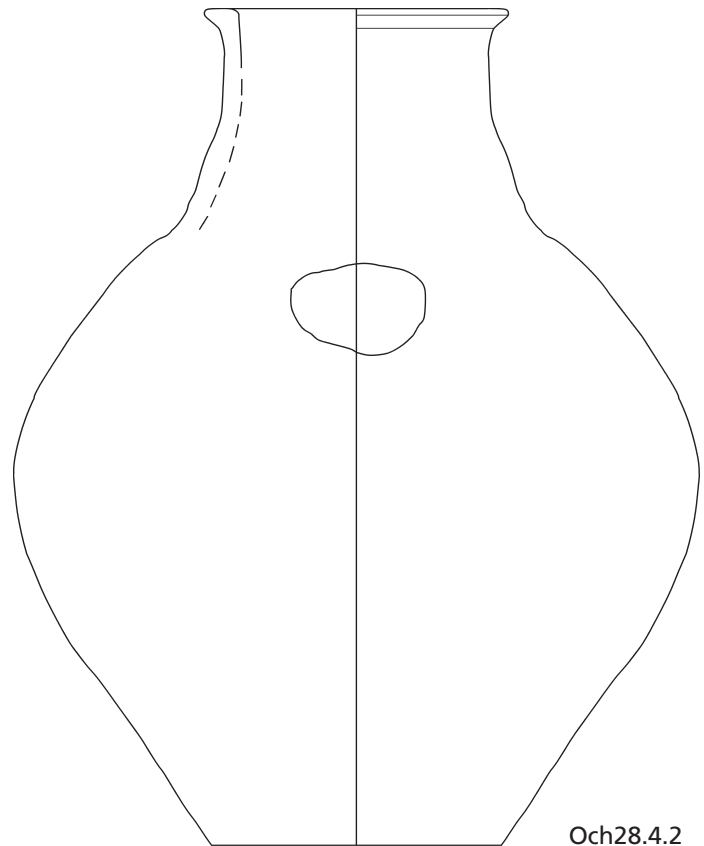
Och28.3.2



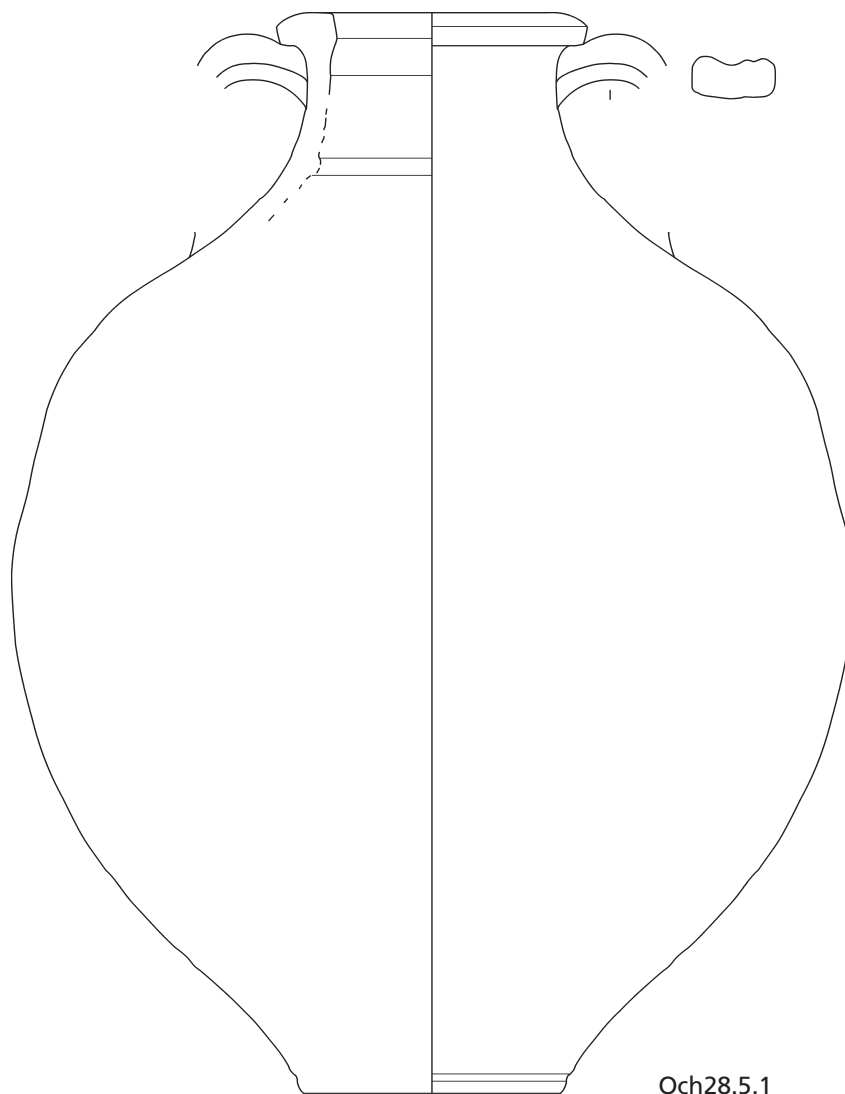
Och28.3.3

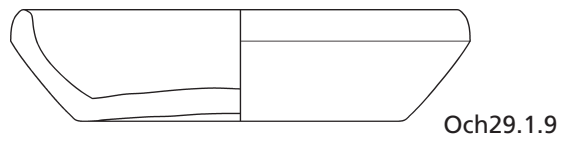
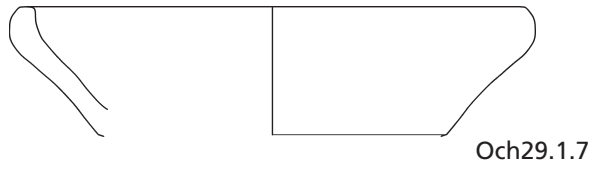
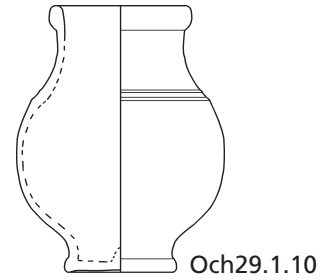
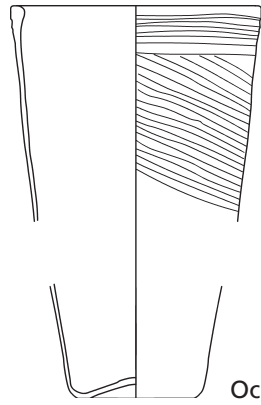
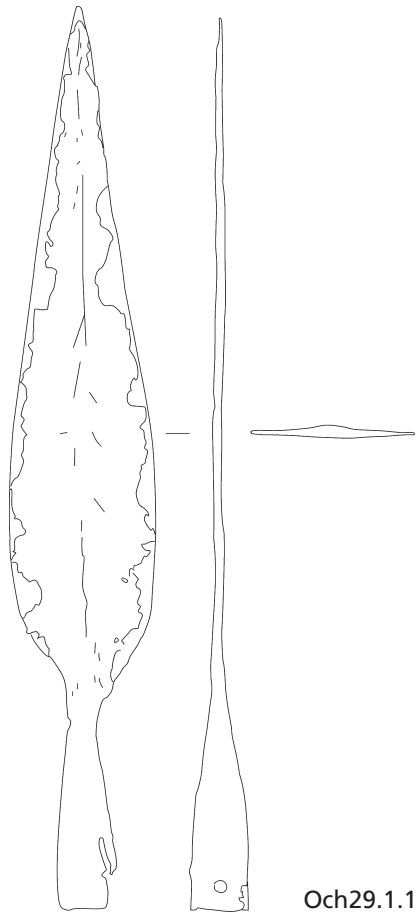


Och28.4.1

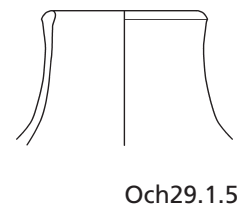
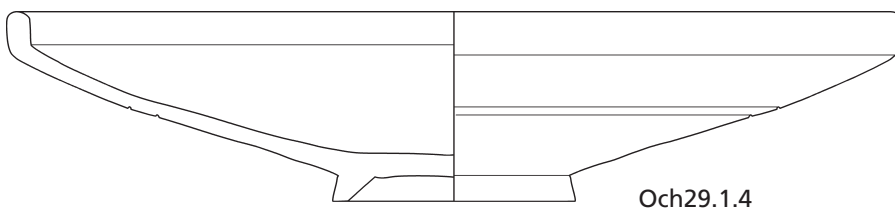


Och28.4.2

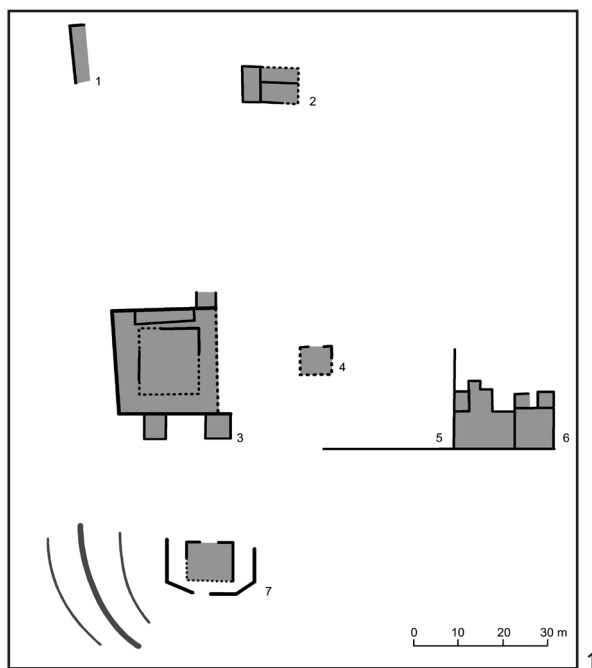




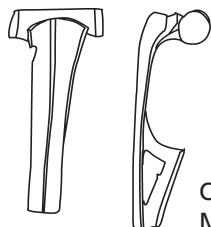
Och29.1.11
M. ca. 1:2



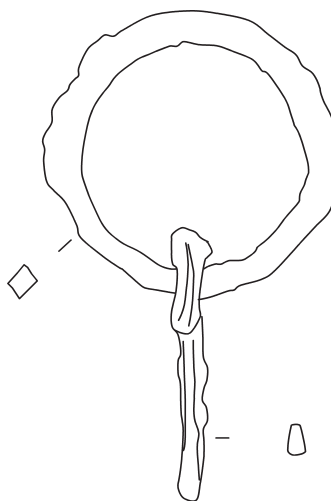
Och29 »Krummacker«.



Och30.0.2
M. 1:1



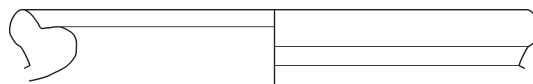
Och30.0.3
M. 2:3



Och30.0.5
M. 2:3



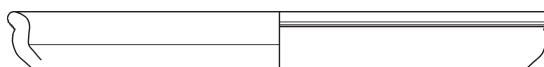
Och30.0.4
M. 2:3



Och30.0.11



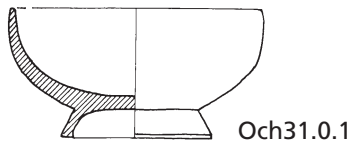
Och30.0.10



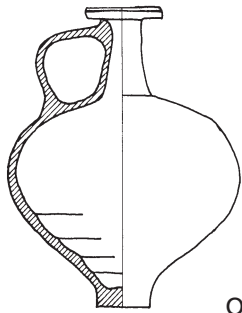
Och30.0.12

Och30 »Krummacker«.

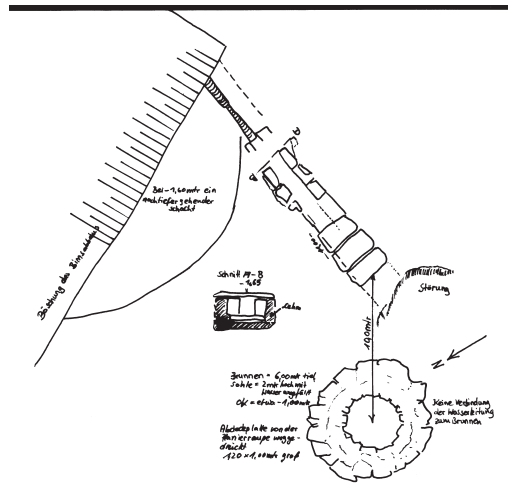
1 Och30. Umzeichnung der *villa rustica* »Krummacker«. – (Luftbild I. Scollar, LVR-Amt für Bodendenkmalpflege im Rheinland).



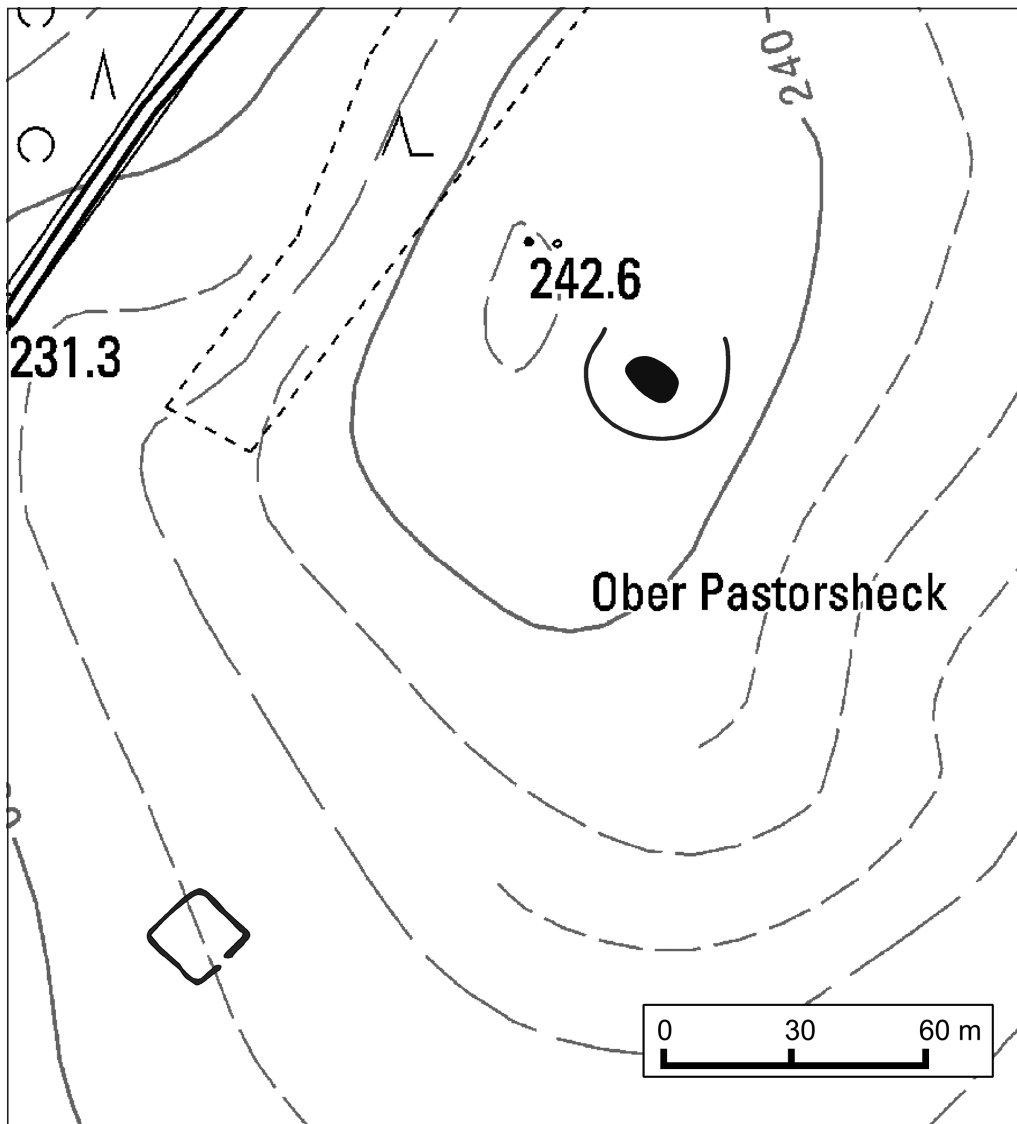
Och31.0.1



Och31.0.2

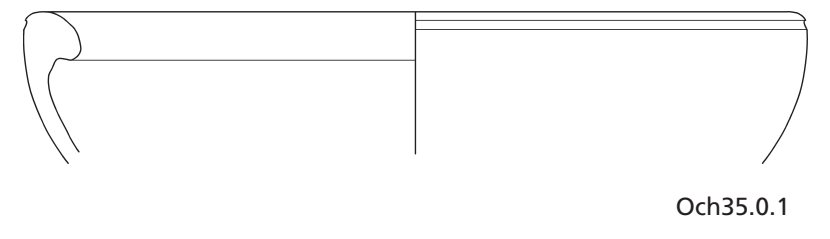


Och33
M. 1:60

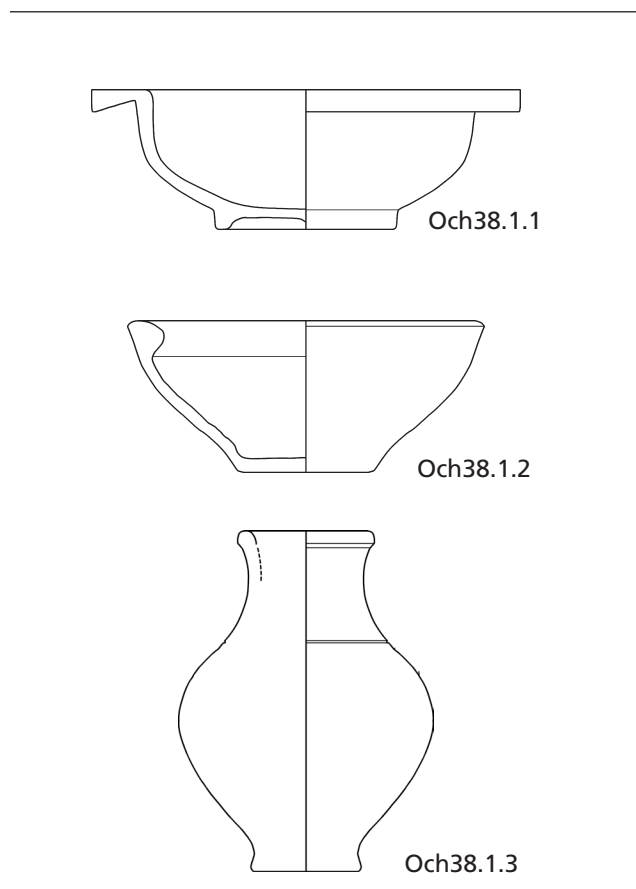


1

Och31 »Löhrberg«. – (von Berg/Wegner 1992, Abb. 92, 11-12).
 Och33 »Ober dem Polcher Weg«. Befundzeichnung einer Wasserleitung und eines Brunnens. – (Ortsakten GDKE Koblenz).
 1 Och34 »Ober Pastorsheck«. Umzeichnung von einem Grabgarten und einem Kreisgraben mit zentraler Bestattung. – (Luftbild A. Martin, LVR-Amt für Bodendenkmalpflege im Rheinland).



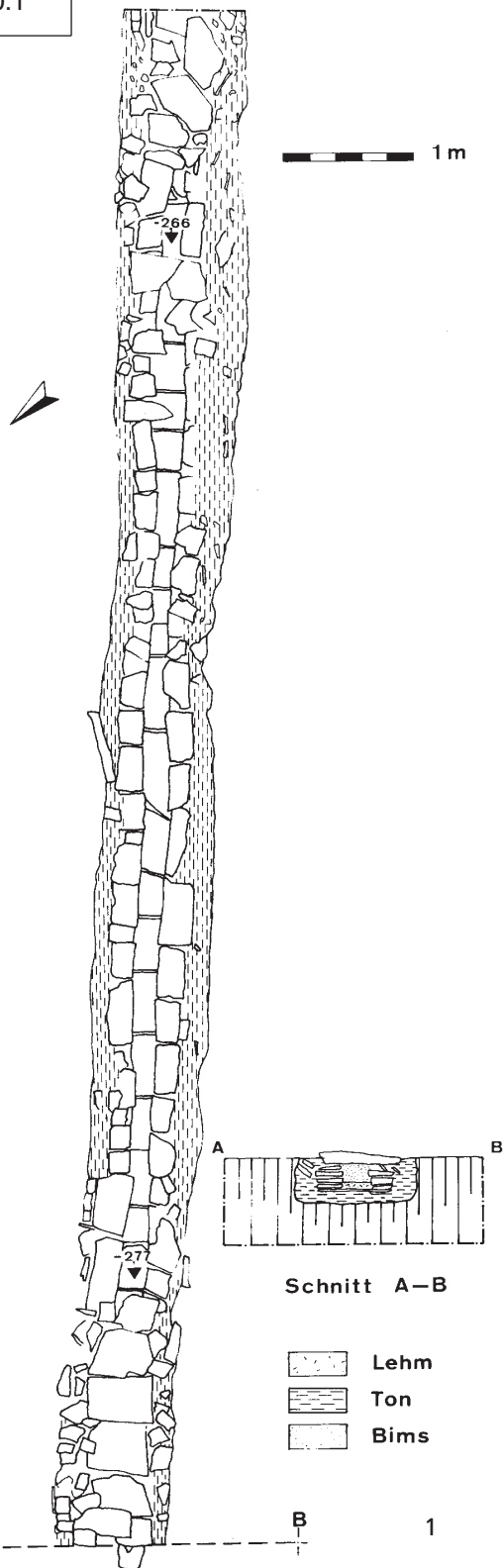
Och35.0.1



Och38.1.1

Och38.1.2

Och38.1.3




1 m

-266

-27

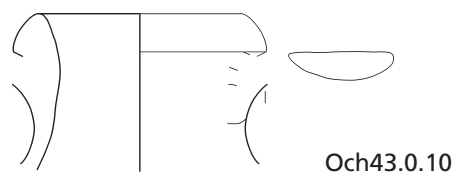


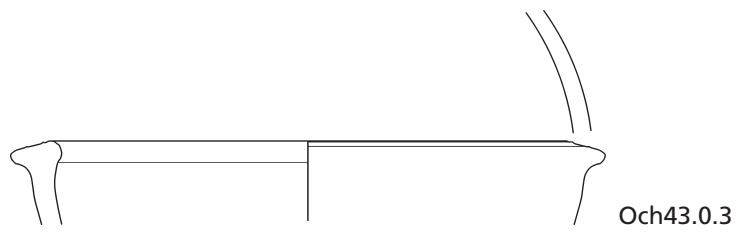
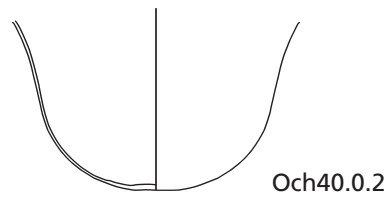
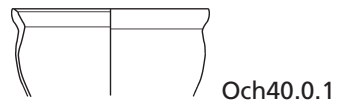


Schnitt A-B

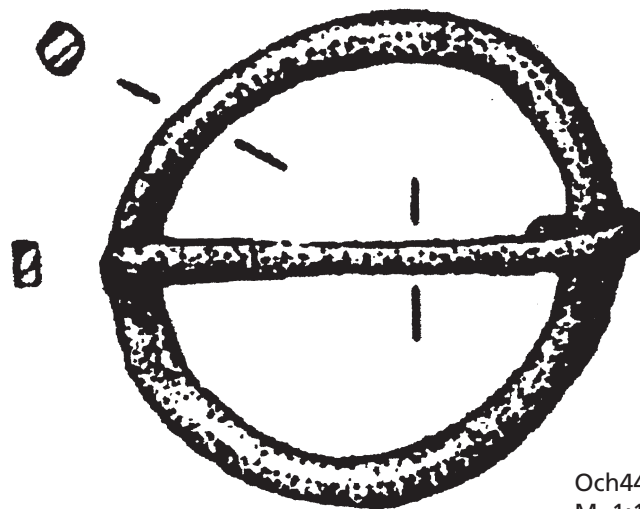
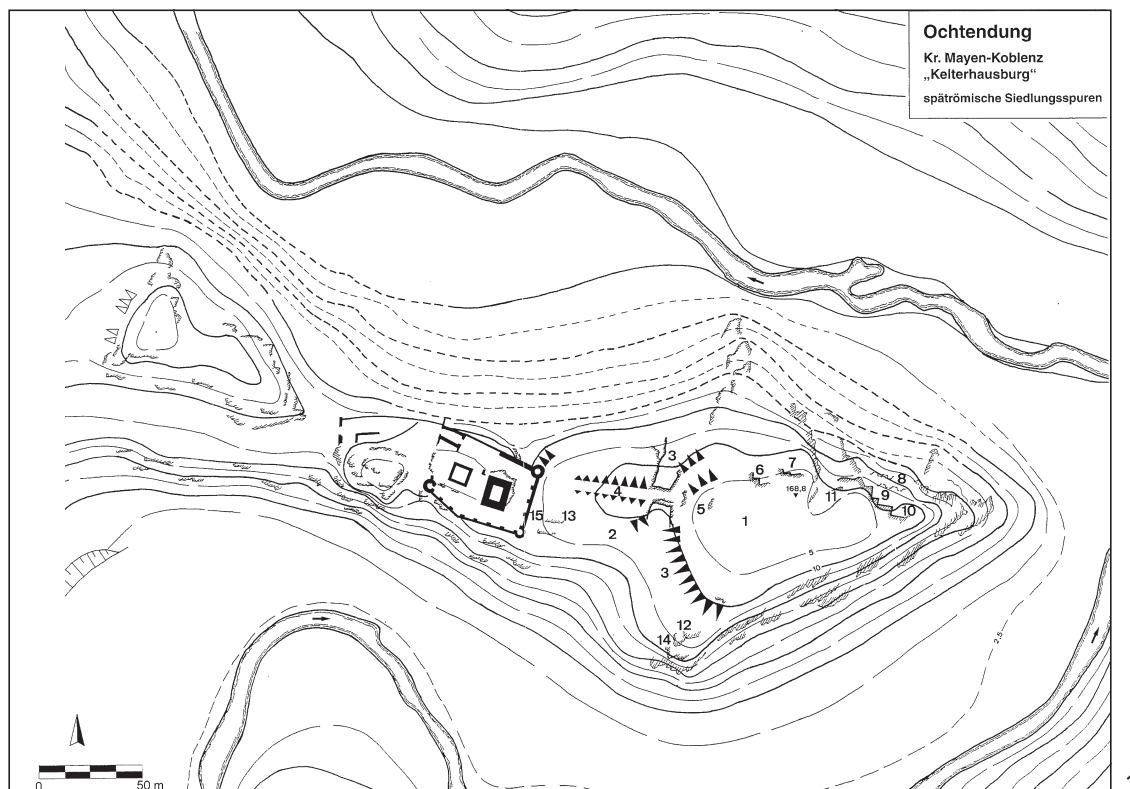
-  Lehm
-  Ton
-  Bims

A B 1

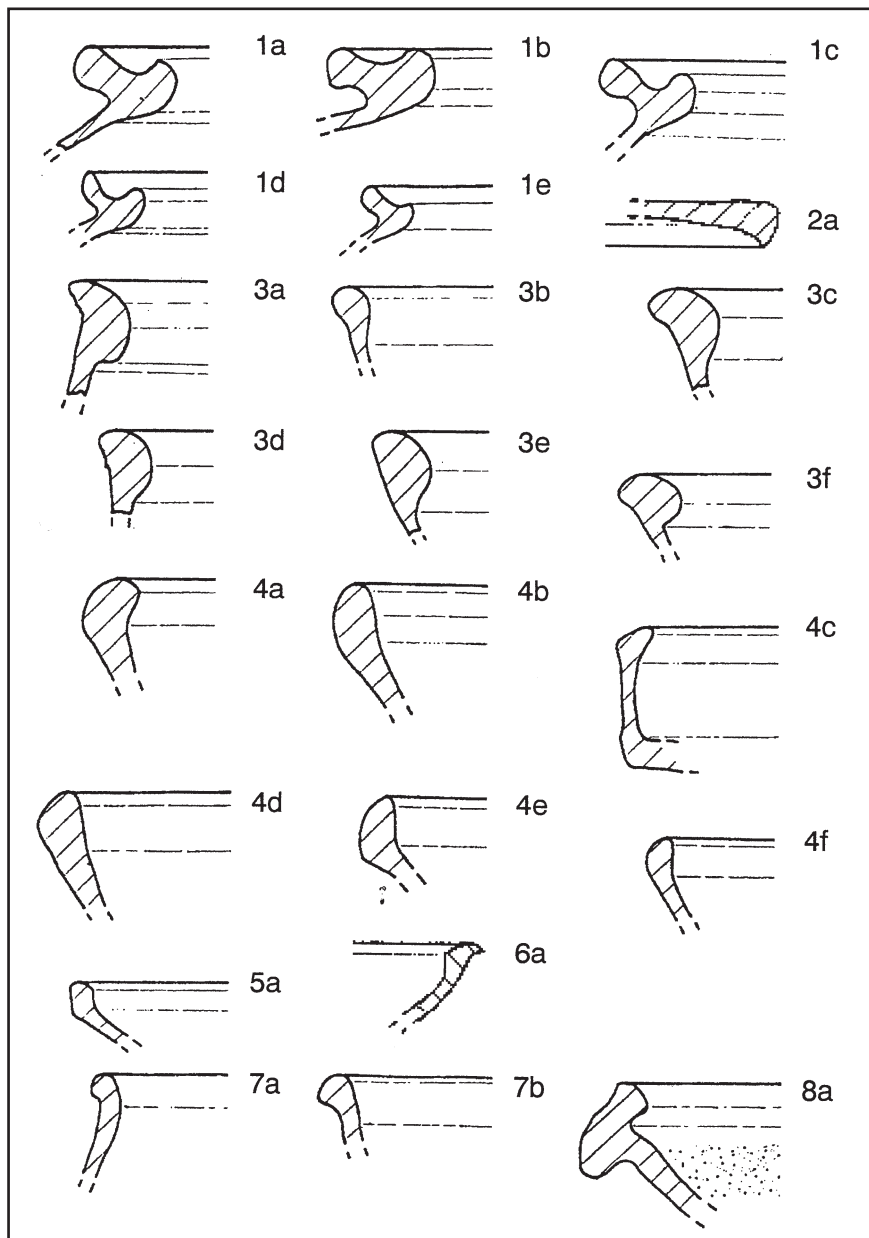
Och35 »Oberholz«.
 Och38 »Rastplatz Münsterer Höhe«.
 1 Och39 »Rastplatz Schnackenborn«. – (von Berg/Wegner 1992, Abb. 94).



Och40 »Sammlung Heuft«.
Och43 »Weidenküde«.




Och44 »Wernerseck«.
1 Befundplan. – (Schmidt u. a. 2001, Beilage).
Och44.0a.11. – (Schmidt u. a. 2001, Abb. 10).

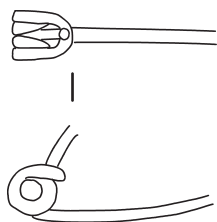




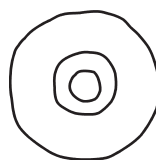
1
M. ca. 1:3



2
o.M.

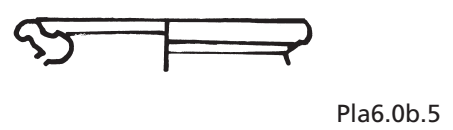
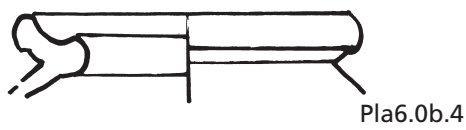
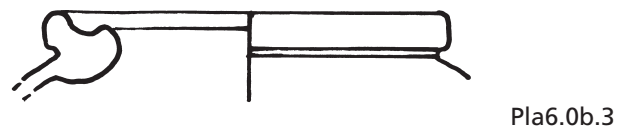
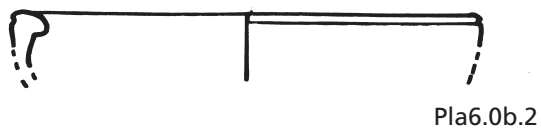
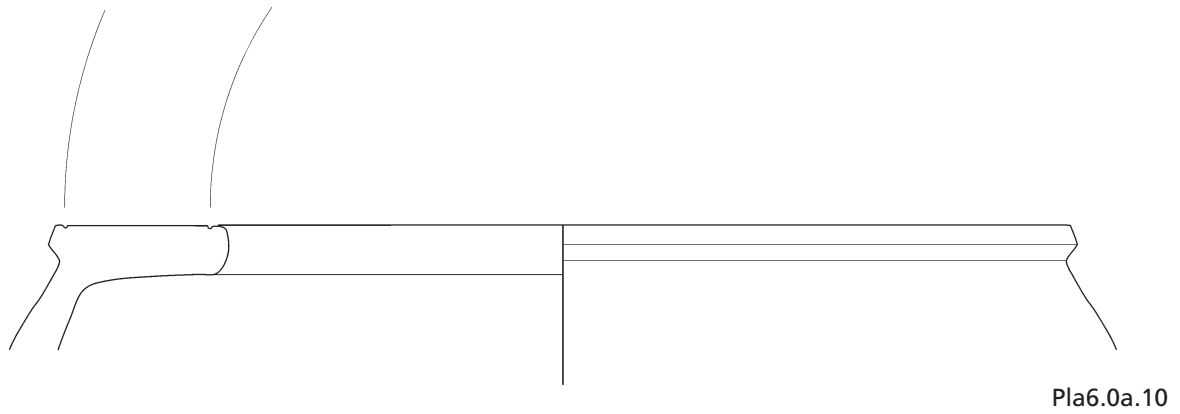
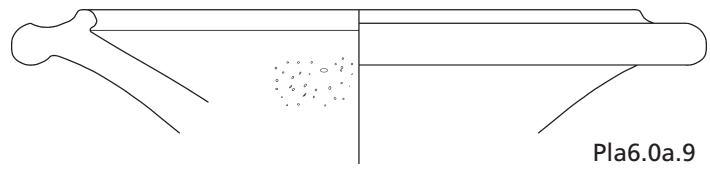
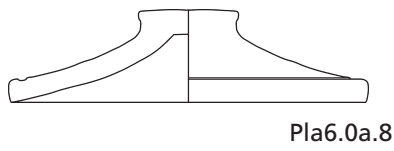
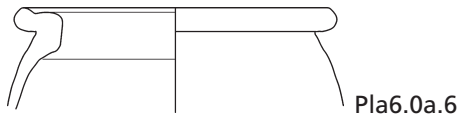
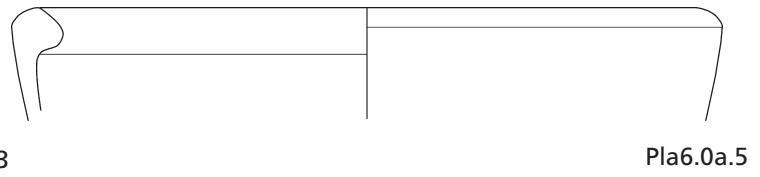
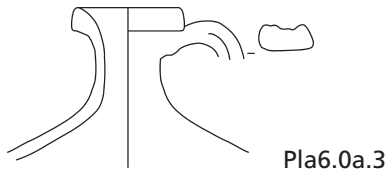


Pla4.1.1
M. 2:3

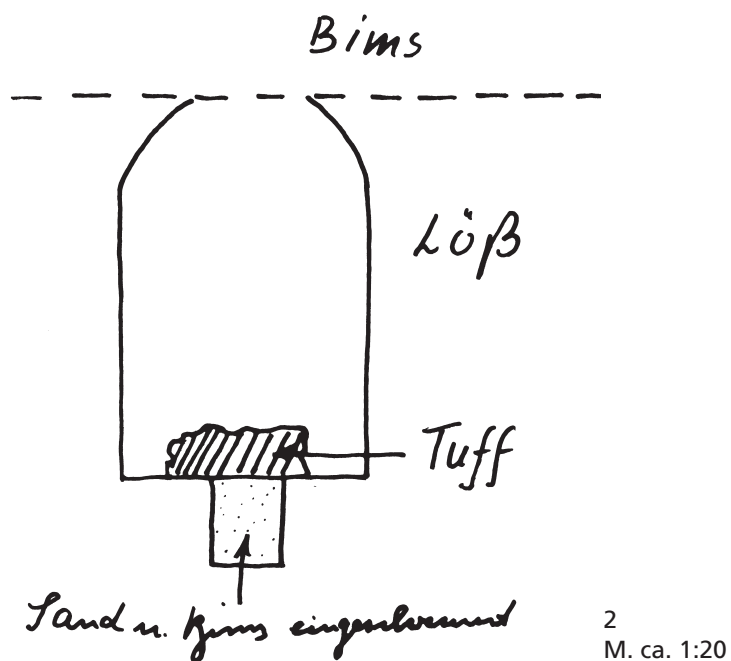
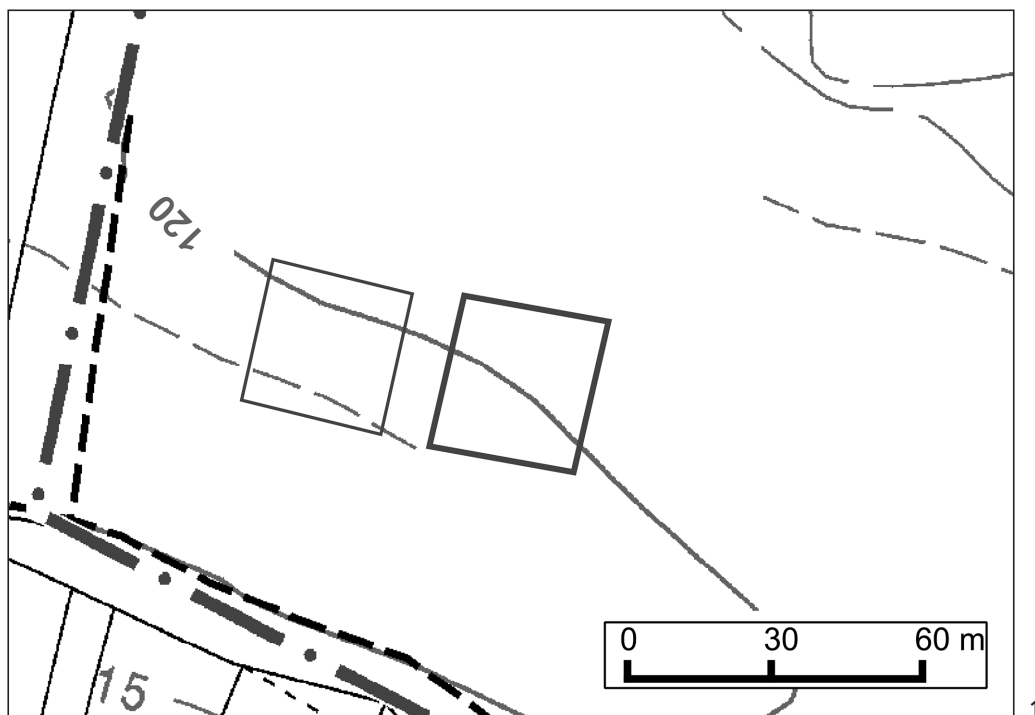


Pla4.1.3
M. 2:3

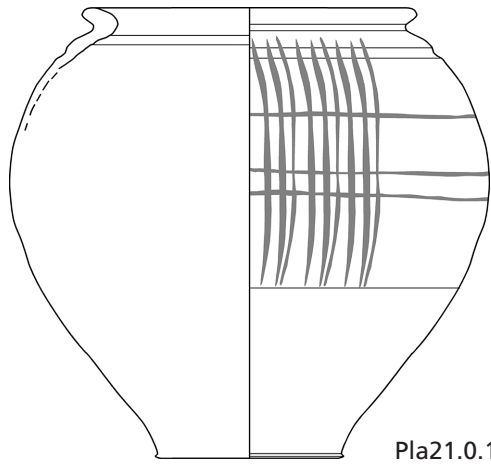
1 Pla1 Fundstelle unbekannt. – (Haas 2008, Abb. 1).
2 Pla1 Fundstelle unbekannt. – (Skizze im Inventarbuch, LVR-LandesMuseum Bonn, Depot Meckenheim).
Pla4 Fundstelle unbekannt.



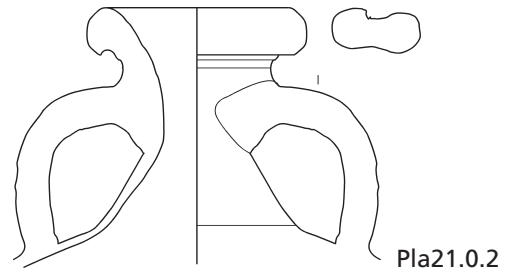
Pla6 »Am Hummerichsfußpfad« / »Anzendahl«.
Pla6.0b. – (Fundzeichnungen nach Röder-Fundbüchern, Nr. 148/6).



1 Pla15 »Gegenüber der Grube Herfeldt«. Umzeichnung von zwei Grabgärten. – (Luftbild I. Scollar, LVR-Amt für Bodendenkmalpflege im Rheinland).
 2 Pla16 »Grube Fuhrmann«. Profilzeichnung einer Wasserleitung. – (Ortsakten GDKE Koblenz, Plaidt 4).



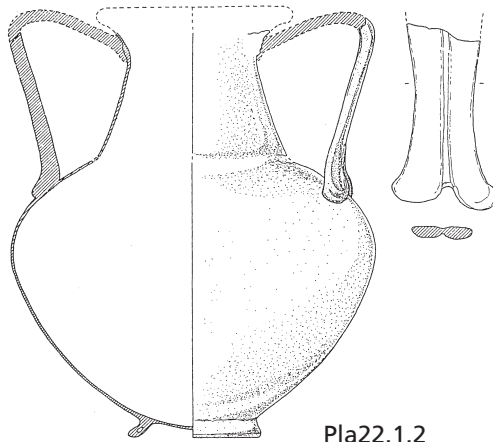
Pla21.0.1



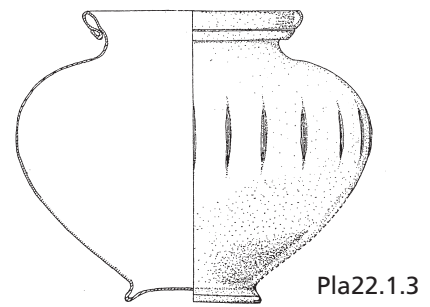
Pla21.0.2



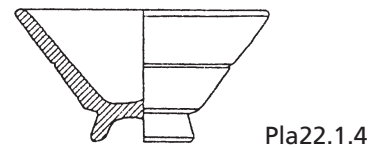
Pla22.1.1



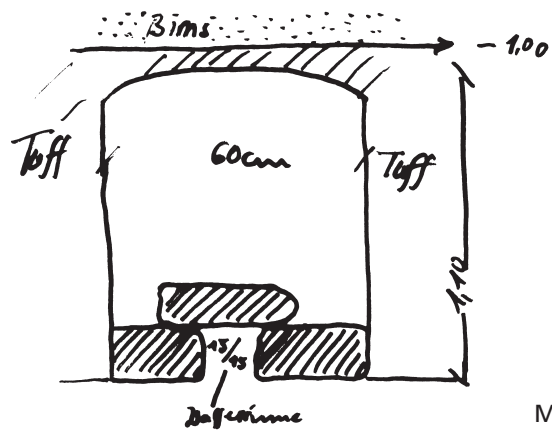
Pla22.1.2



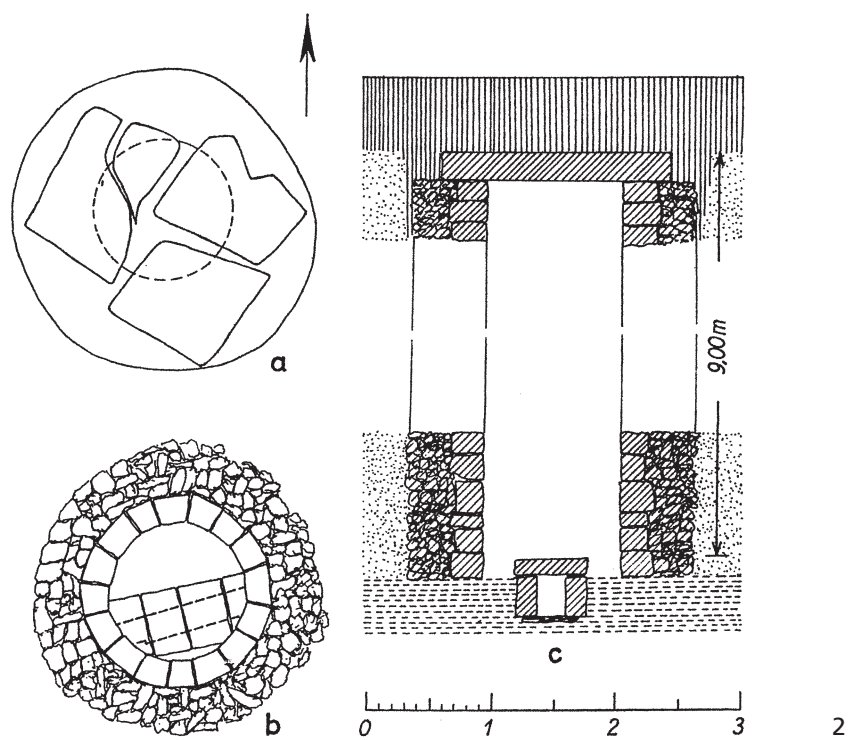
Pla22.1.3



Pla22.1.4

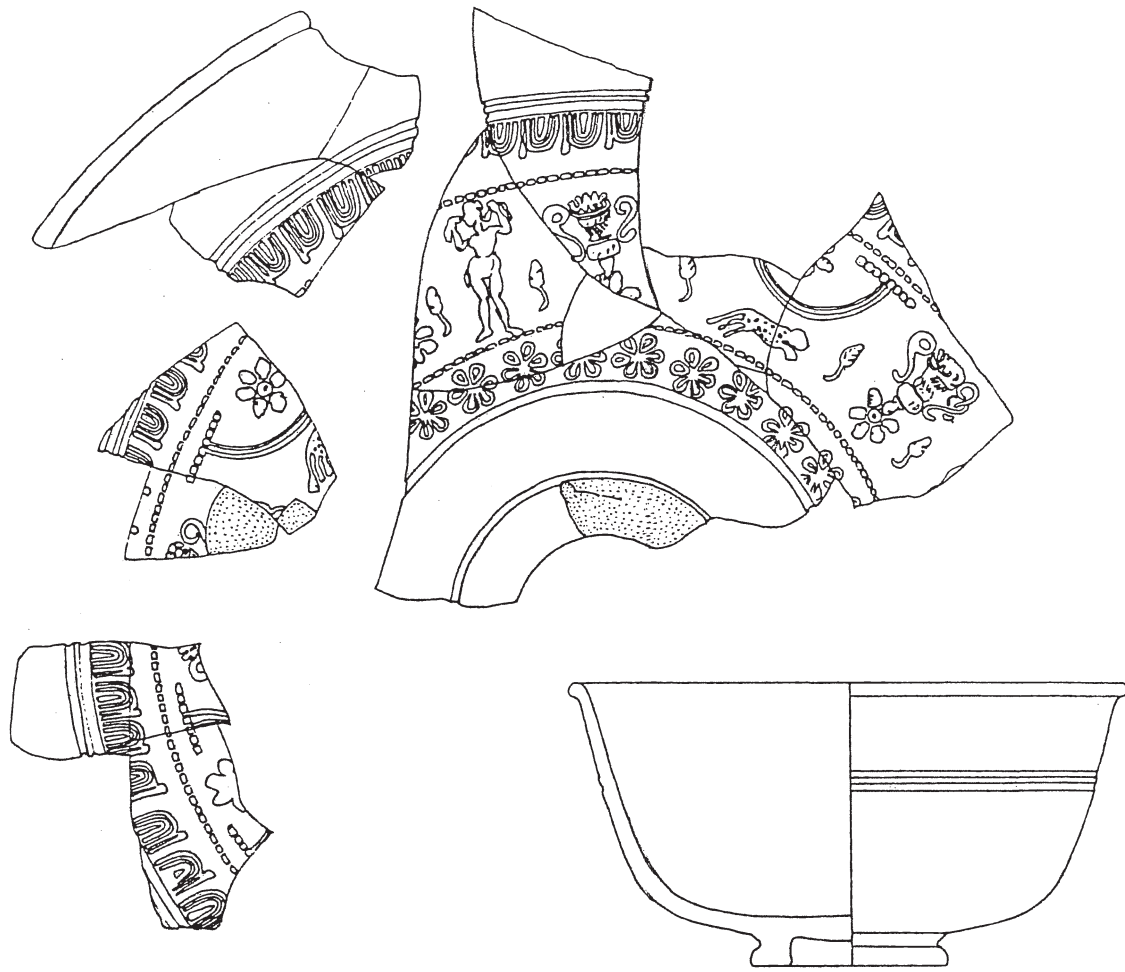


M. ca. 1:20 1




2

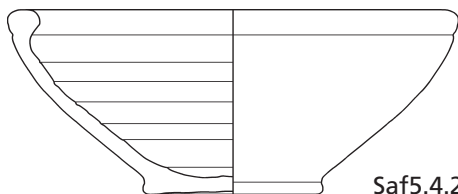
- 1 Pla31 »Pommerhof«. Profilzeichnung einer Wasserleitung. – (Ortsakten GDKE Koblenz, Plaidt 26).
 2 Pla35 »Trasswerke Meurin«. Planum und Profil einer Wasserleitung. – (Röder 1961b, Abb. 2a-c).



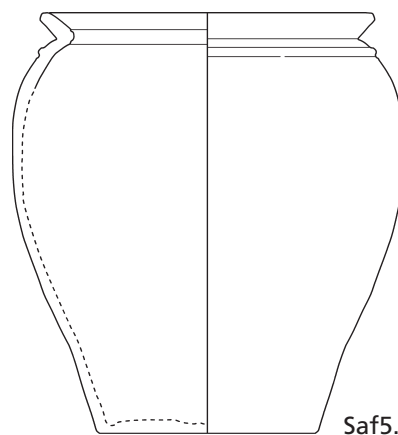
Saf1.1.1



Saf5.4.1

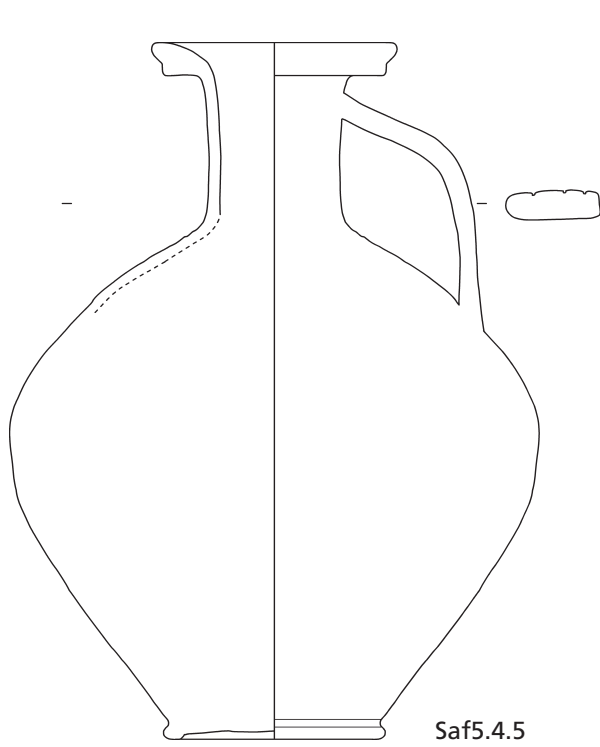


Saf5.4.2

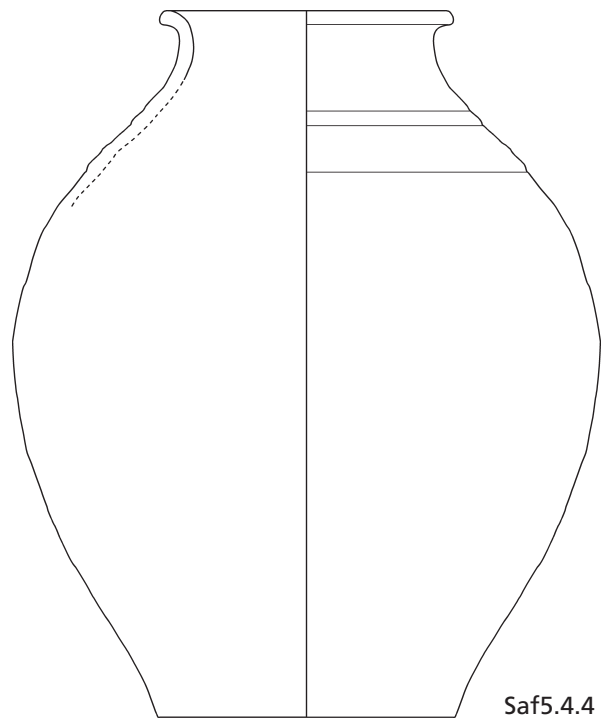


Saf5.4.3

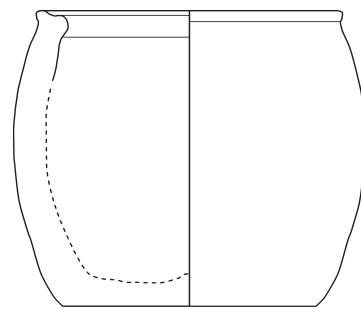
Saf1 Fundstelle unbekannt. – (Bemmann 1983, Taf. 2, 7a-b).
Saf5 »Auf den Lücken« / »Grube Fuhrmann« / »Zwischen Saffig und Ochtendung am Gebirge«.



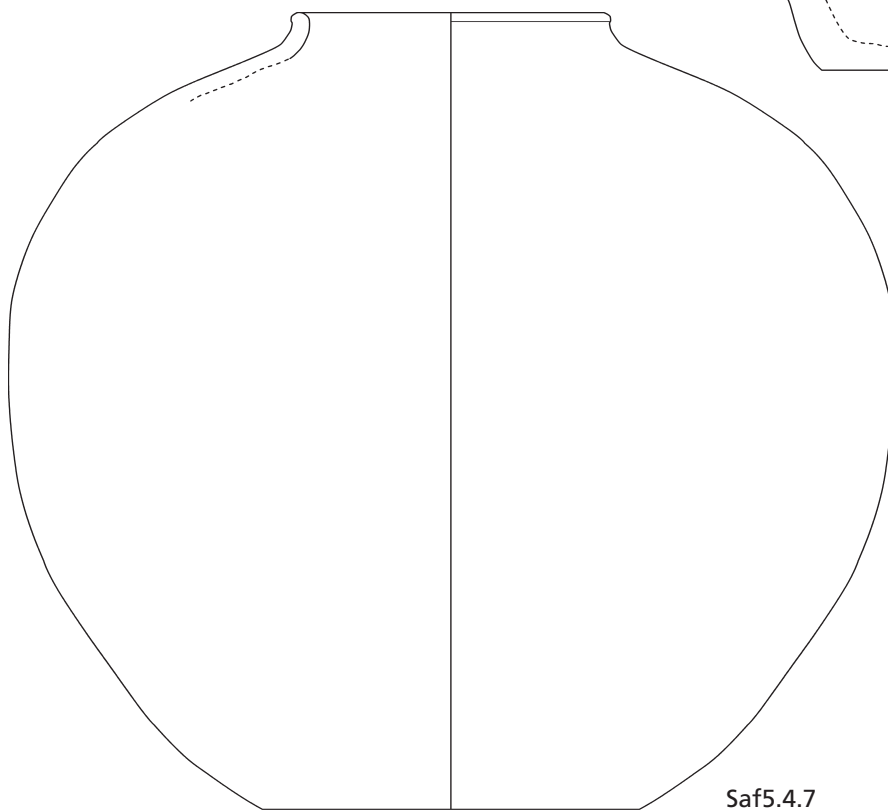
Saf5.4.5



Saf5.4.4



Saf5.4.6



Saf5.4.7

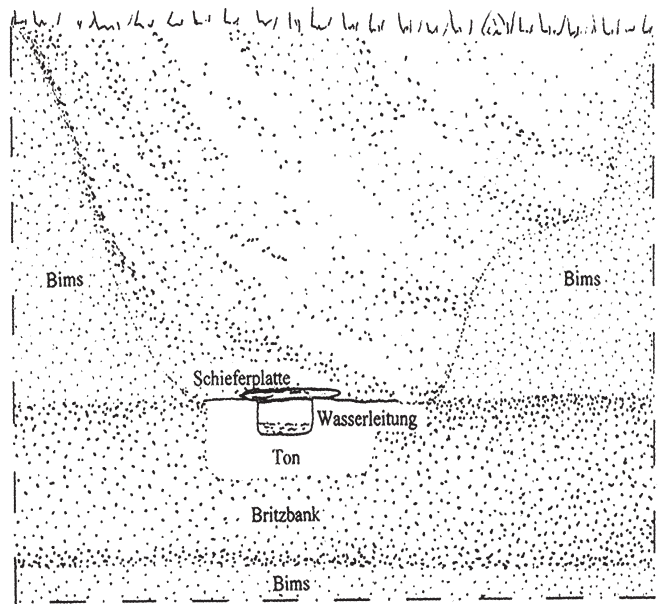
Saf5 »Auf den Lücken« / »Grube Fuhrmann« / »Zwischen Saffig und Ochtendung am Gebirge«.



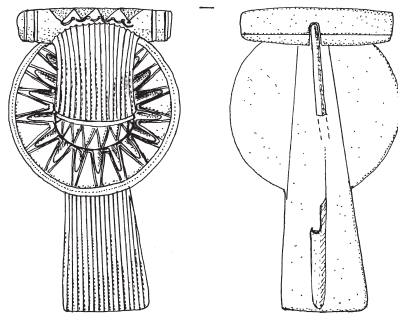
Saf6.0.2



1



Saf9



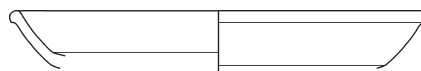
Saf10.0.1
M. 1:2



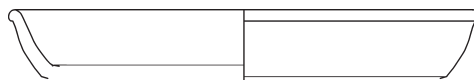
Saf12.0.1



Saf12.0.5
M. 1:1



Saf12.0.6



Saf12.0.7

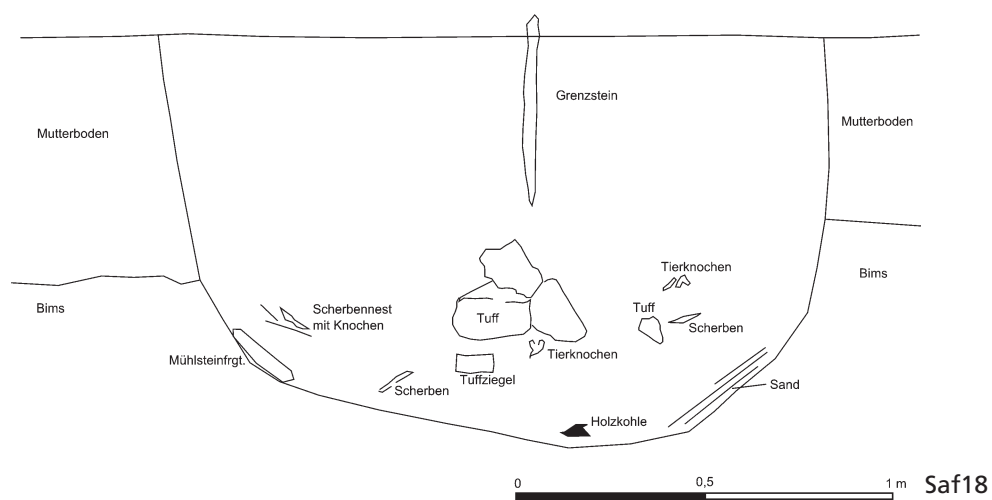
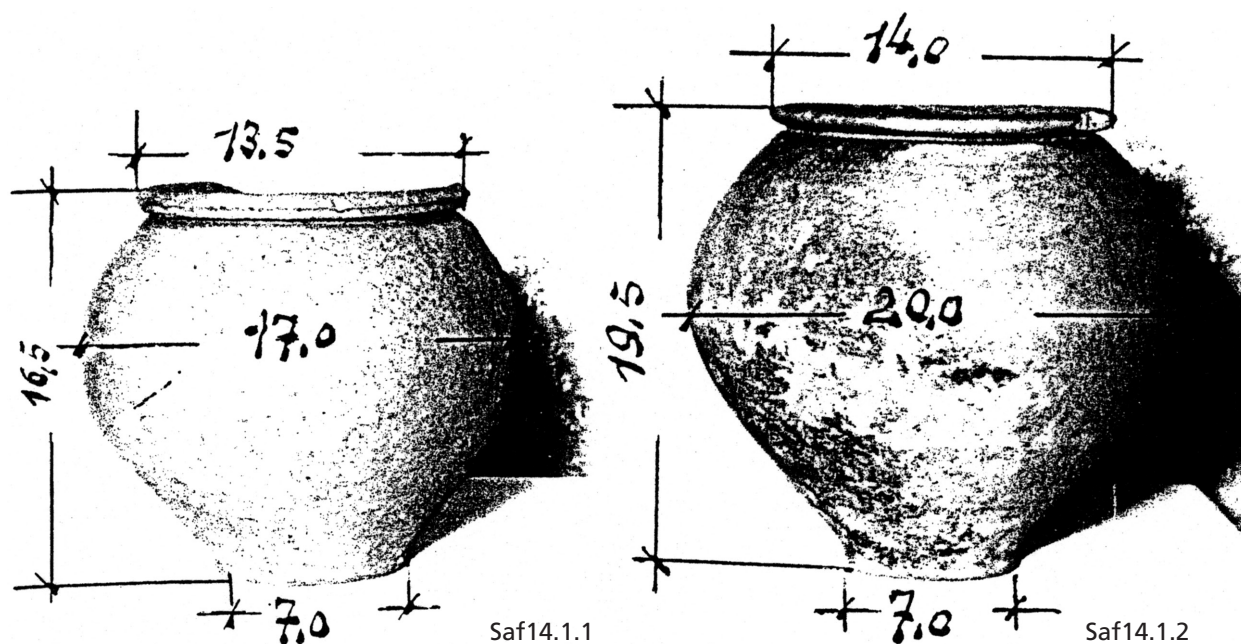
Saf6 »Balthasar-Neumann-Straße«.

1 Saf8 »Eckertstraße«. Luftbild mit Markierung eines Grabgartens. – (Luftbild Wittig, LVR-Amt für Bodendenkmalpflege im Rheinland).

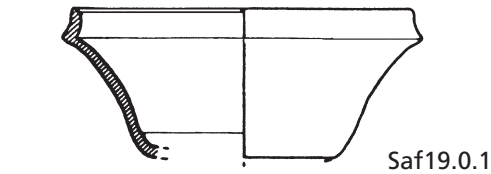
Saf9 »Grube Carras und Thiel«. – (Ritzdorf 2005, Abb. 37).

Saf10 »Grube Delfing«. – (Oesterwind/Schäfer 1985, Taf. 20).

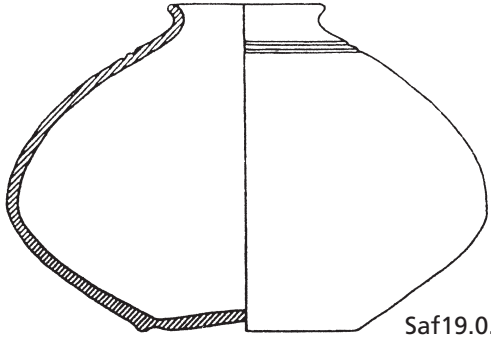
Saf12 »Grube Fuhrmann«/»In der Litzer Wiese«.



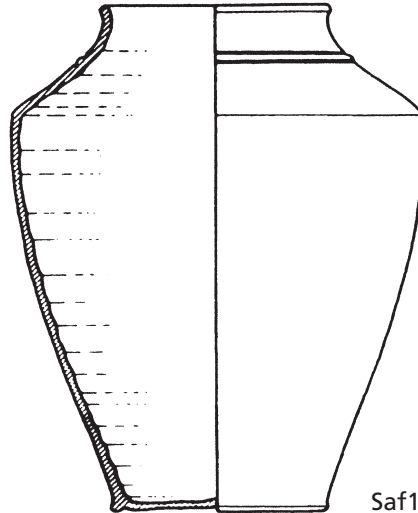
Saf14 »Grube Gebr. Jungbluth«. – (Fundzeichnung aus den Röder-Fundbüchern, Nr. 843. GDKE Koblenz).
Saf15 »Grube Gebr. Jungbluth«/»Lützewies«. – (Sommer 1985, Taf. 21, 5).
Saf18 »Hinter Zantermanns«.



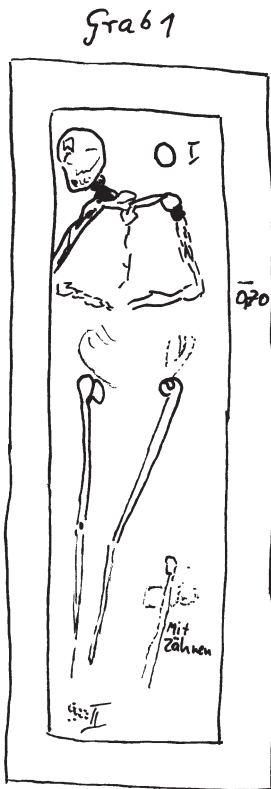
Saf19.0.1



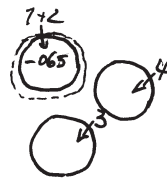
Saf19.0.19



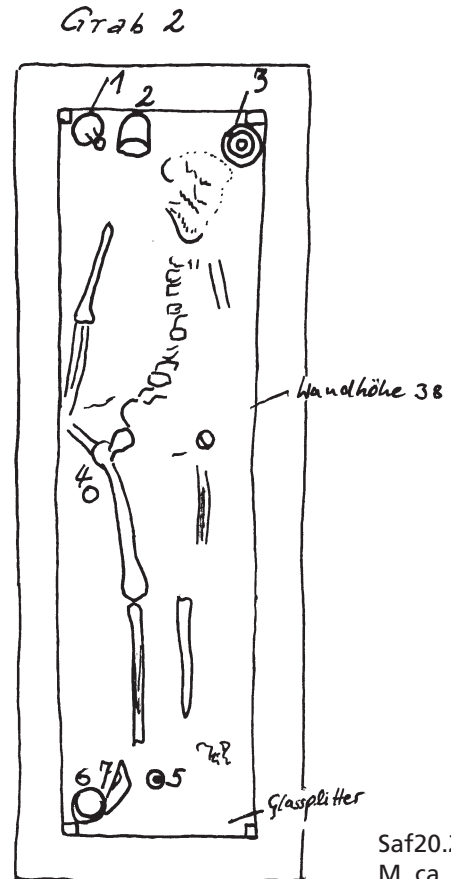
Saf19.0.2



Grab 1

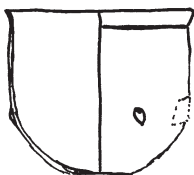


Saf20.1
M. ca. 1:20



Grab 2

Saf20.2
M. ca. 1:20

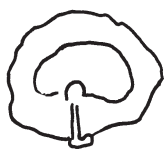
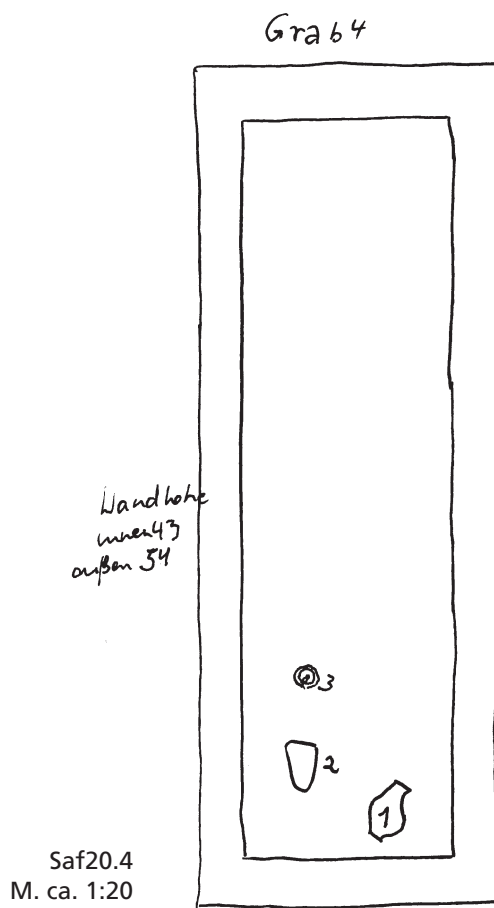



Saf20.1.1-2

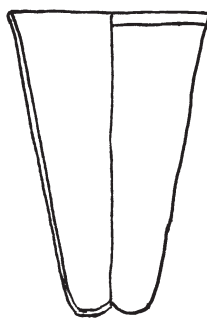
Saf19 »Im Wäldchen«. – (Oesterwind/Schäfer 1985, Taf. 1, 17-19).

Saf20 »Im Weidenfeld«.

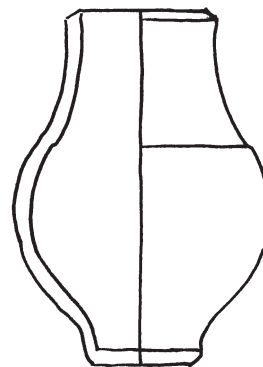
Saf20.1-2. – (Nach Zeichnungen in den Röder-Fundbüchern, Nr. 956).




Saf20.4.1



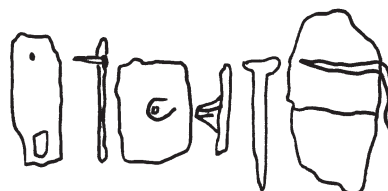
Saf20.4.2



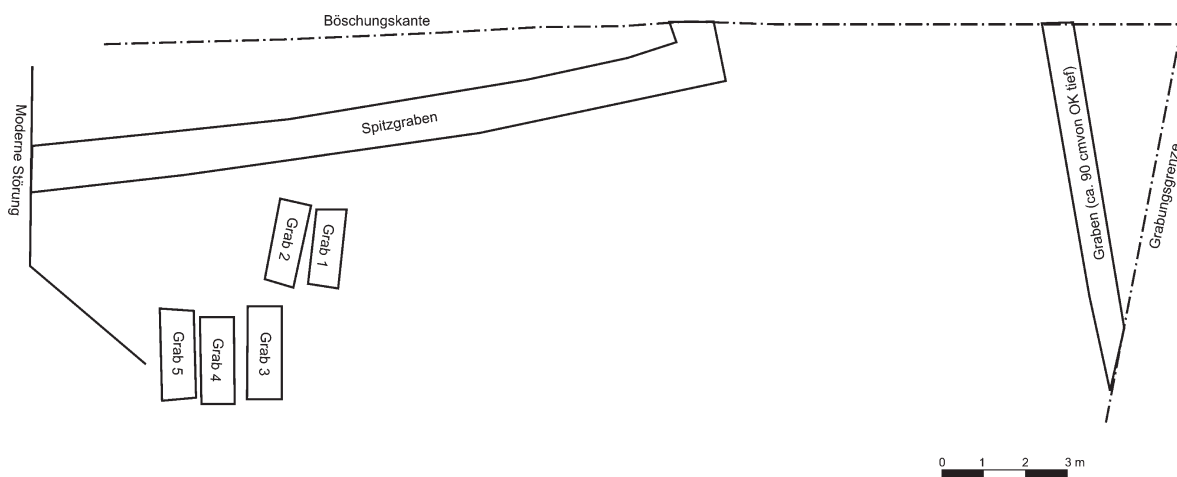
Saf20.4.3



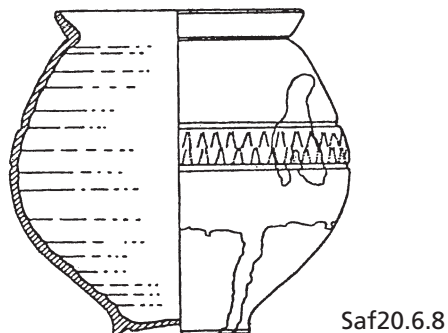
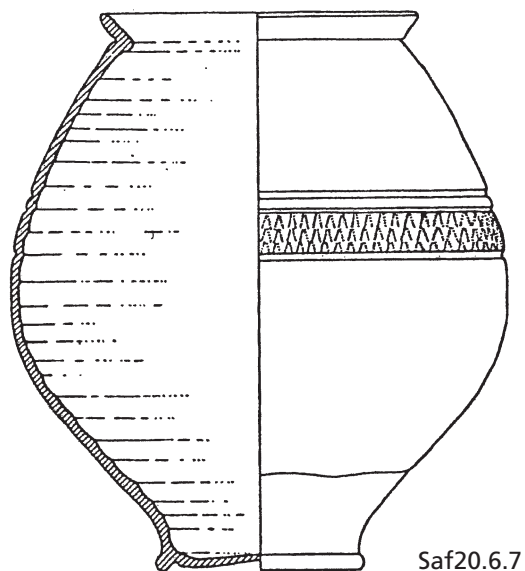
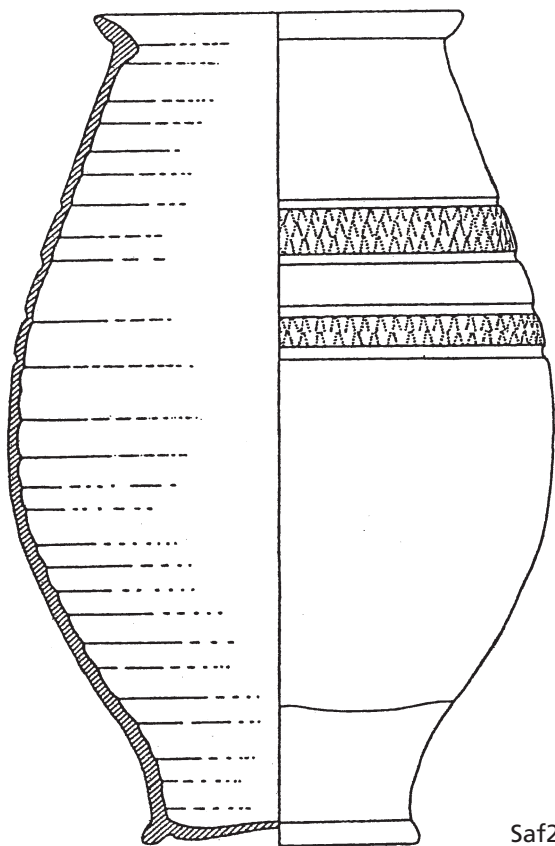
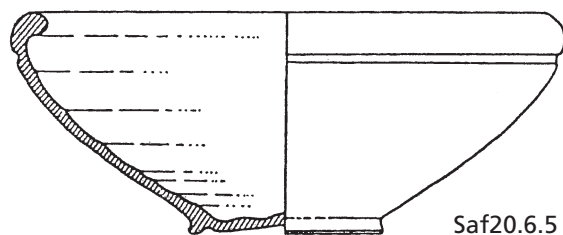
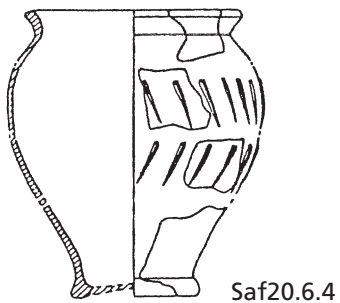

Saf20.5
M. ca. 1:20

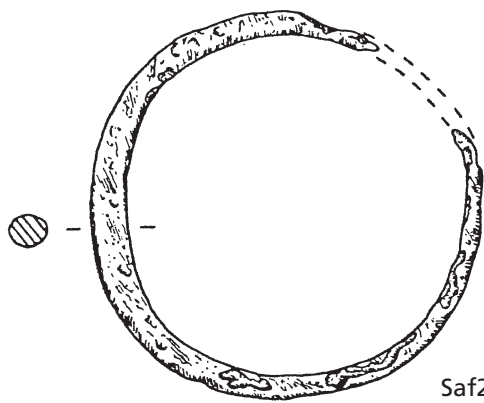


Saf20.0.1-4

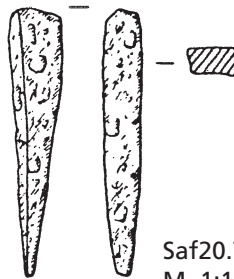


1

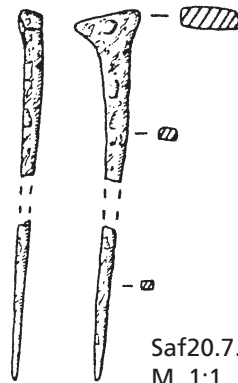




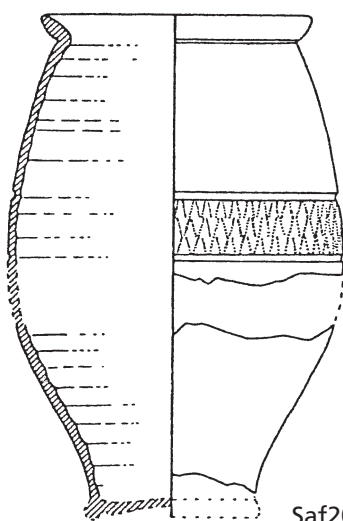
Saf20.7.1
M. 1:1



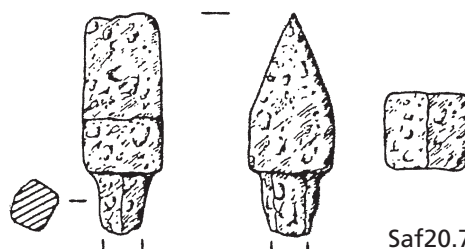
Saf20.7.2
M. 1:1



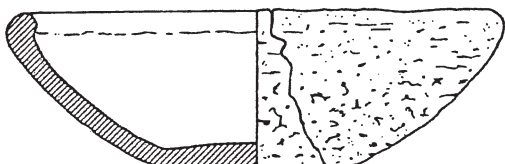
Saf20.7.3
M. 1:1



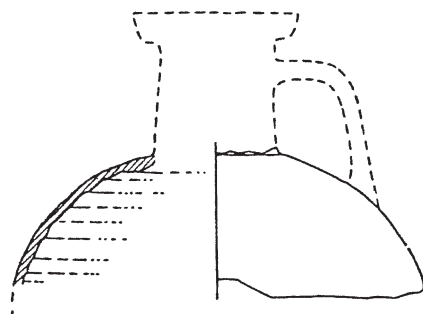
Saf20.7.5



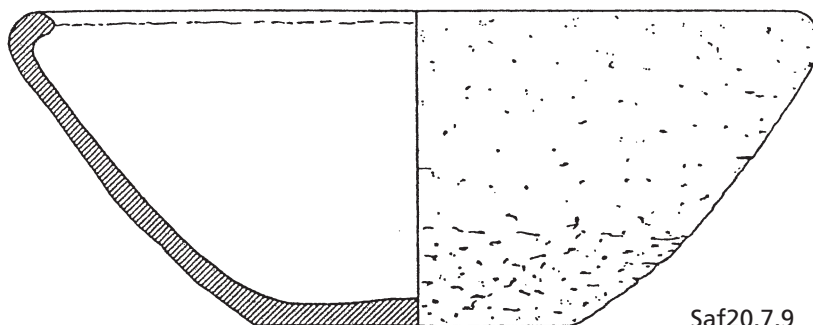
Saf20.7.4
M. 1:1



Saf20.7.8



Saf20.7.6



Saf20.7.9



Saf20.8.1
M. 1:1



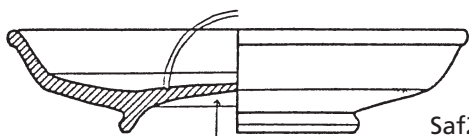
Saf20.8.2
M. 1:3



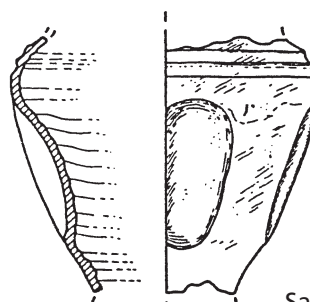
Saf20.8.3
M. 1:3



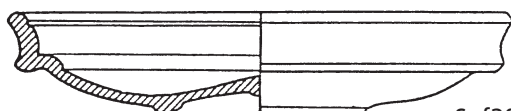
OFRONI



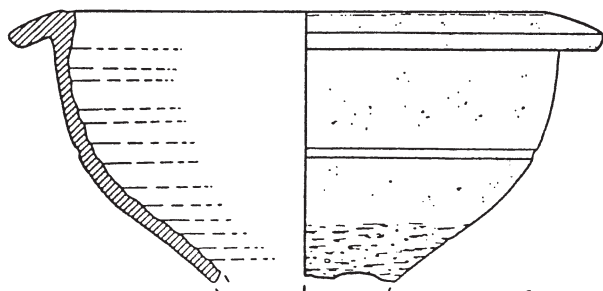
Saf20.8.4



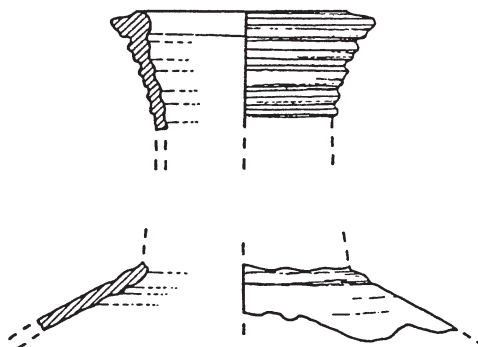
Saf20.8.5



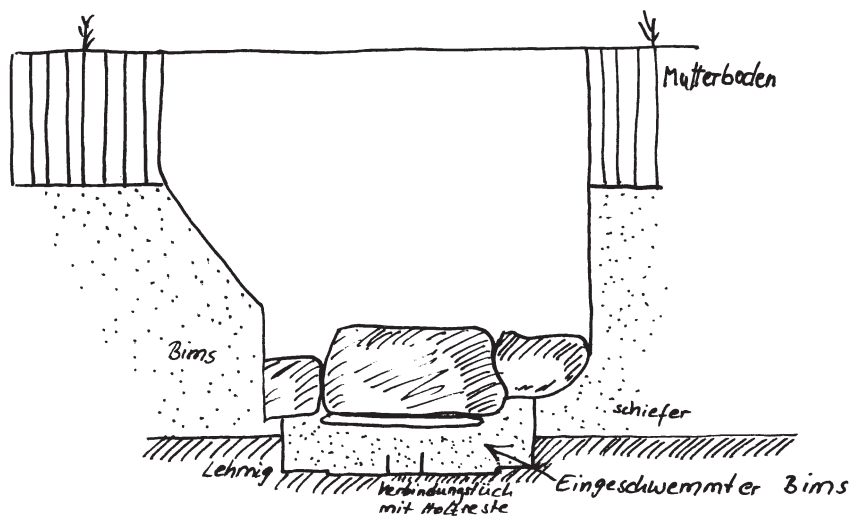
Saf20.8.6



Saf20.8.8

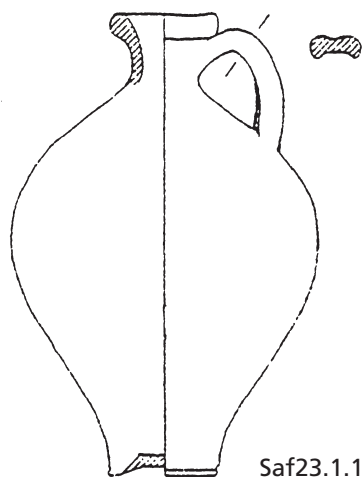


Saf20.8.7



Saf21
M. 1:10

Saf20 »Im Weidenfeld«. – (Oesterwind 1985c, Taf. 24).
Saf21 »Im Weidenfeld«. – (Zeichnung aus den Röder-Fundbüchern, Nr. 960).



Saf23.1.1




Saf23.1.2
M. 1:4



1

o. M.



2

o. M.

Saf23 »In den acht Morgen«. – (Melzer 1993, Taf. 8, 1; 59, 4).

1 Saf24 »In den Ackern«. – (Eiden 1976b, Beil. 2).

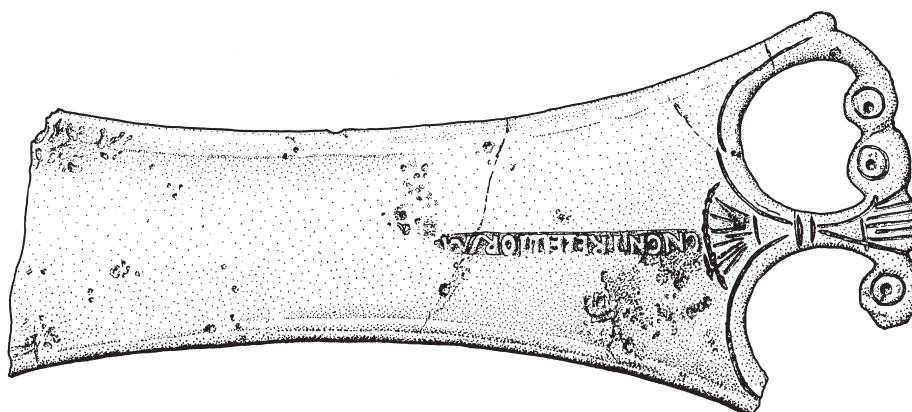
2 Rekonstruiertes Panoramabild des Depots. – (Rechts Wegner 1990b, Abb. 471; links Foto GDKE Koblenz).



Saf24.1.1
o.M.



Saf24.1.3
o.M.




Saf24.1.4
M. 1:1



Detail zu
Saf24.1.4
o.M.

Saf24 »In den Ackern«.
Saf24.1.4. – (Zeichnung V. Kassühlke, RGZM).
Detail zu Saf30.1.4. – (Foto P. Haag-Kirchner, Historisches Museum der Pfalz, Speyer).




Saf24.1.6-19
M. 1:3



Saf24.1.39-49
M. 1:3



Saf24.1.55
M. ca. 1:3



Saf24.1.56
M. ca. 1:3



Saf24.1.77
M. ca. 1:3

Saf24.1.73-75.
Saf24.1.77-79
M. ca. 1:3




Saf24.1.85
M. ca. 1:3

Saf24.1.84-93
M. ca. 1:3



Saf24.1.104
M. ca. 1:3




Saf24.1.106
M. ca. 1:3



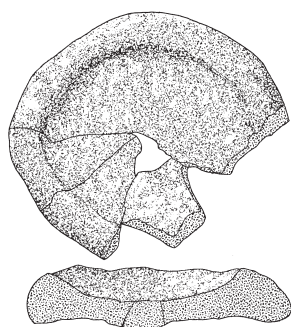
Saf24.1.107
M. ca. 1:3



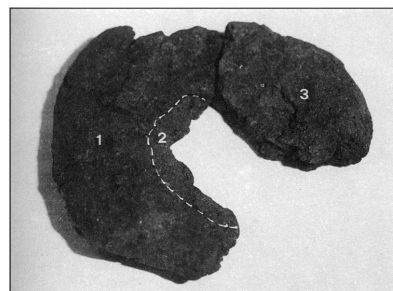
Saf26.1.1-2
o.M.




Saf27.1.3



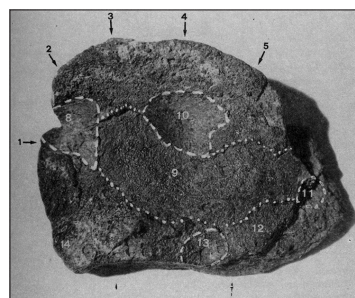
Saf27.1.5a
M. ca. 1:3



Saf27.1.5b
M. ca. 1:3



Saf27.1.6a
M. ca. 1:3

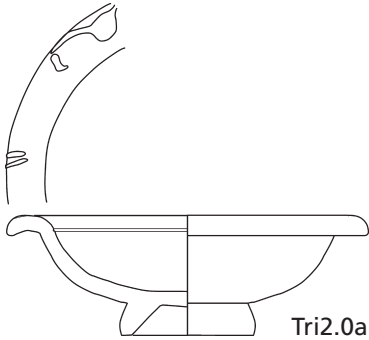


Saf27.1.6b
M. ca. 1:3

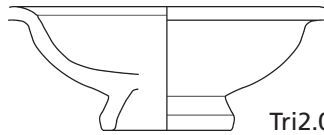
Saf26 »Lützewies«. – (Heyl 1996, Abb. 3).
Saf27 »Südwestteil«. – (Währen 1983, Taf. 1-4).



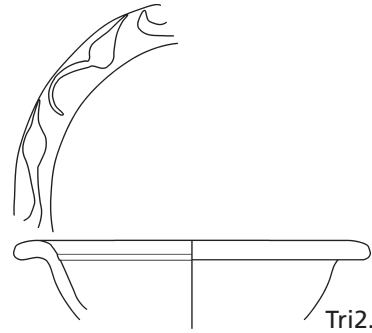
Tri2.0a.5



Tri2.0a.6



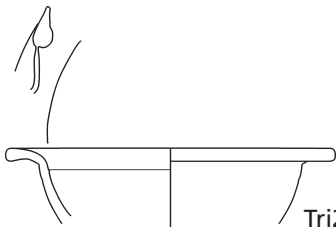
Tri2.0a.7



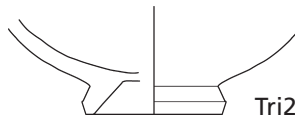
Tri2.0a.8



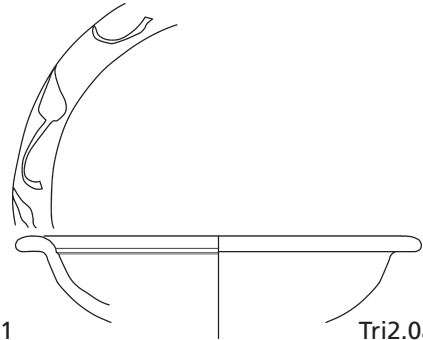
Tri2.0a.10



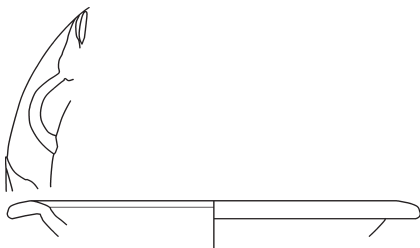
Tri2.0a.9



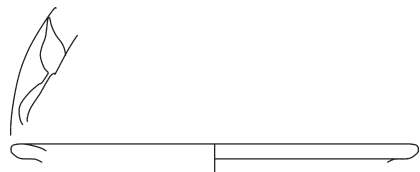
Tri2.0a.11



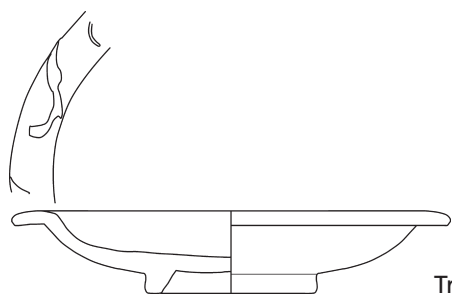
Tri2.0a.12



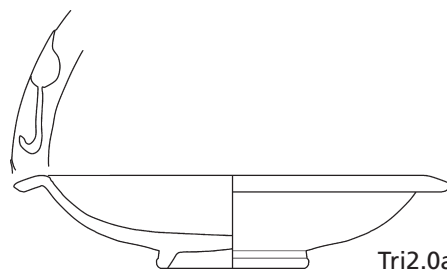
Tri2.0a.13



Tri2.0a.14



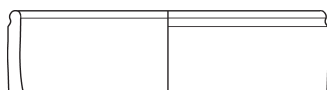
Tri2.0a.15



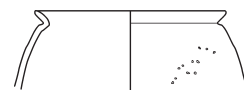
Tri2.0a.16



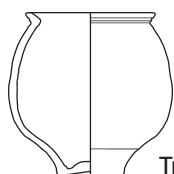
Tri2.0a.17



Tri2.0a.18



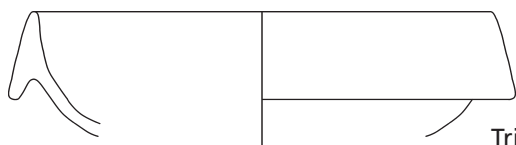
Tri2.0a.21




Tri2.0a.22



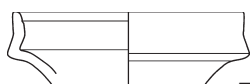
Tri2.0a.23



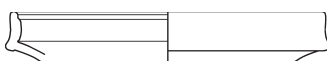
Tri2.0a.25



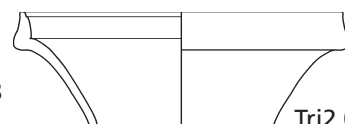
Tri2.0a.26



Tri2.0a.27



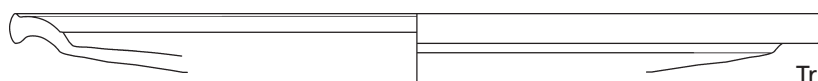
Tri2.0a.28




Tri2.0a.29



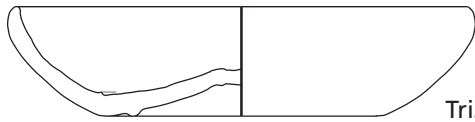
Tri2.0a.30



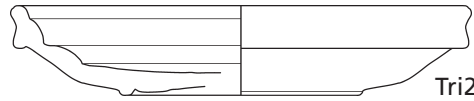
Tri2.0a.31



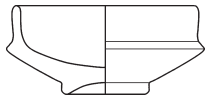
Tri2.0a.33



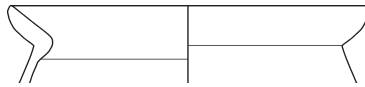
Tri2.0a.34



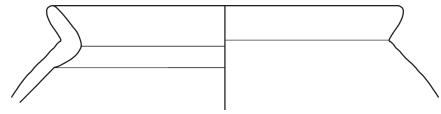
Tri2.0a.35



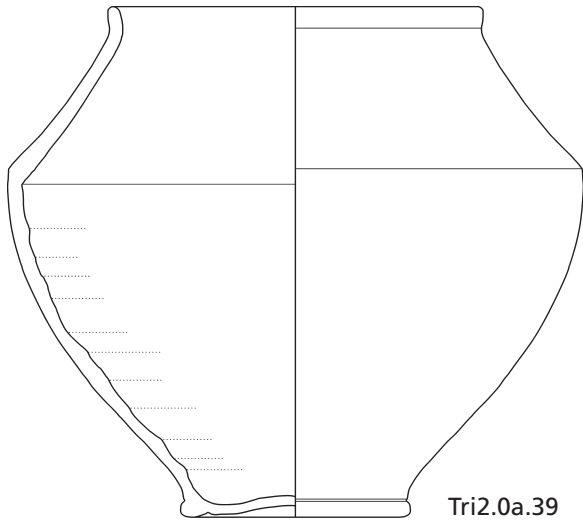
Tri2.0a.36



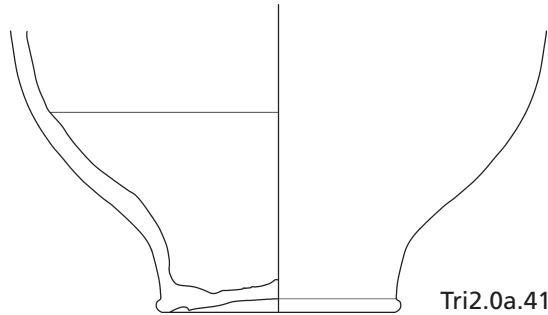
Tri2.0a.37



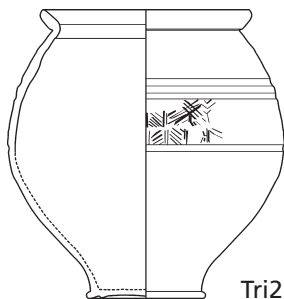
Tri2.0a.38



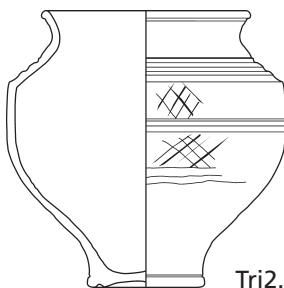
Tri2.0a.39



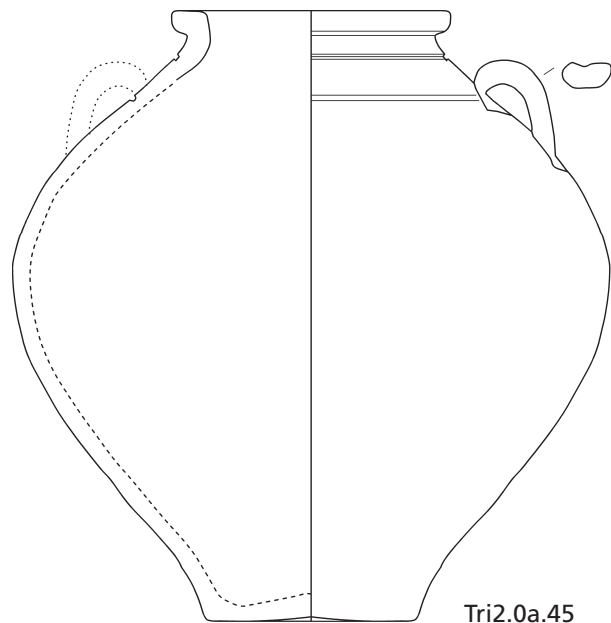
Tri2.0a.41




Tri2.0a.40



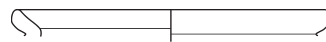
Tri2.0a.42



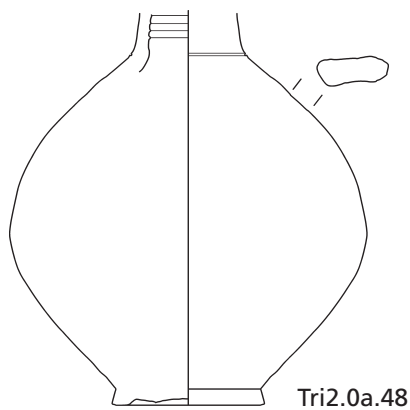
Tri2.0a.45



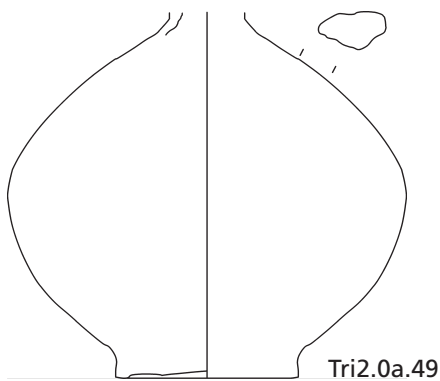
Tri2.0a.43



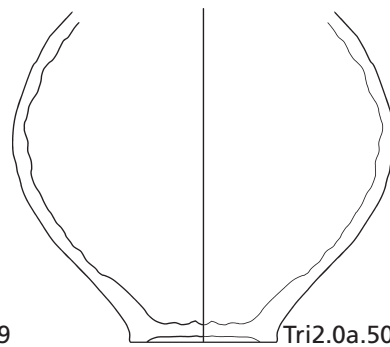
Tri2.0a.47



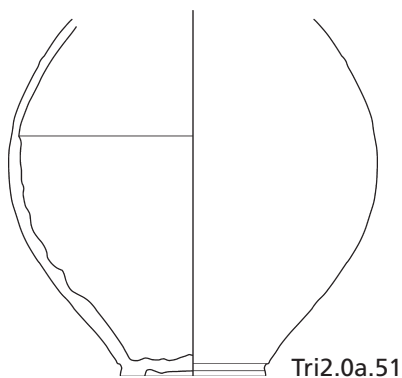
Tri2.0a.48



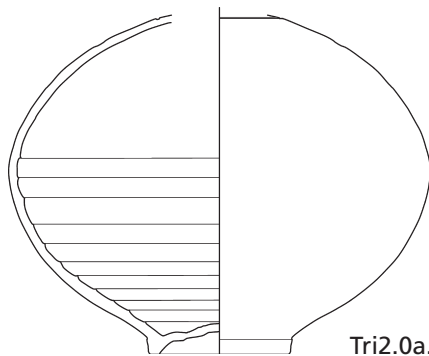
Tri2.0a.49



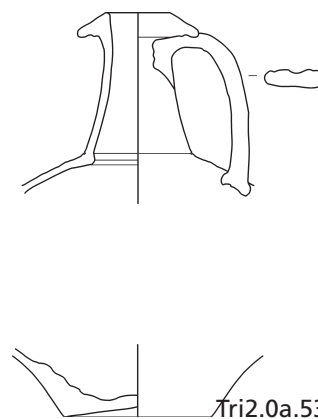
Tri2.0a.50



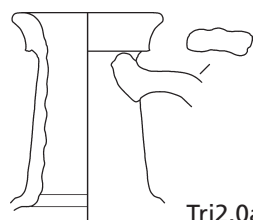
Tri2.0a.51




Tri2.0a.52



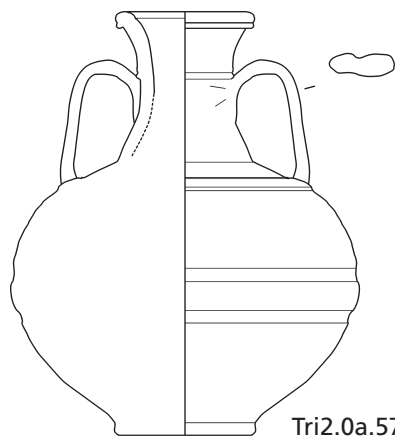
Tri2.0a.53



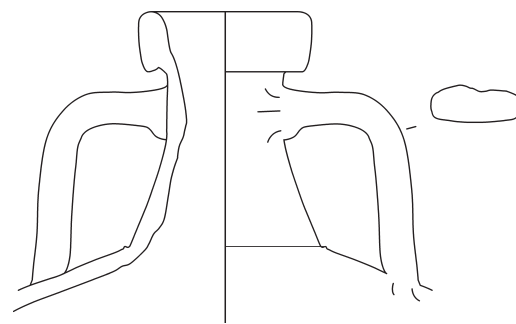
Tri2.0a.54



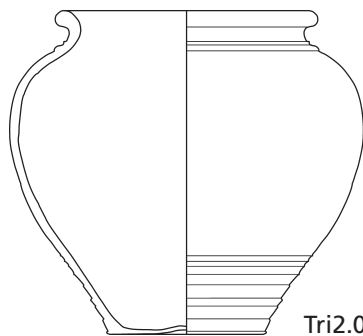
Tri2.0a.56



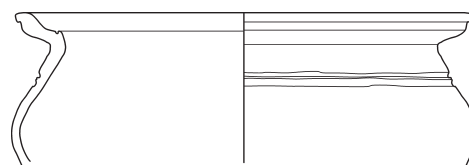
Tri2.0a.57



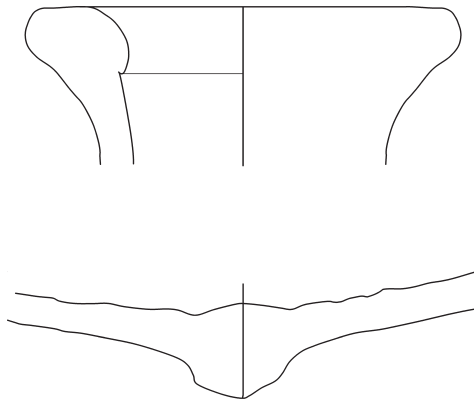
Tri2.0a.58




Tri2.0a.64



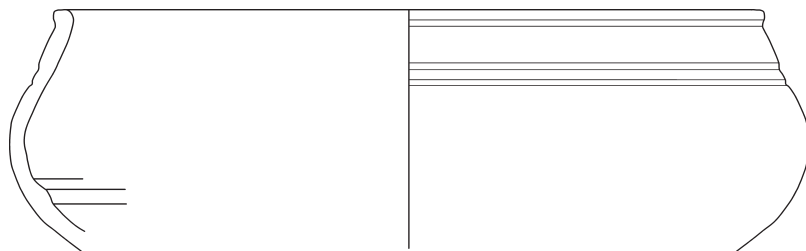
Tri2.0a.65




Tri2.0a.69



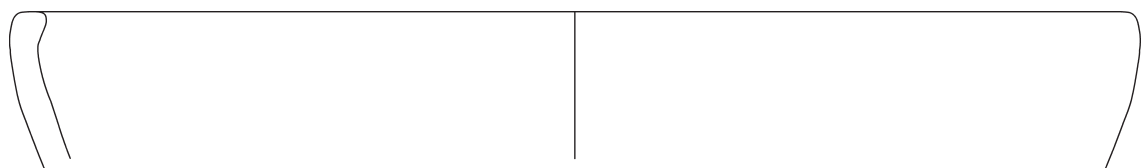
Tri2.0a.70



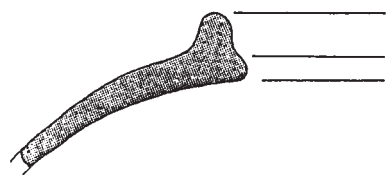
Tri2.0a.74



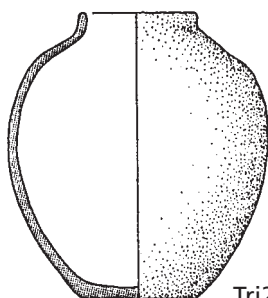
Tri2.0a.75



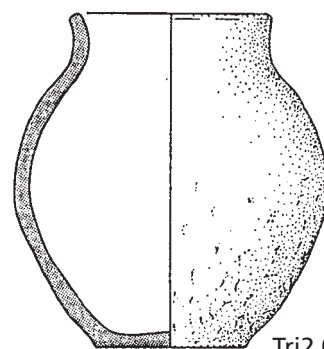
Tri2.0a.76




Tri2.0a.77




Tri2.0a.79




Tri2.0a.80



Tri2.0a.82



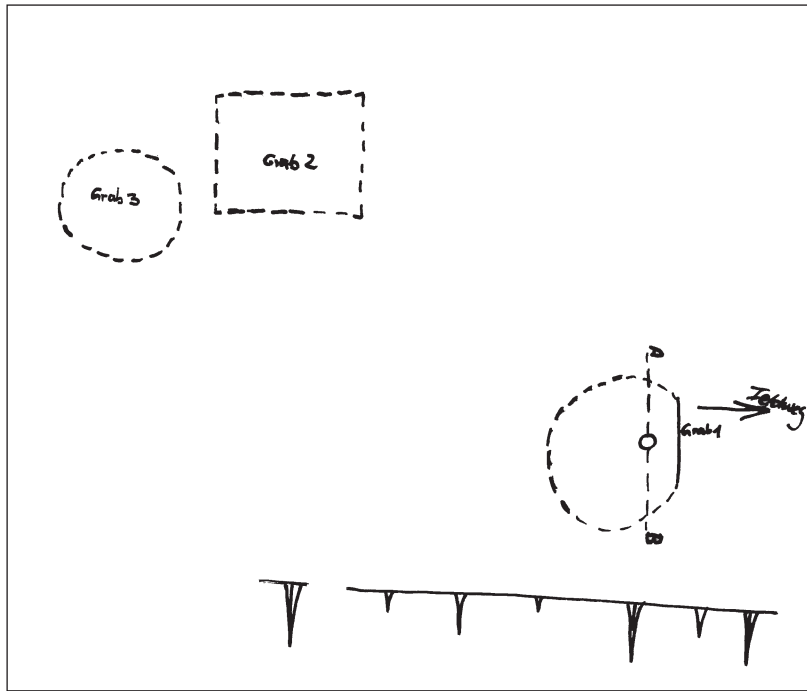
Tri2.0a.83



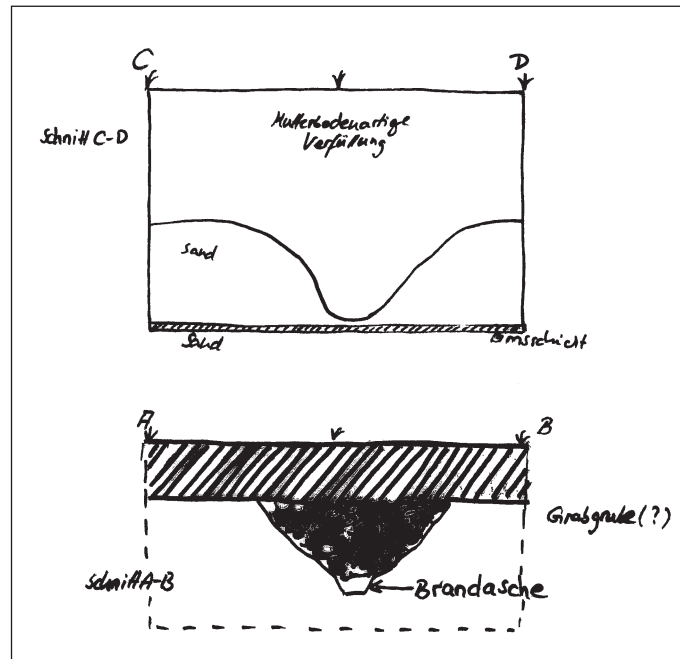
Tri2.0b.1
M. ca. 1:1



Tri2.1.1
M. 2:3

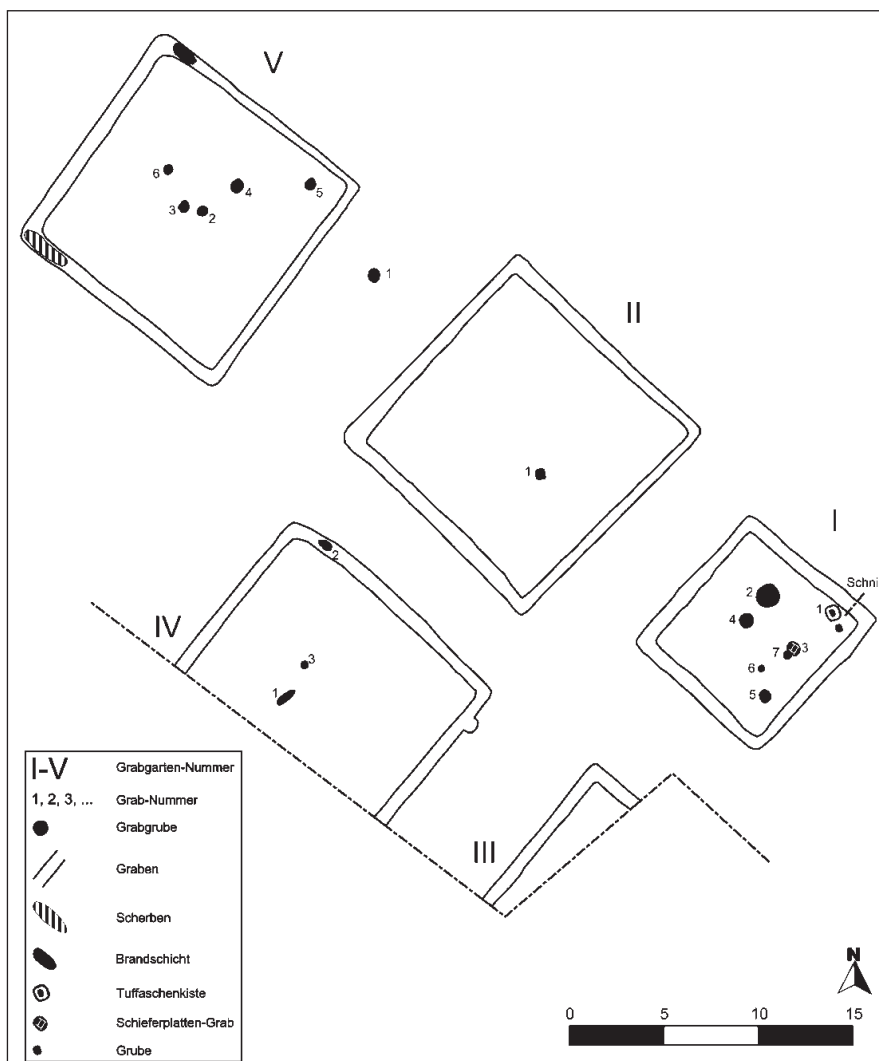


1
o.M.



2
M. 1:40

Tri2 »Firma Weiler« / »Rübenstück«.
 1 Tri2. Lagezeichnung. – (Ortsakten GDKE Koblenz, Trimbs 5).
 2 Tri2. Profil. – (Ortsakten GDKE Koblenz, Trimbs 5).



1



2

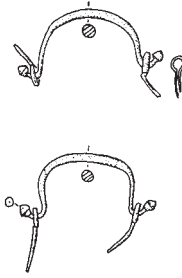
Tri2 »Firma Weiler«/»Rübenstück«.

1 Tri2. Befundplan. – (Nach Zeichnung F. Gebert, Mayener Fundbücher IV).

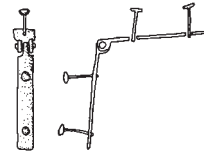
2 Tri2.I1. Planum und Profil von Grab 1. – (Zeichnung F. Gebert, Mayener Fundbücher IV).



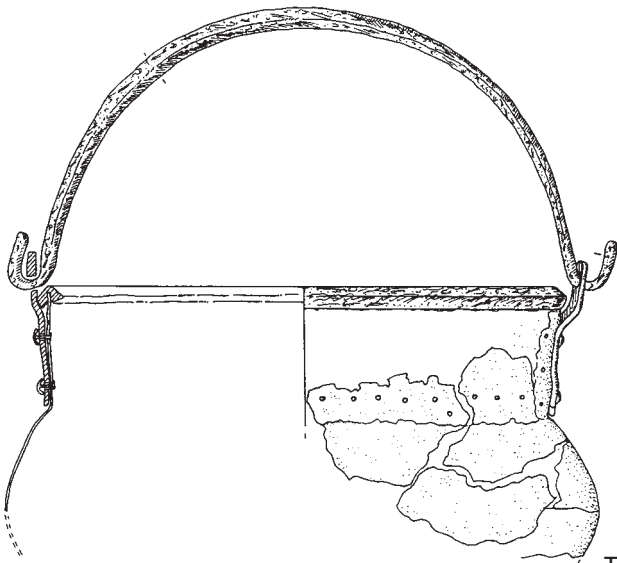
Tri2.I2.1
M. 2:3



Tri2.I2.3



Tri2.I2.5



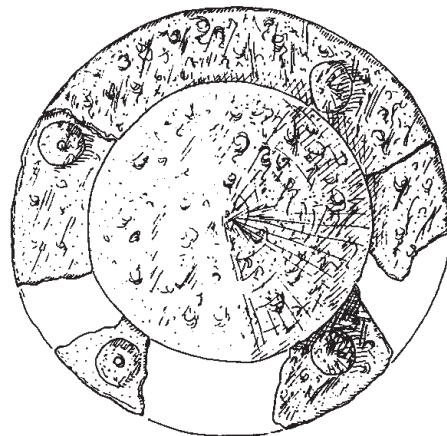
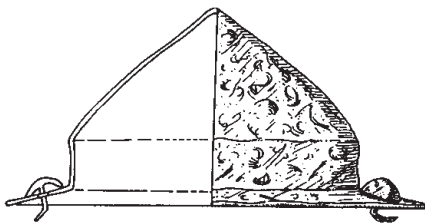
Tri2.I2.2



Tri2.I2.7



Tri2.I2.8



Tri2.I2.9

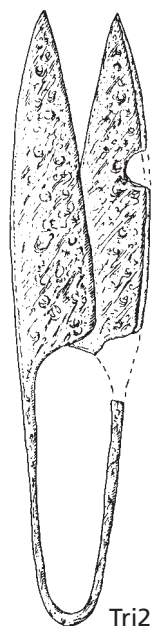
Tri2 »Firma Weiler« / »Rübenstück«.
Tri2.I2.1-3. 5. 7-9 Tri2.V1.1-7. – (Zeichnung B. C. Oesterwind, Eifelmuseum Mayen).



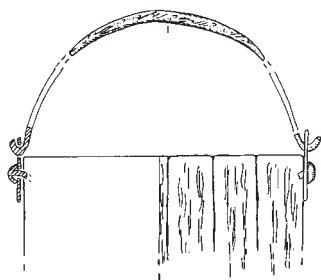
Tri2.I2.11



Tri2.I2.12



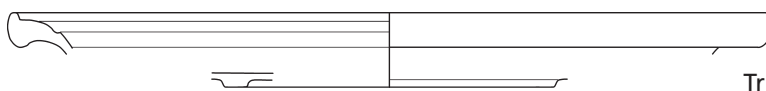
Tri2.I2.13



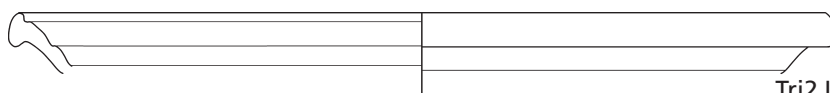
Tri2.I2.14



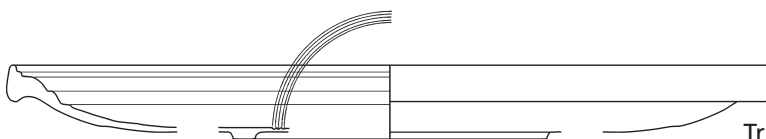
Tri2.I2.17



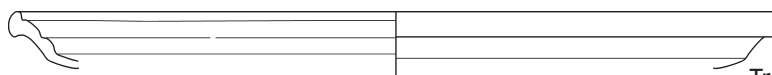
Tri2.I2.18



Tri2.I2.19

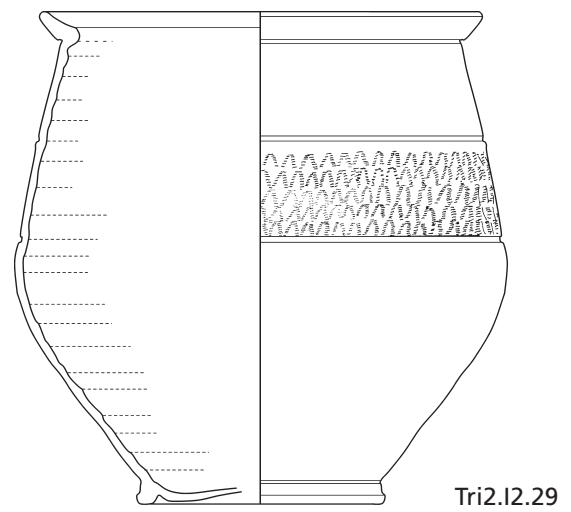
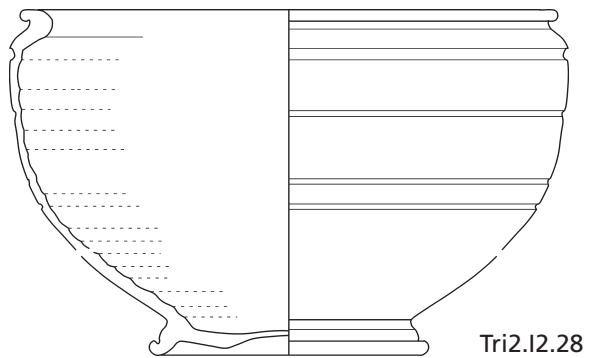
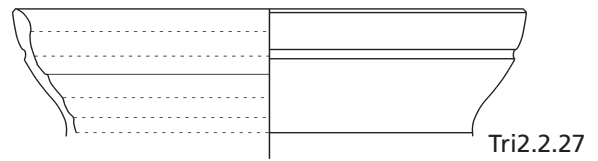
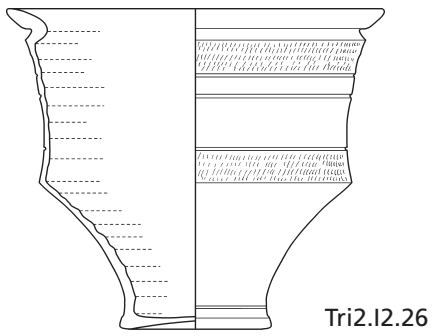
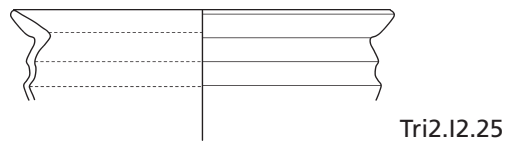
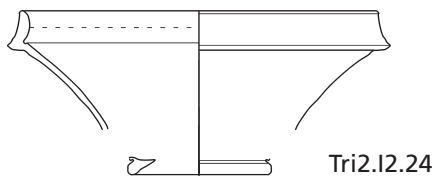

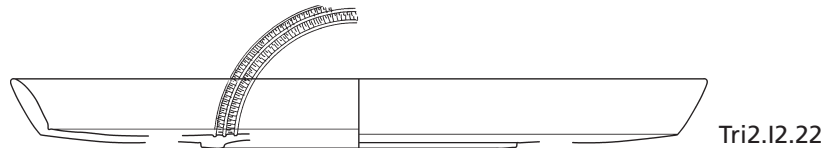


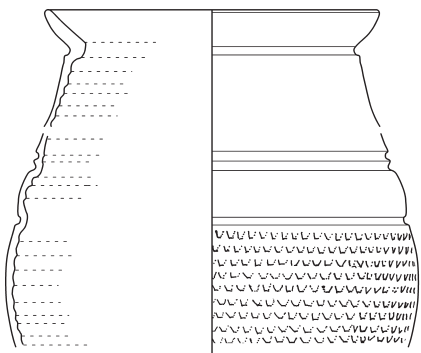
Tri2.I2.20



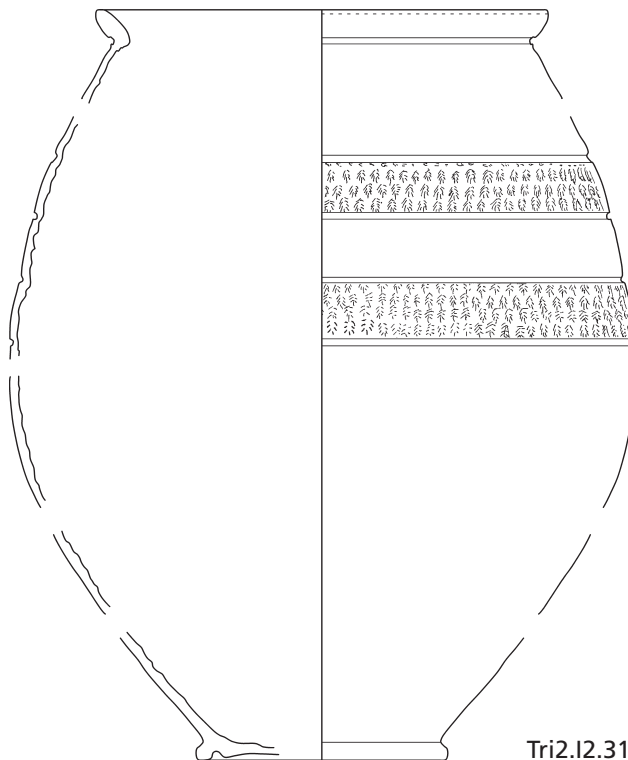
Tri2.I2.21

Tri2 »Firma Weiler«/»Rübenstück«.
Tri2.I2.11-14. 17-21. – (Zeichnung B. C. Oesterwind, Eifelmuseum Mayen).

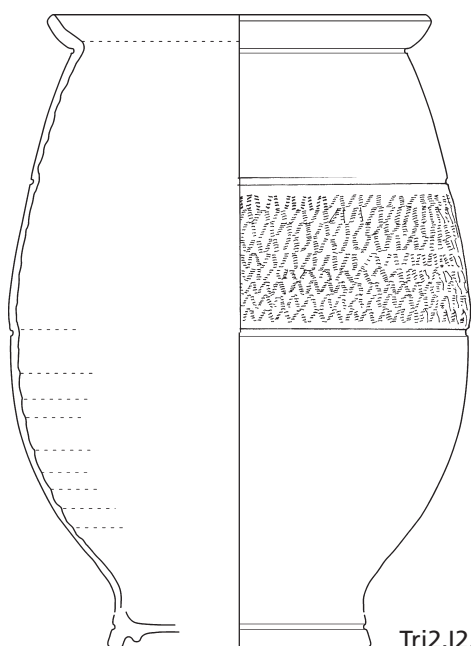





Tri2.12.30



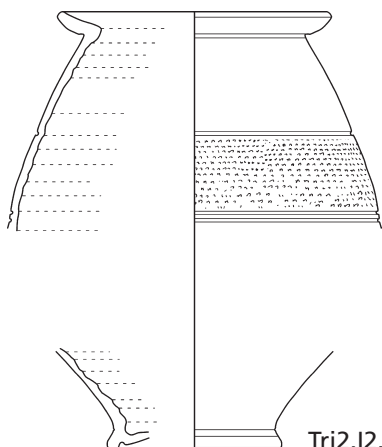
Tri2.12.31



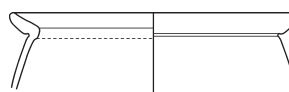
Tri2.12.32



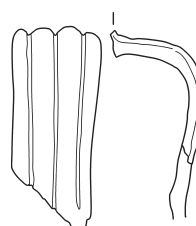
Tri2.11.34



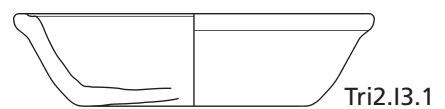


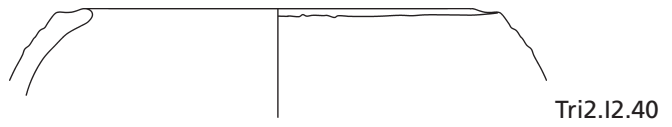
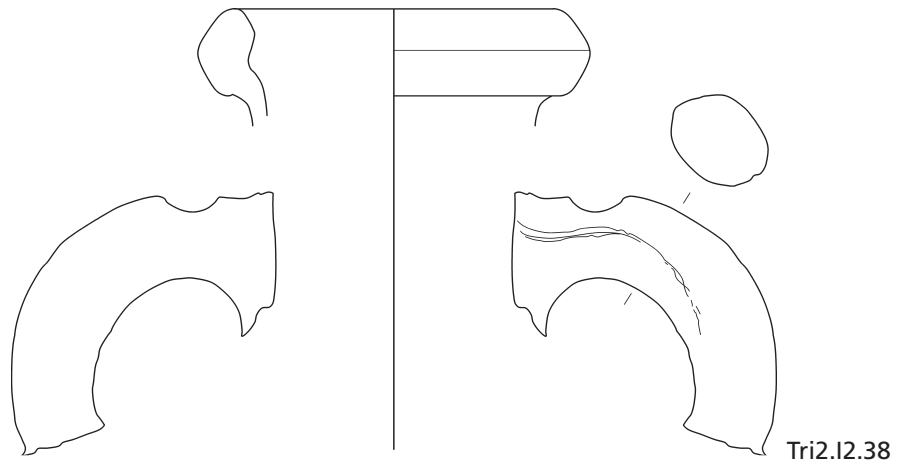
Tri2.12.33




Tri2.12.35



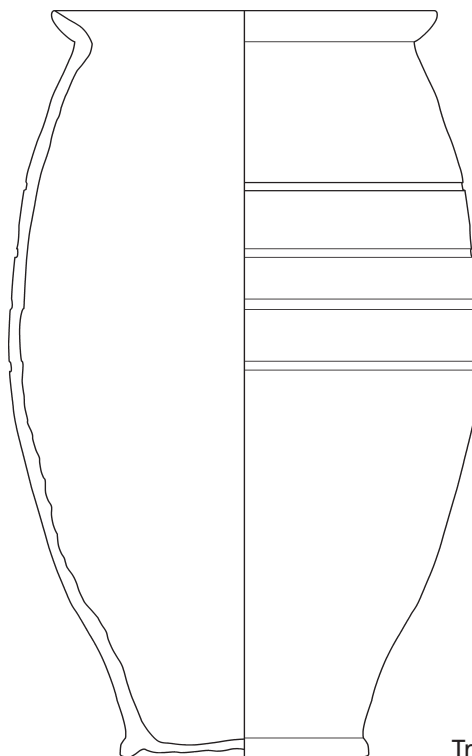
Tri2.12.36



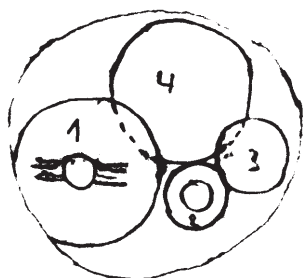
Tri2 »Firma Weiler« / »Rübenstück«.
Tri2.I2.38-41. – (Zeichnung B. C. Oesterwind, Eifelmuseum Mayen).
1 Tri2.I3.17 Planum von Grab 3 (rechts). – (Zeichnung F. Gebert, Mayener Fundbücher IV).



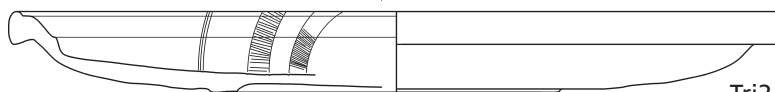
1
M. ca. 1:20



Tri2.I4.3



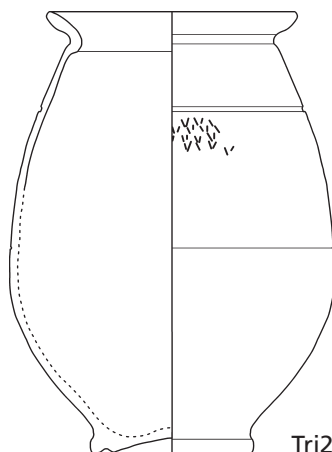
2
M. ca. 1:20



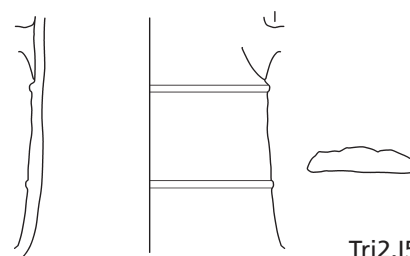
Tri2.I5.1



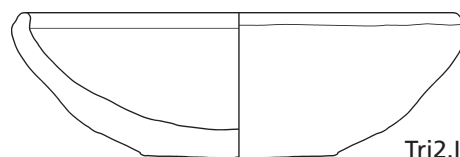
Tri2.I5.2



Tri2.I5.3



Tri2.I5.5



Tri2.I5.9

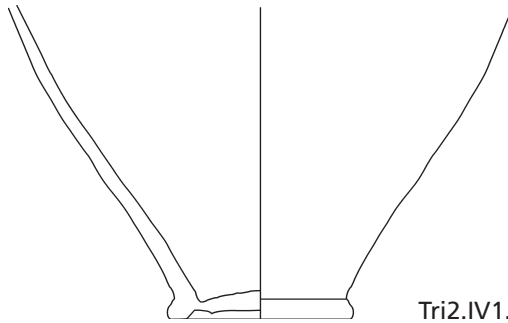
Tri2 »Firma Weiler«/»Rübenstück«.

1 Tri2.I4. Planum. – (Zeichnung F. Gebert, Mayener Fundbücher IV).

2 Tri2.I5. Planum. – (Zeichnung F. Gebert, Mayener Fundbücher IV).



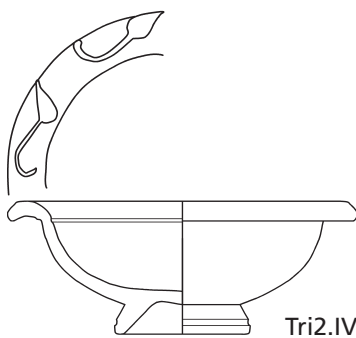
1
M. ca. 1:20



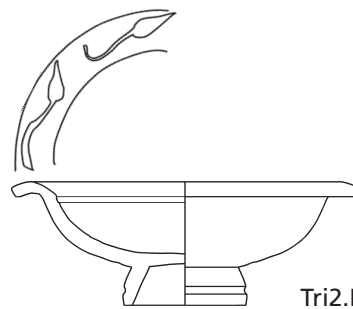
Tri2.IV1.2



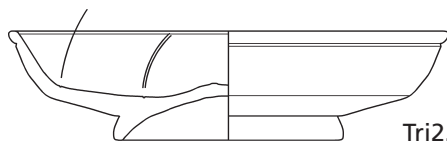
Tri2.IV2.3
M. ca. 1:3



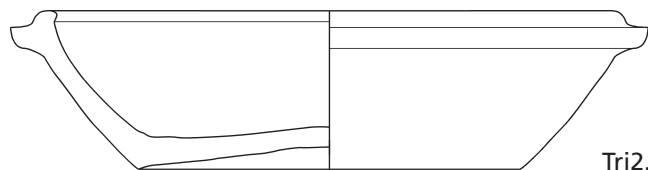
Tri2.IV2.4



Tri2.IV2.5

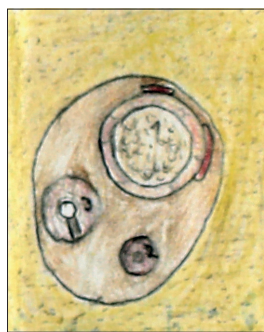


Tri2.IV2.6

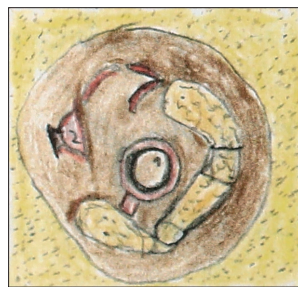


Tri2.IV2.8

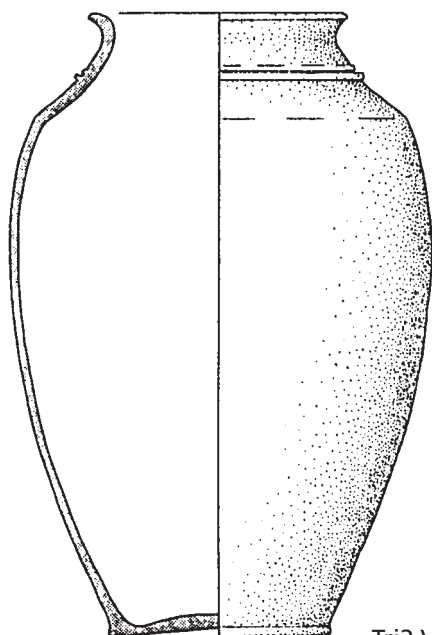
Tri2 »Firma Weiler« / »Rübenstück«.
1 Tri2.IV1. Profil. – (Zeichnung F. Gebert, Mayener Fundbücher IV).



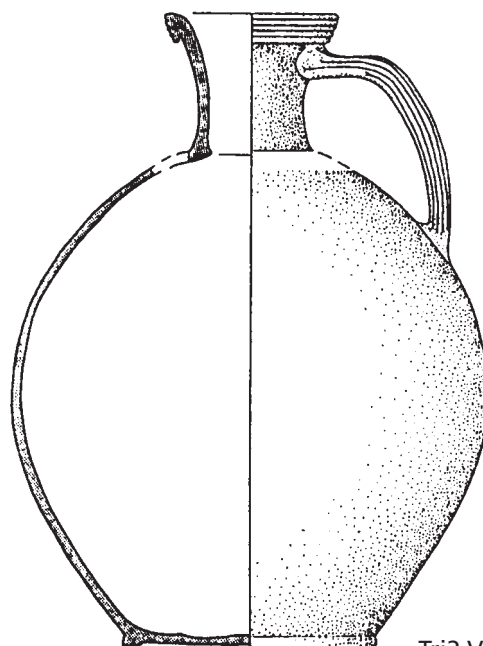
1
M. ca. 1:20



2
M. ca. 1:20



Tri2.V1(B).1



Tri2.V1(B).2



Tri2.V1(B).3
M. 1:1



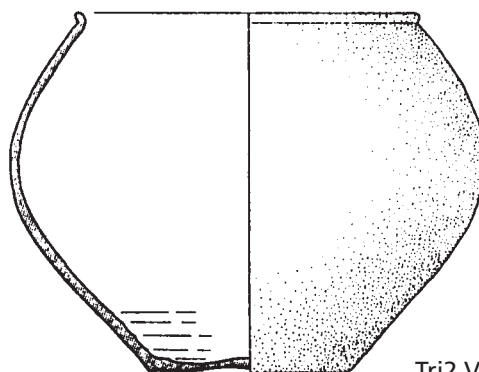
Tri2.V1(B).4
M. 1:1



Tri2.V1(B).5
M. 1:1



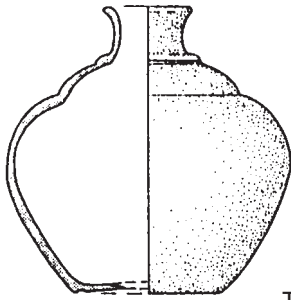
Tri2.V1(B).6
M. 1:1



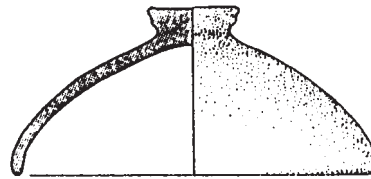
Tri2.V1(B).7

Tri2 »Firma Weiler« / »Rübenstück«.

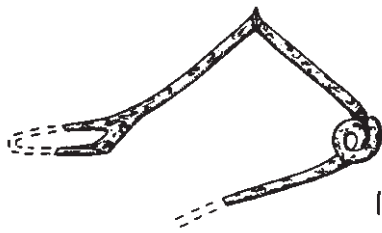
- 1 Tri2.IV3. Profil. – (Zeichnung F. Gebert, Mayener Fundbücher IV).
 2 Tri2.V1(B). Profil. – (Zeichnung F. Gebert, Mayener Fundbücher IV).
 Tri2.V1.1-7. – (Bockius 1992, Taf. 25, 1-4. 7-9).



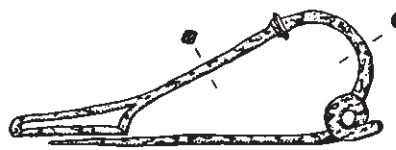
Tri2.V1(B).8



Tri2.V1(B).9



Tri2.V2.1
M. 1:2



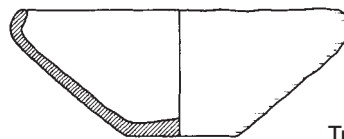
Tri2.V2.4
M. 1:2



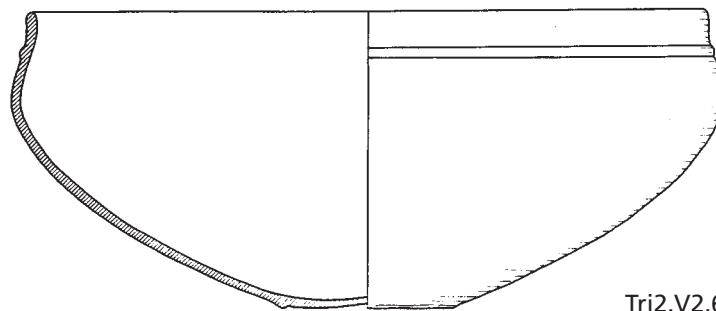
Tri2.V2.3
M. 1:2



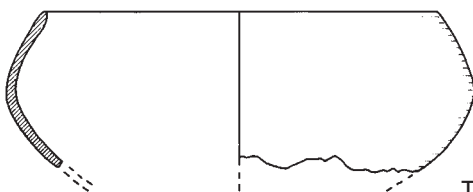
Tri2.V2.2
M. 1:2



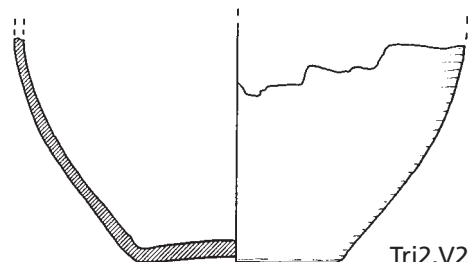
Tri2.V2.5



Tri2.V2.6

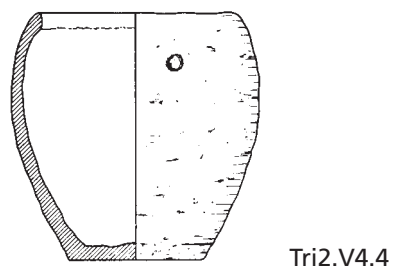
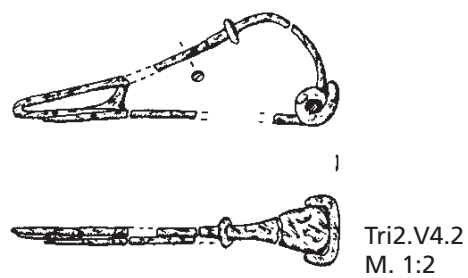
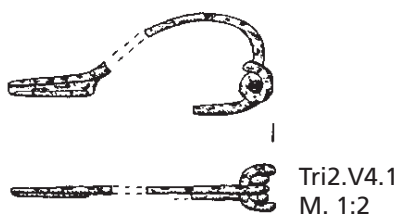
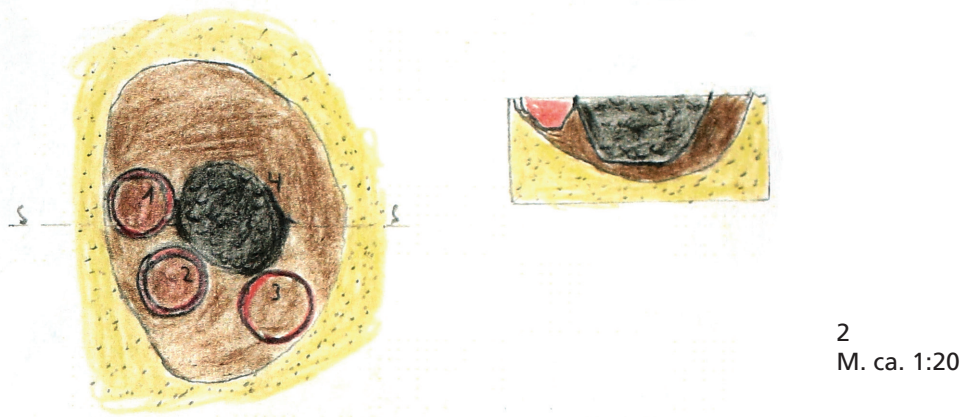
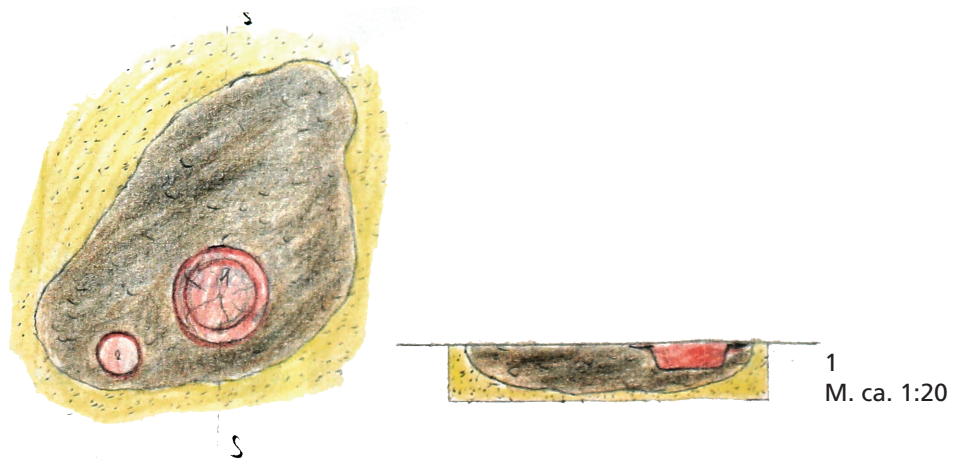


Tri2.V2.7


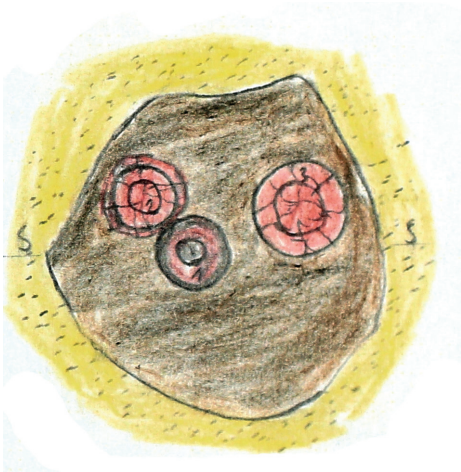


Tri2.V2.8

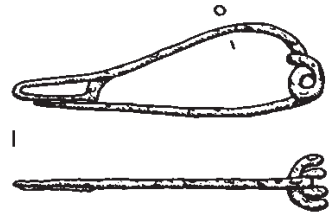
Tri2 »Firma Weiler« / »Rübenstück«.
 Tri2.V1(B).8-9. – (Bockius 1992, Taf. 25, 5-6).
 Tri2.V2. 3-8. – (Oesterwind 1989, Taf. 8B, 6-13).
 Tri2.V2.2. – (Bockius 1992, Taf. 8, 9).



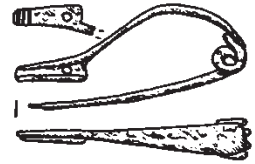
Tri2 »Firma Weiler«/»Rübenstück«.
 1 Tri2.V3. Planum und Profil. – (Zeichnung F. Gebert, Mayener Fundbücher IV).
 2 Tri2.V4. Planum und Profil. – (Zeichnung F. Gebert, Mayener Fundbücher IV).
 Tri2.V4.1-4. – (Oesterwind 1989, Taf. 16, A1-4).



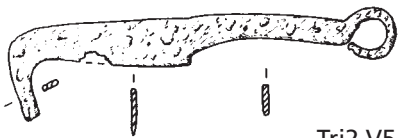
1
M. ca. 1:20



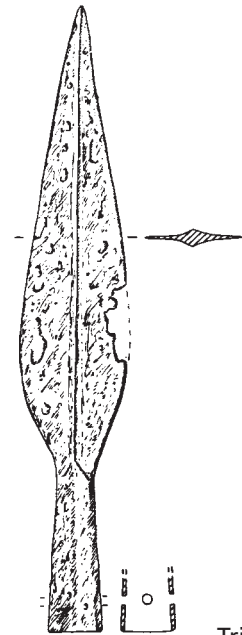
Tri2.V5.1
M. 1:2



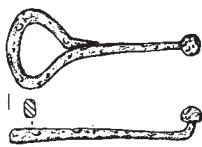
Tri2.V5.2
M. 1:2



Tri2.V5.4



Tri2.V5.3



Tri2.V5.5
M. 1:2



Tri2.V5.7



Tri2.V5.8



Tri2.V5.9



Tri2.V5.6
M. 1:2




Tri2.V5.10



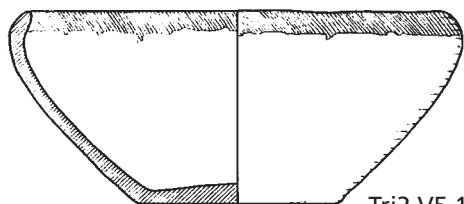
Tri2.V5.11

Tri2 »Firma Weiler« / »Rübenstück«.

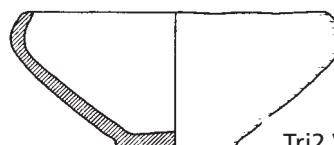
1 Tri2.V5. Planum und Profil. – (Zeichnung F. Gebert, Mayener Fundbücher IV).
Tri2.V5.1-11. – (Oesterwind 1989, Taf. 20, A1-3. 4-7. 11-13).



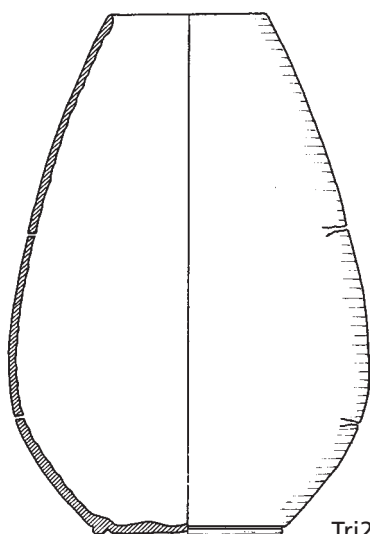
Tri2.V5.12



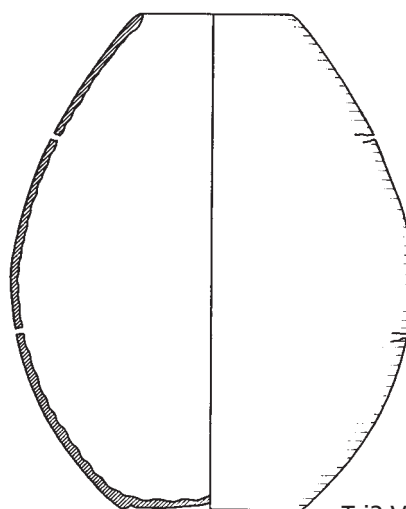
Tri2.V5.13



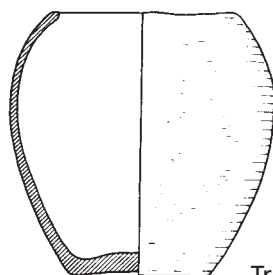
Tri2.V5.14



Tri2.V5.15

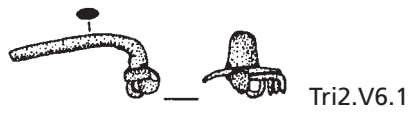


Tri2.V5.16



Tri2.V5.17

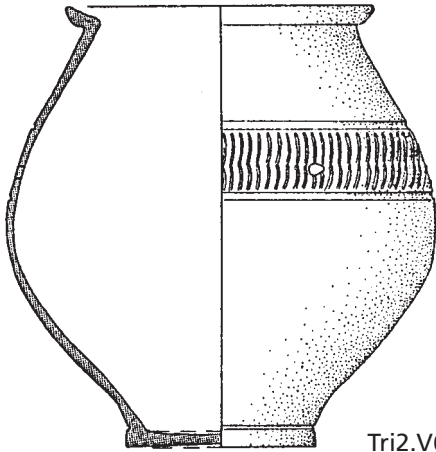
Tri2 »Firma Weiler«/»Rübenstück«.
Tri2.V5.12-17. – (Oesterwind 1989, Taf. 20, A10. 14-18).



Tri2.V6.1



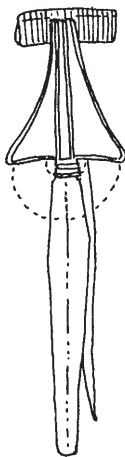
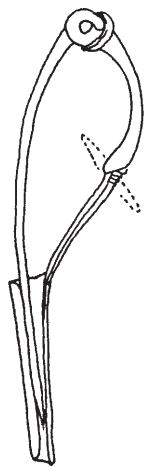
Tri2.V6.2



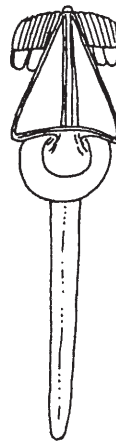
Tri2.V6.3



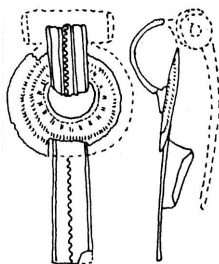
Tri2.V6.4



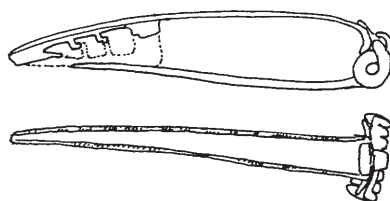
Tri2.0c.1
M. 1:2



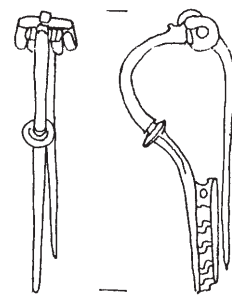
Tri2.0c.2
M. 1:2



Tri2.0c.3
M. 1:2

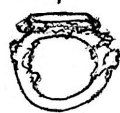


Tri2.0c.4
M. 1:2

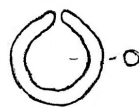


Tri2.0c.5
M. 1:2

Tri2 »Firma Weiler« / »Rübenstück«.
Tri2.V6.1-4. – (Bockius 1992, Taf. 36, 5-8).
Tri2.0c.1-5. – (Zeichnung B. C. Oesterwind, Eifelmuseum Mayen).



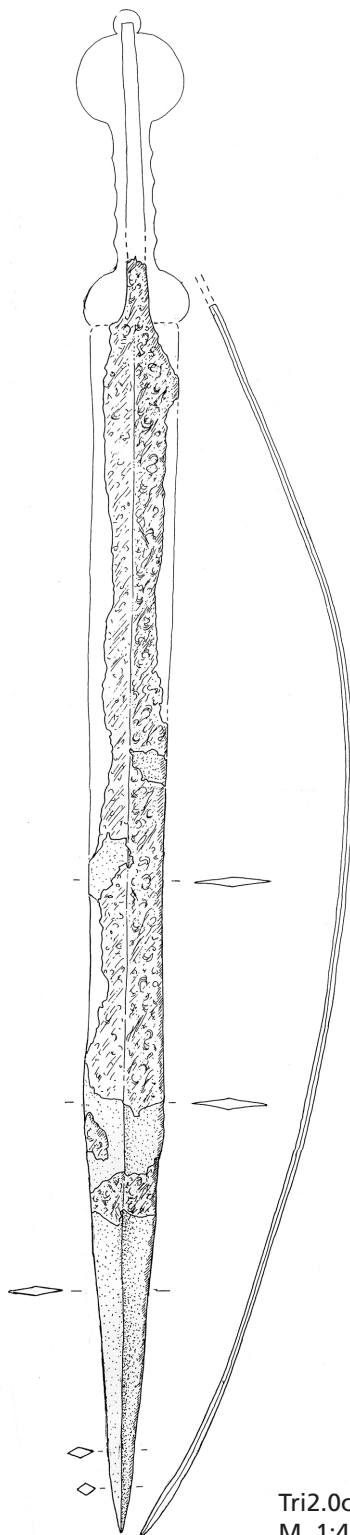
Tri2.0c.8
M. 1:2



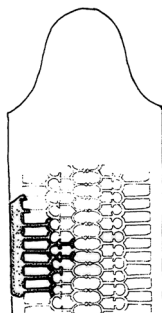
Tri2.0c.12
M. 1:2



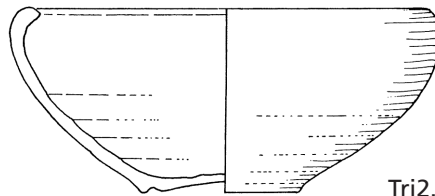
Tri2.0c.14
M. ca. 1:2



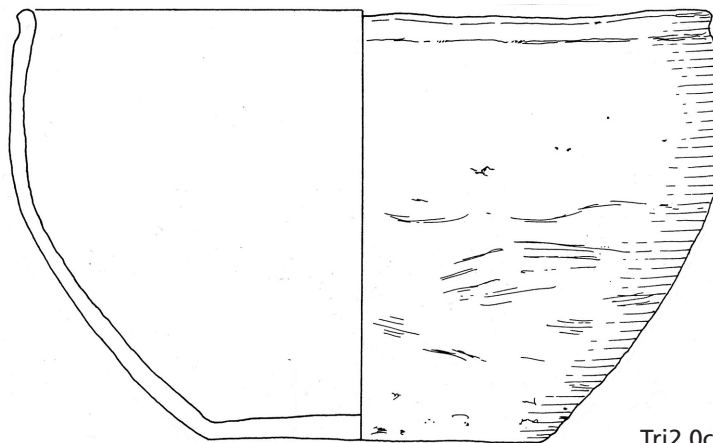
Tri2.0c.13a
M. 1:4



Tri2.0c.13b
M. 1:2



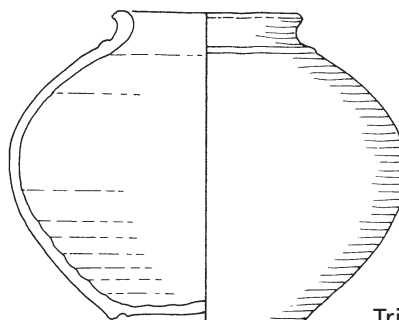
Tri2.0c.17



Tri2.0c.19



Tri2.0c.20



Tri2.0c.21

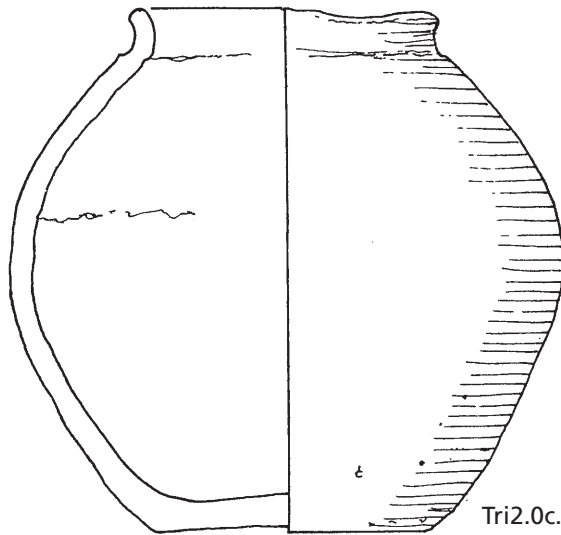
Tri2 »Firma Weiler«/»Rübenstück«.
Tri2.0c. 8. 12-14. 17. 19-20. – (Zeichnung B. C. Oesterwind, Eifelmuseum Mayen).



Tri2.0c.24
M. ca. 1:3



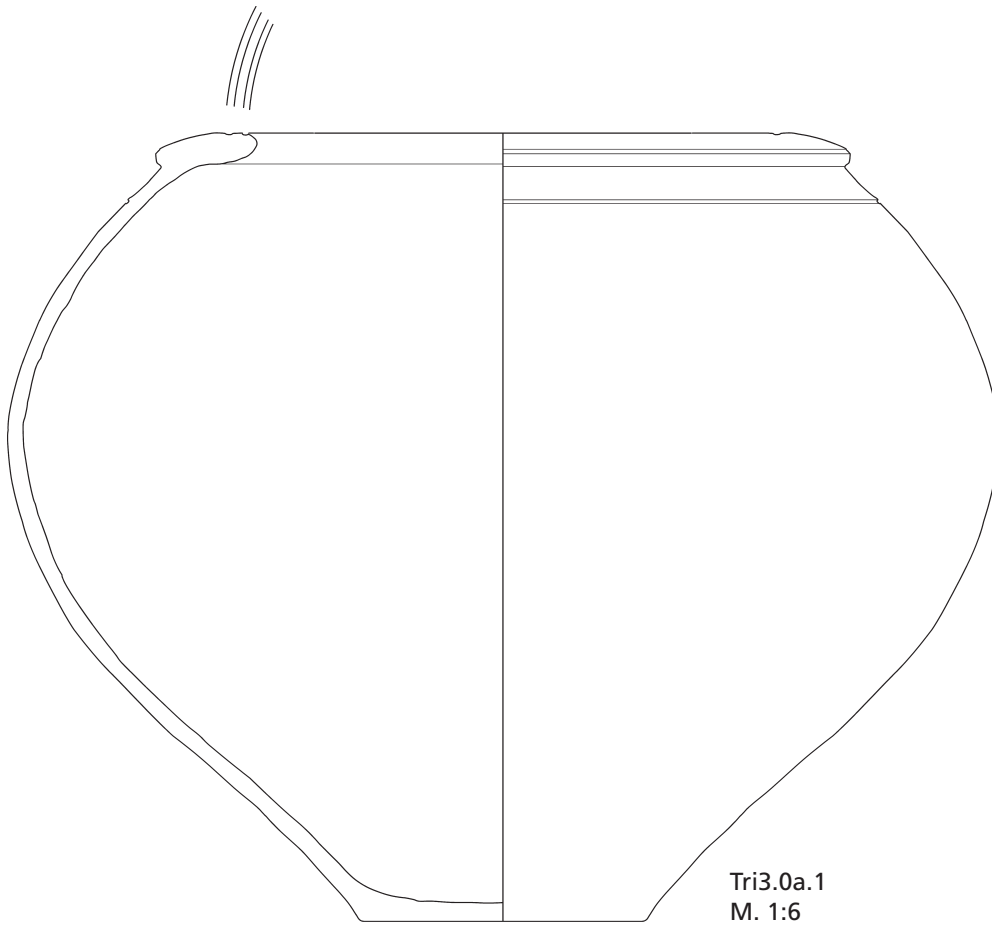
Tri2.0c.26
M. ca. 1:3



Tri2.0c.23

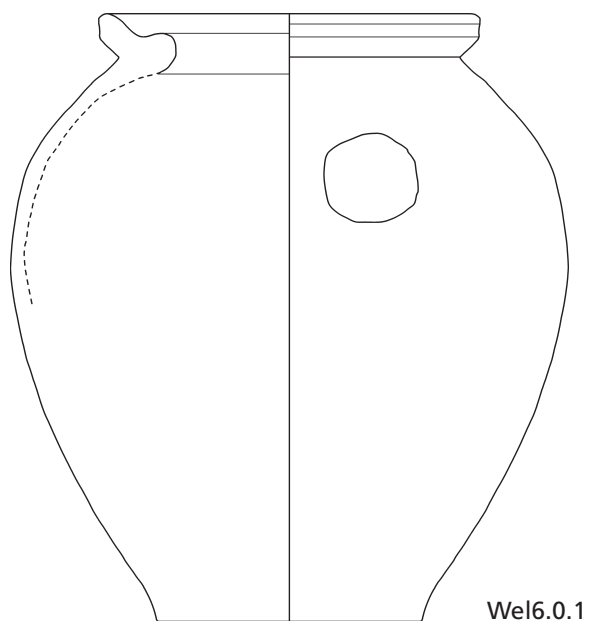


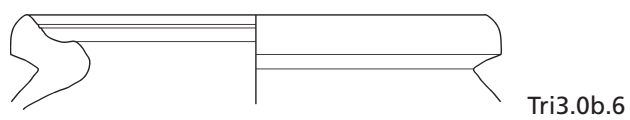

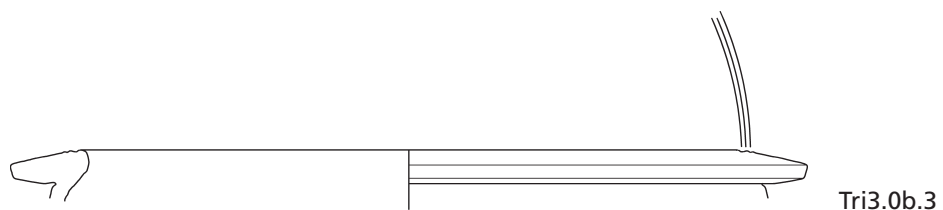


Tri2.0c.27
M. ca. 1:3



Tri3.0a.1
M. 1:6

Tri2 »Firma Weiler« / »Rübenstück«.
Tri2.0.21. 23. – (Zeichnung B. C. Oesterwind, Eifelmuseum Mayen).
Tri2.0.24. 26-27. – (Foto B. Streubel, RGZM).
Tri3 »Im Boden« / »Im Tal«.



Tri3 »Im Boden« / »Im Tal«.
Tri4 »Kürmeter Höfe«.
Wel6 »Weg Ruitsch-Fraukirch«.