
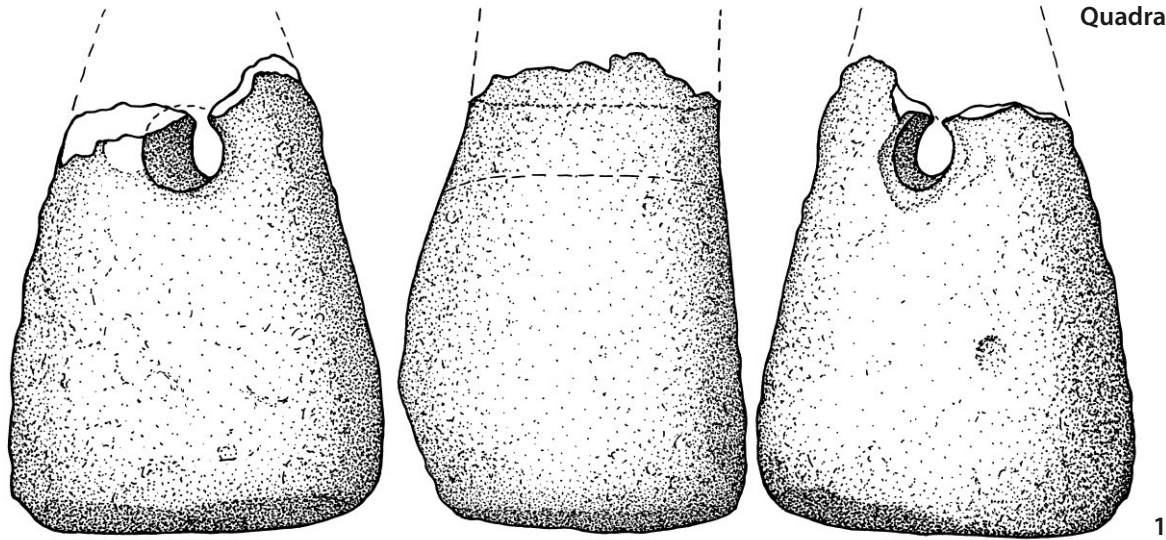


# Tafeln



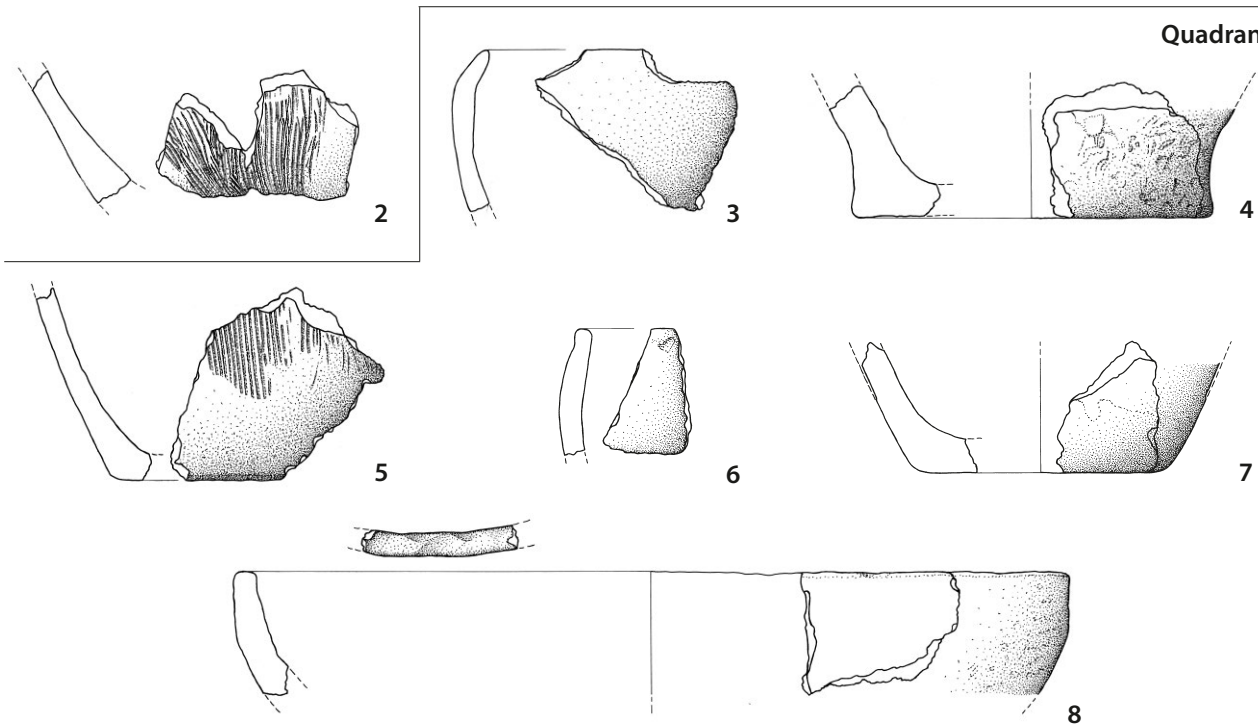


Quadrant 1



1

Quadrant 2



2

3

4

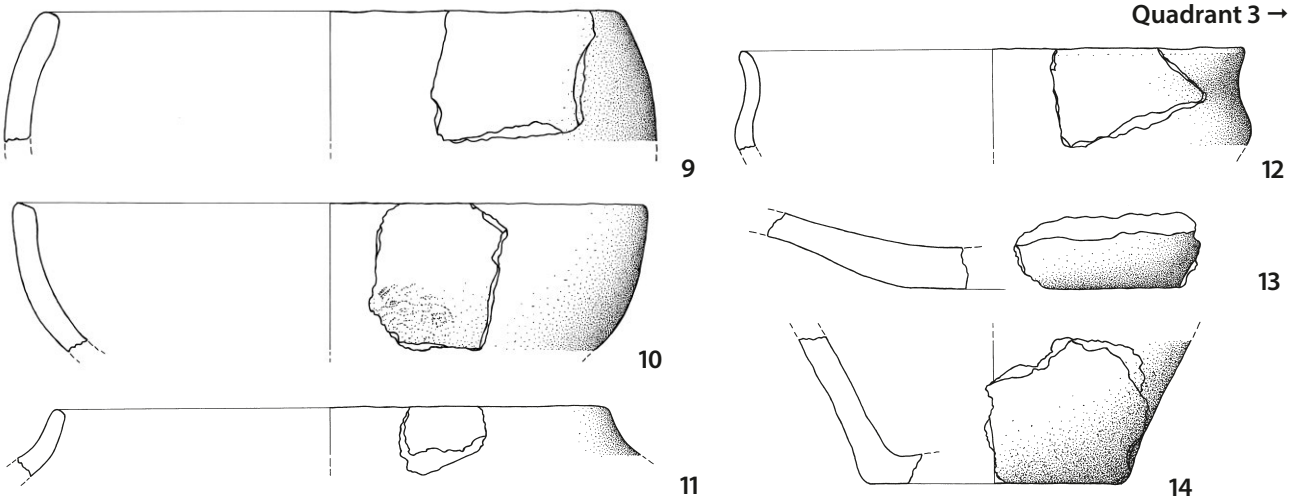
5

6

7

8

Quadrant 3 →



9

12

10

13

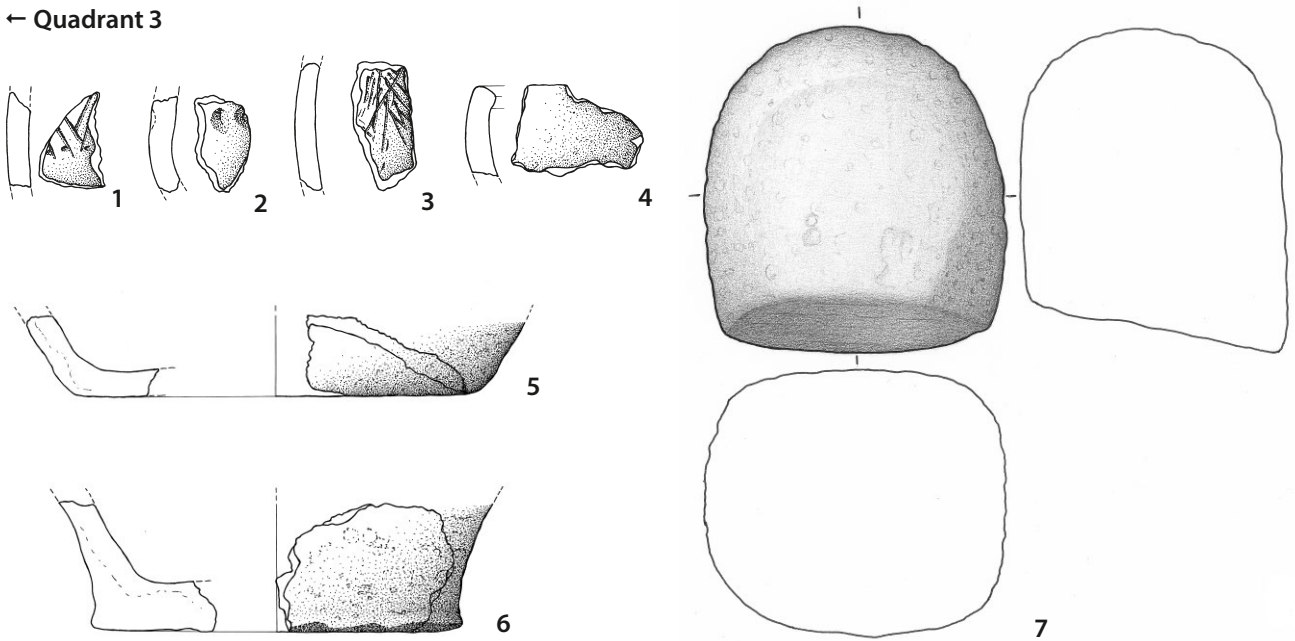
11

14

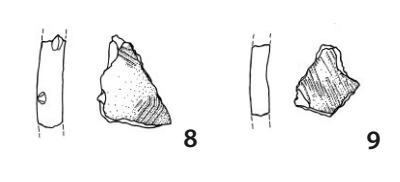
Kirchhain-Niederwald, Brückenfundstelle. Quadrant 1: 1 (19), 2 (10/117). – Quadrant 2: 3 (36), 4 (46), 5 (37) 6 (32), 7 (34), 8 (33). – Quadrant 3: 9 (72), 10 (73), 11 (68), 12 (67), 13 (88), 14 (87). – Ton. – 2–14 M. 1:3, 1 M. 2:3.

Tafel 2

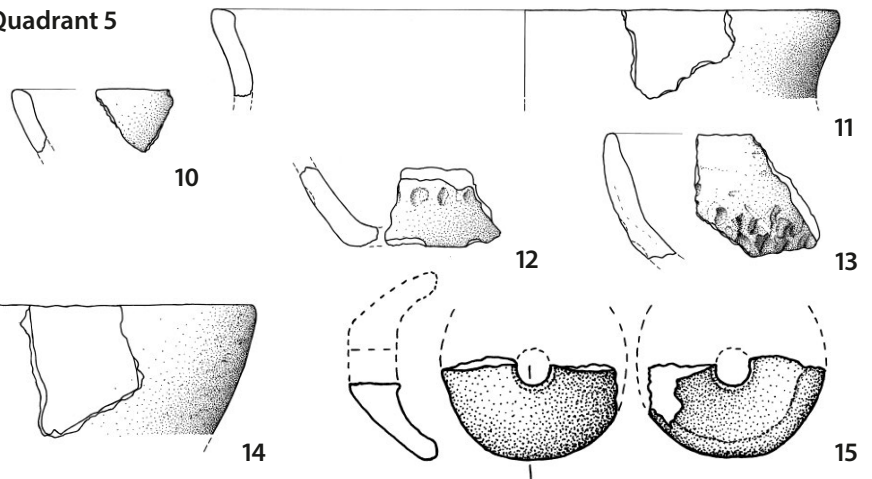
← Quadrant 3



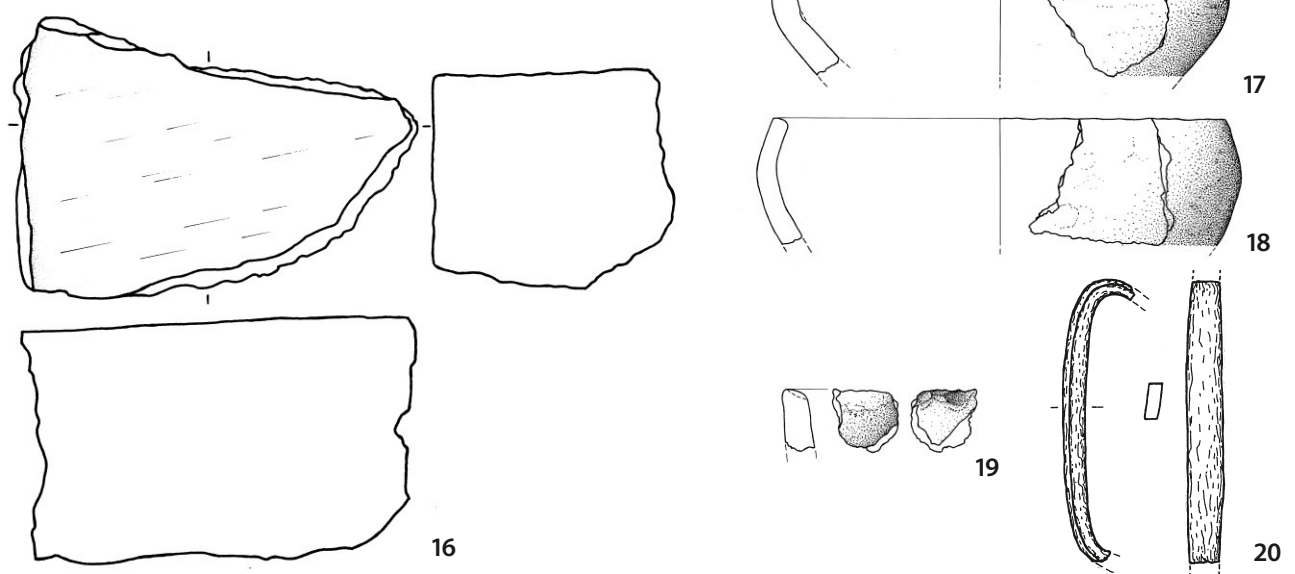
Quadrant 4



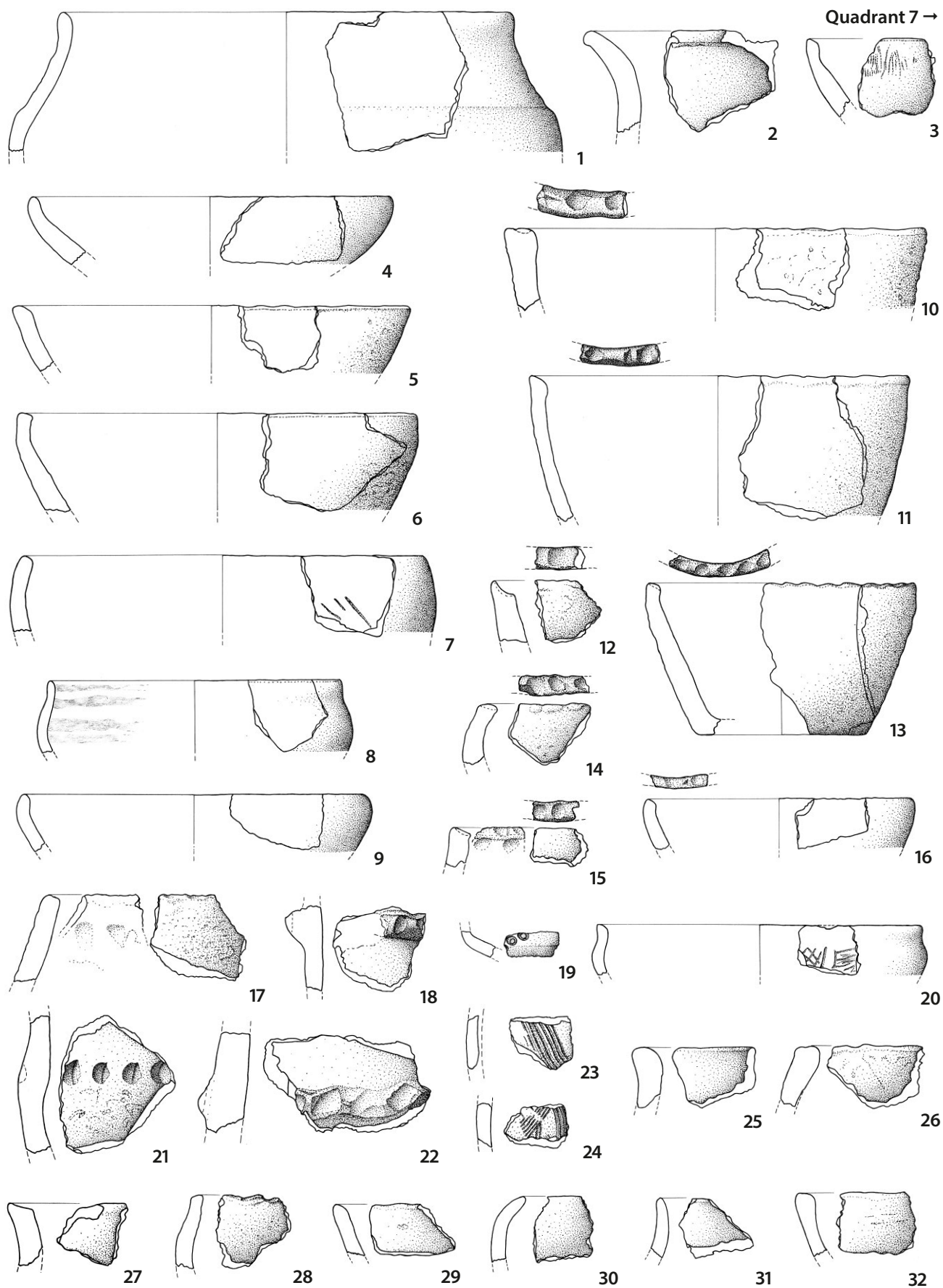
Quadrant 5



Quadrant 6



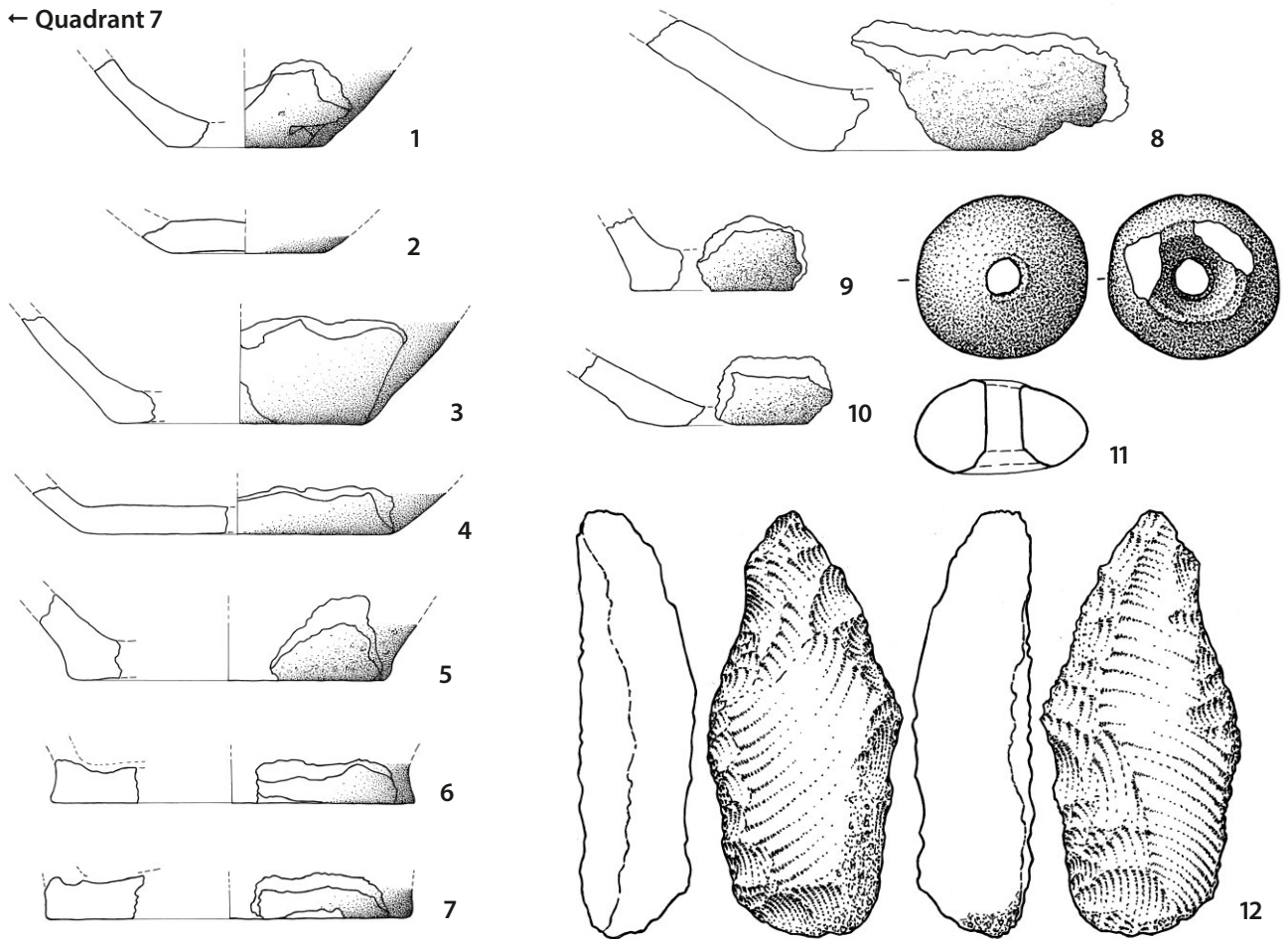
Kirchhain-Niederwald, Brückenfundstelle. Quadrant 3: 1 (69), 2 (75), 3 (76), 4 (74), 5 (96), 6 (97), 7 (91). – Quadrant 4: 8 (104), 9 (105).  
 – Quadrant 5: 10 (121), 11 (122), 12 (123), 13 (127), 14 (128), 15 (139). – Quadrant 6: 16 (149), 17 (156), 18 (155), 19 (154), 20 (146).  
 – 1-6; 8-18 Ton, 7 Quarzit, 16 Basalt, 20 Eisen. – 1-6; 8-15; 17-19 M. 1:3, 7; 15; 20 M. 2:3.



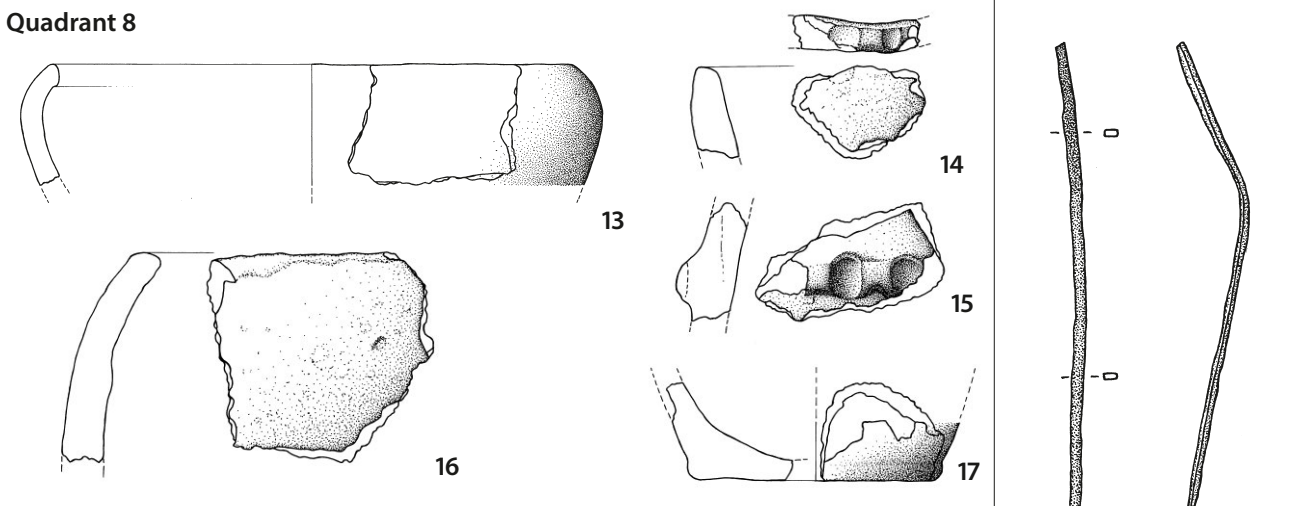
Kirchhain-Niederwald, Brückenfundstelle. Quadrant 7: 1 (215), 2 (217), 3 (183), 4 (184), 5 (204), 6 (182), 7 (213), 8 (180), 9 (185), 10 (207); 11 (209), 12 (208), 13 (206), 14 (205), 15 (212), 16 (187), 17 (211), 18 (222), 19 (181), 20 (179), 21 (220), 22 (221), 23 (190), 24 (191), 25 (216), 26 (214), 27 (219), 28 (210), 29 (186), 30 (188), 31 (189), 32 (218). – Ton. – M. 1:3.

Tafel 4

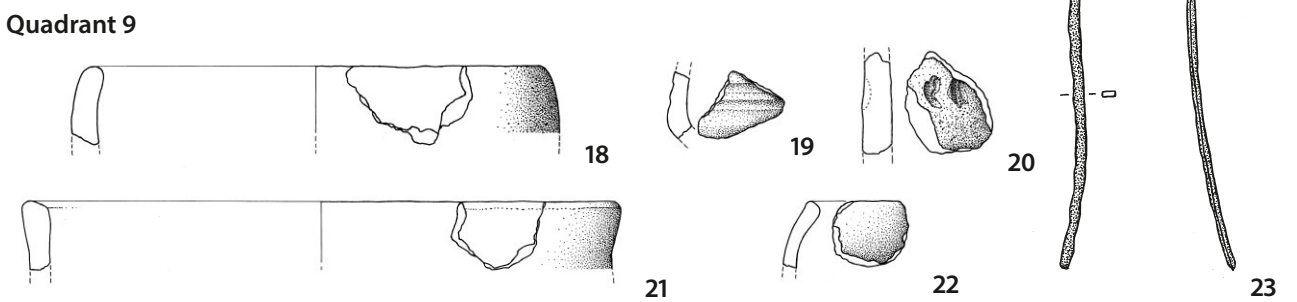
← Quadrant 7



Quadrant 8

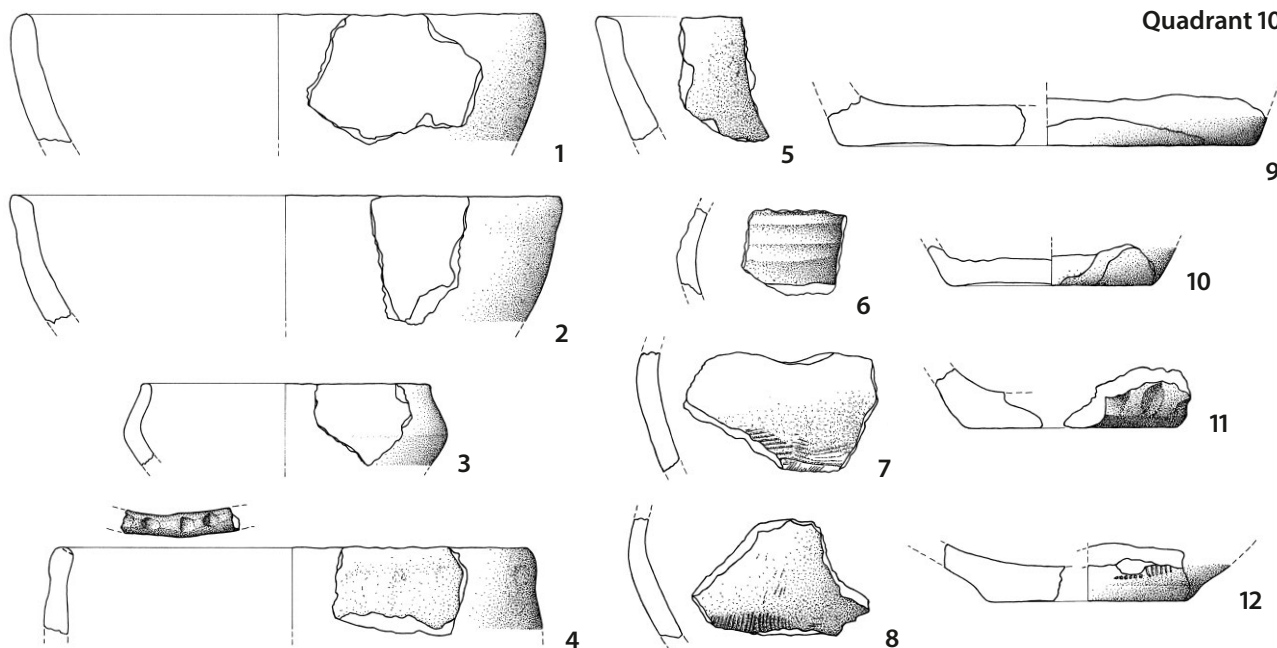


Quadrant 9

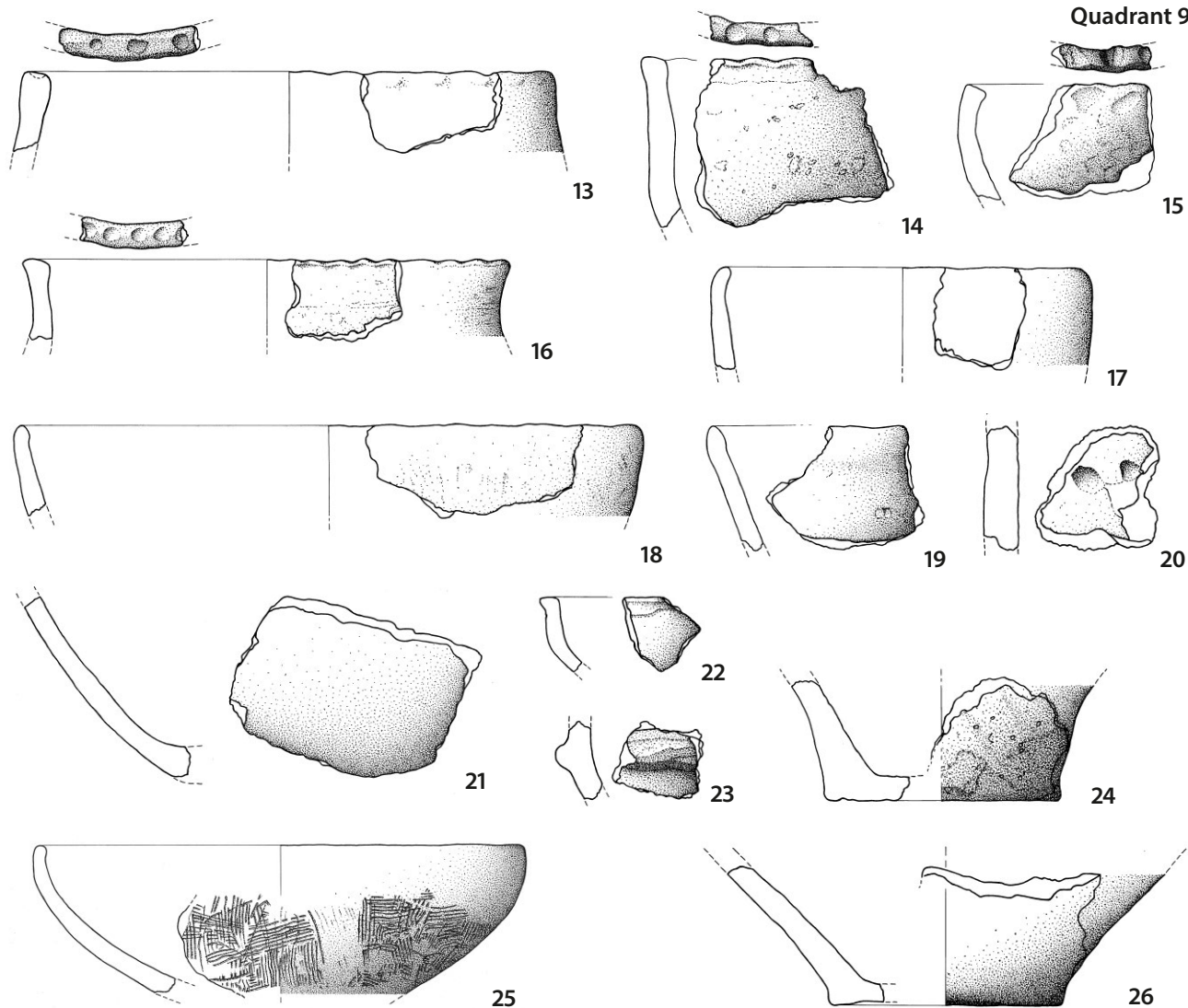


Kirchhain-Niederwald, Brückenfundstelle. Quadrant 7: 1 (249), 2 (202), 3 (246), 4 (203), 5 (251), 6 (248), 7 (250), 8 (252), 9 (254), 10 (253), 11 (260), 12 (258). – Quadrant 8: 13 (264), 14 (268), 15 (270), 16 (269), 17 (284). – Quadrant 9: 18 (316), 19 (313), 20 (317), 21 (307), 22 (312), 23 (302).  
 – 1–11; 13–22 Ton. 12 Vulkanit, 23 Bronze, vergoldet. – 1–10; 13–22 M. 1:3, 11–12; 23 M. 2:3.

## Quadrant 10



## Quadrant 9

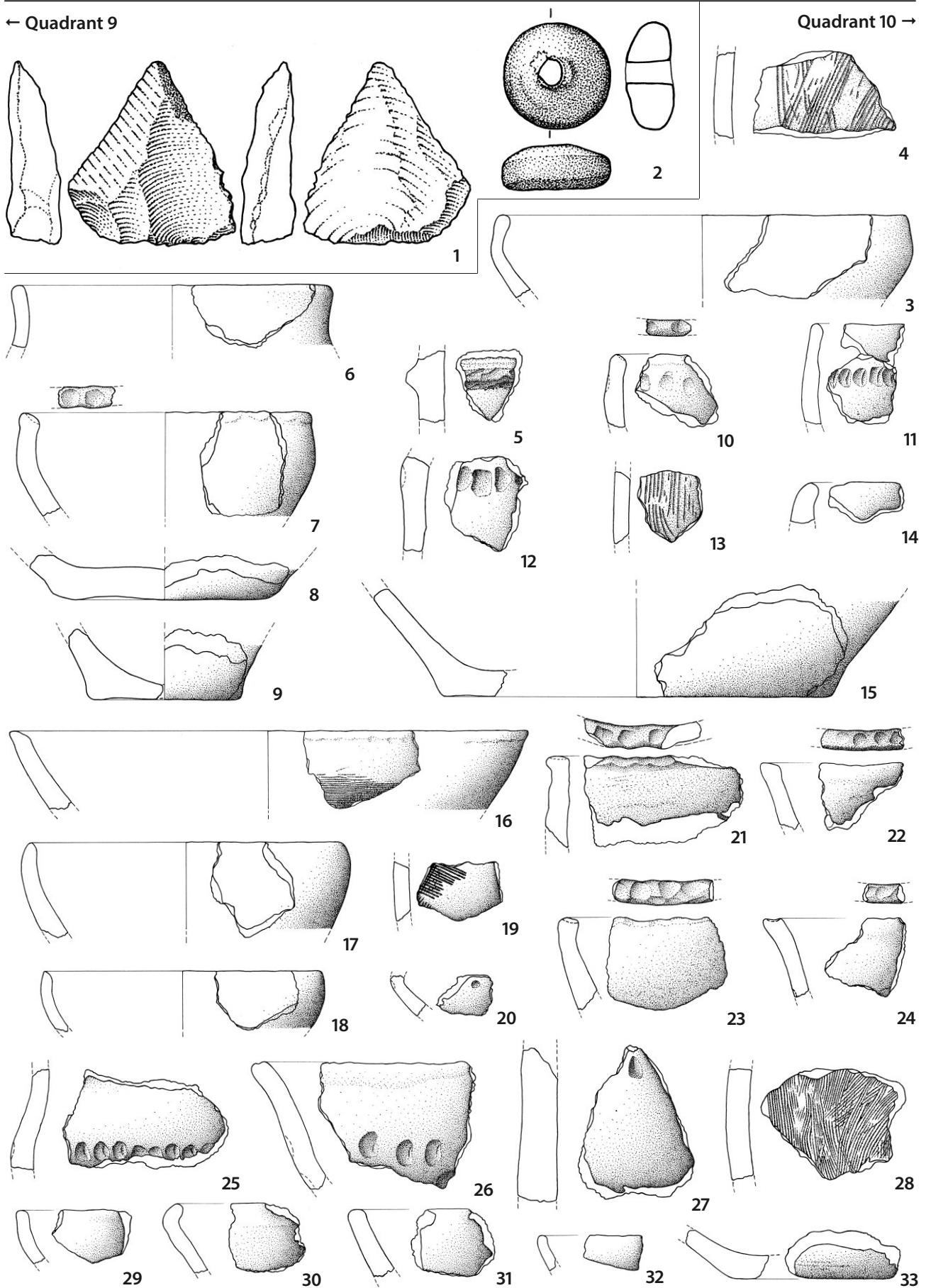


Kirchhain-Niederwald, Brückenfundstelle. **Quadrant 10:** 1 (394), 2 (395), 3 (379), 4 (393), 5 (396), 6 (381), 7 (386), 8 (387), 9 (420), 10 (384), 11 (419), 12 (392). – **Quadrant 9:** 13 (334), 14 (336), 15 (333), 16 (335), 17 (338), 18 (339), 19 (337), 20 (340), 21 (332), 22 (330), 23 (341), 24 (355), 25 (329), 26 (356). – Ton. – M. 1:3.

Tafel 6


← Quadrant 9

Quadrant 10 →



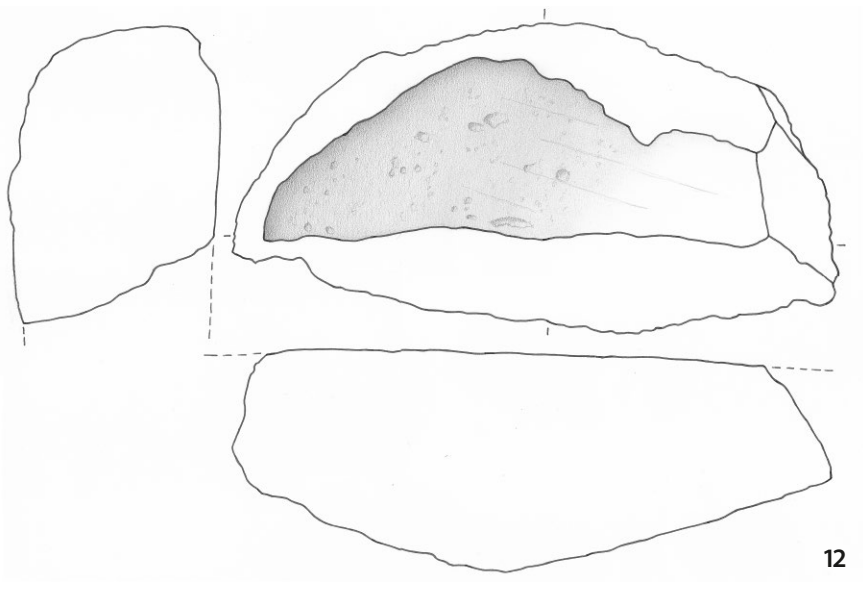
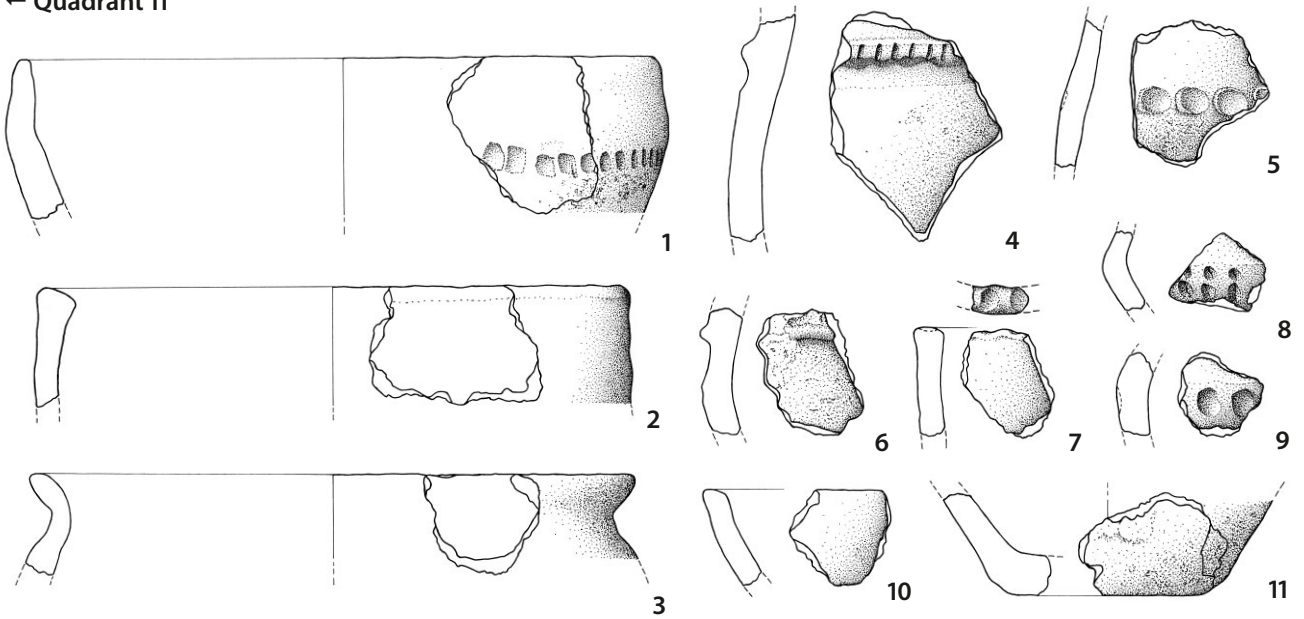
Kirchhain-Niederwald, Brückenfundstelle. Quadrant 9: 1 (358), 2 (357). – Quadrant 10: 3 (425), 4 (426), 5 (427), 6 (433), 7 (437), 8 (454), 9 (452), 10 (438); 11 (440), 12 (441), 13 (434), 14 (439), 15 (453), 16 (465), 17 (478), 18 (460), 19 (466), 20 (463), 21 (477), 22 (473), 23 (474), 24 (476), 25 (481), 26 (475), 27 (482), 28 (483), 29 (462), 30 (479), 31 (480), 32 (461), 33 (467). – 1 Quarzit, 2–33 Ton. – 1–2 M. 2:3, 3–33 M. 1:3.



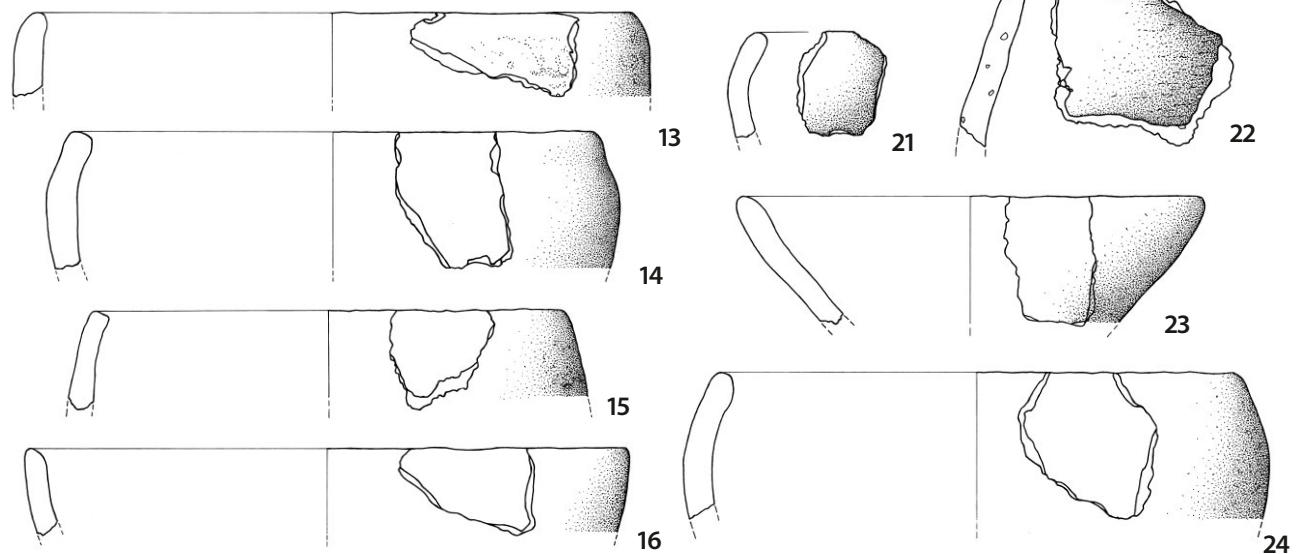
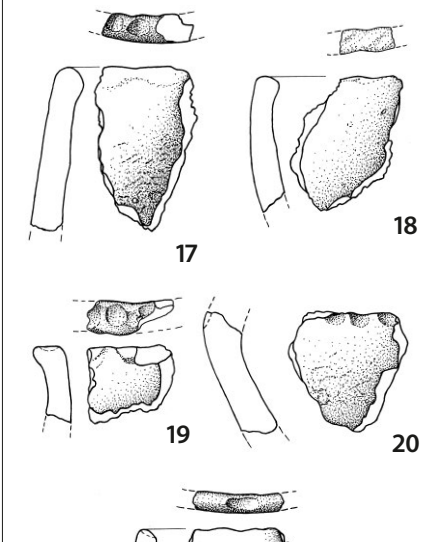


Kirchhain-Niederwald, Brückenfundstelle. Quadrant 10: 1–5 (497; 496; 498; 468; 519), 6–10 (507; 509; 505; 510; 508); 11–15 (521; 522; 511; 506; 525), 16 (512), 17 (516), 18 (517), 19 (543), 20 (544), 21 (523), 22 (520), 23 (549). – Quadrant 11: 24 (559), 25 (571), 26 (560), 27 (561), 28 (562), 29 (564), 30 (563), 31 (565), 32 (573), 33 (572), 34 (566), 35 (558), 36 (585), 37 (570), 38 (569), 39 (587), 40 (586). – Ton. – 1–22; 24–40 M. 1:3, 23 M. 2:3.

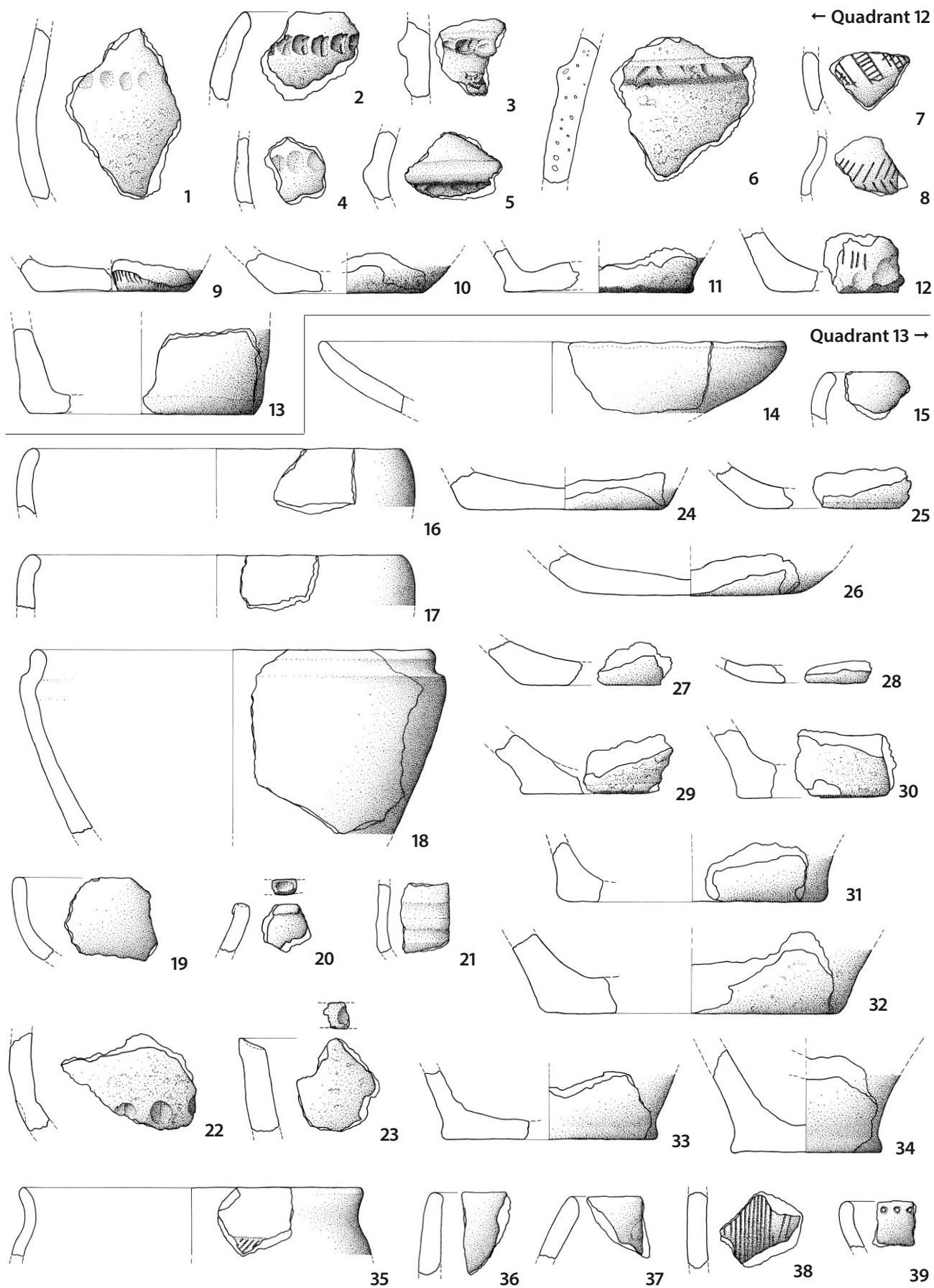
← Quadrant 11



Quadrant 12 →



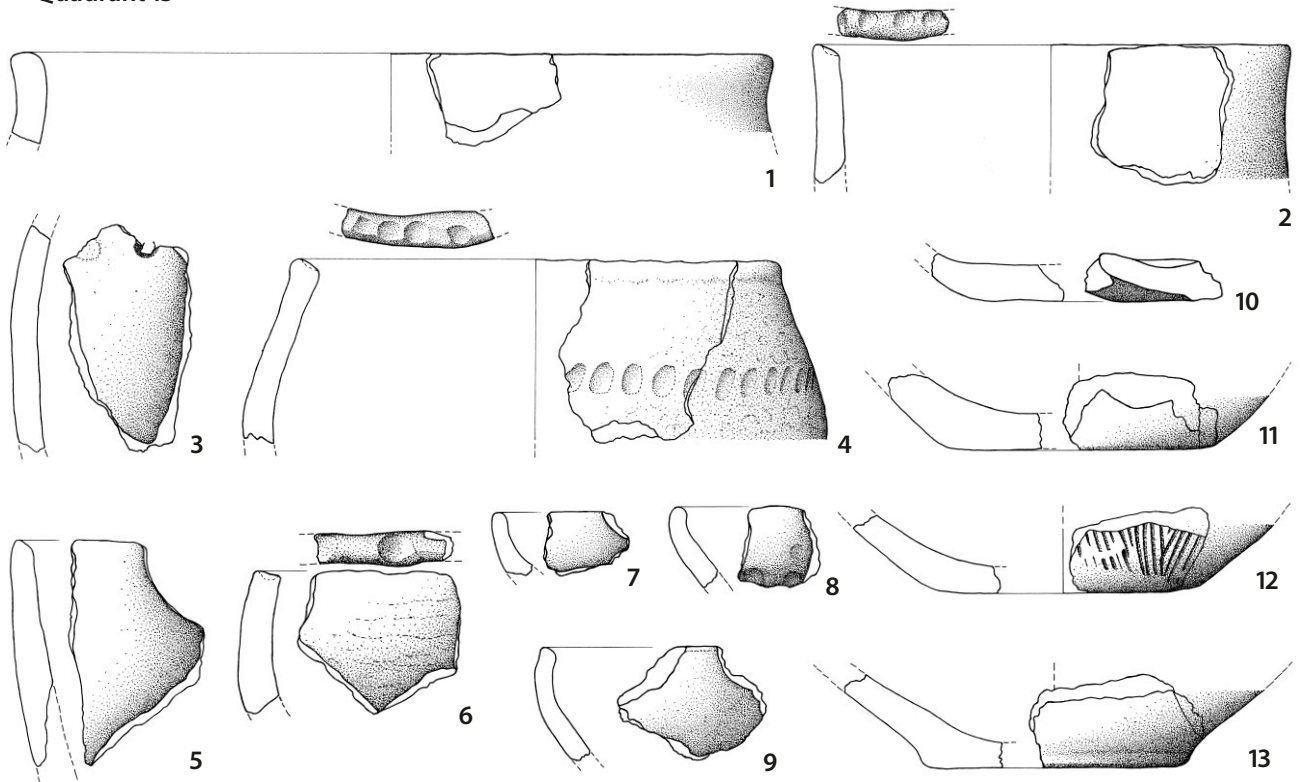
Kirchhain-Niederwald, Brückenfundstelle. Quadrant 11: 1 (599), 2 (602), 3 (603), 4 (605), 5 (604), 6 (608), 7 (600), 8 (594), 9 (606), 10 (601); 11 (618), 12 (621). – Quadrant 12: 13 (652), 14 (651), 15 (653), 16 (636), 17 (647), 18 (650), 19 (649), 20 (657), 21 (637), 22 (648), 23 (638), 24 (654). – 1–11; 13–24 Ton, 12 Quarzit; – 1–11; 13–24 M. 1:3, 12 M. 2:3.



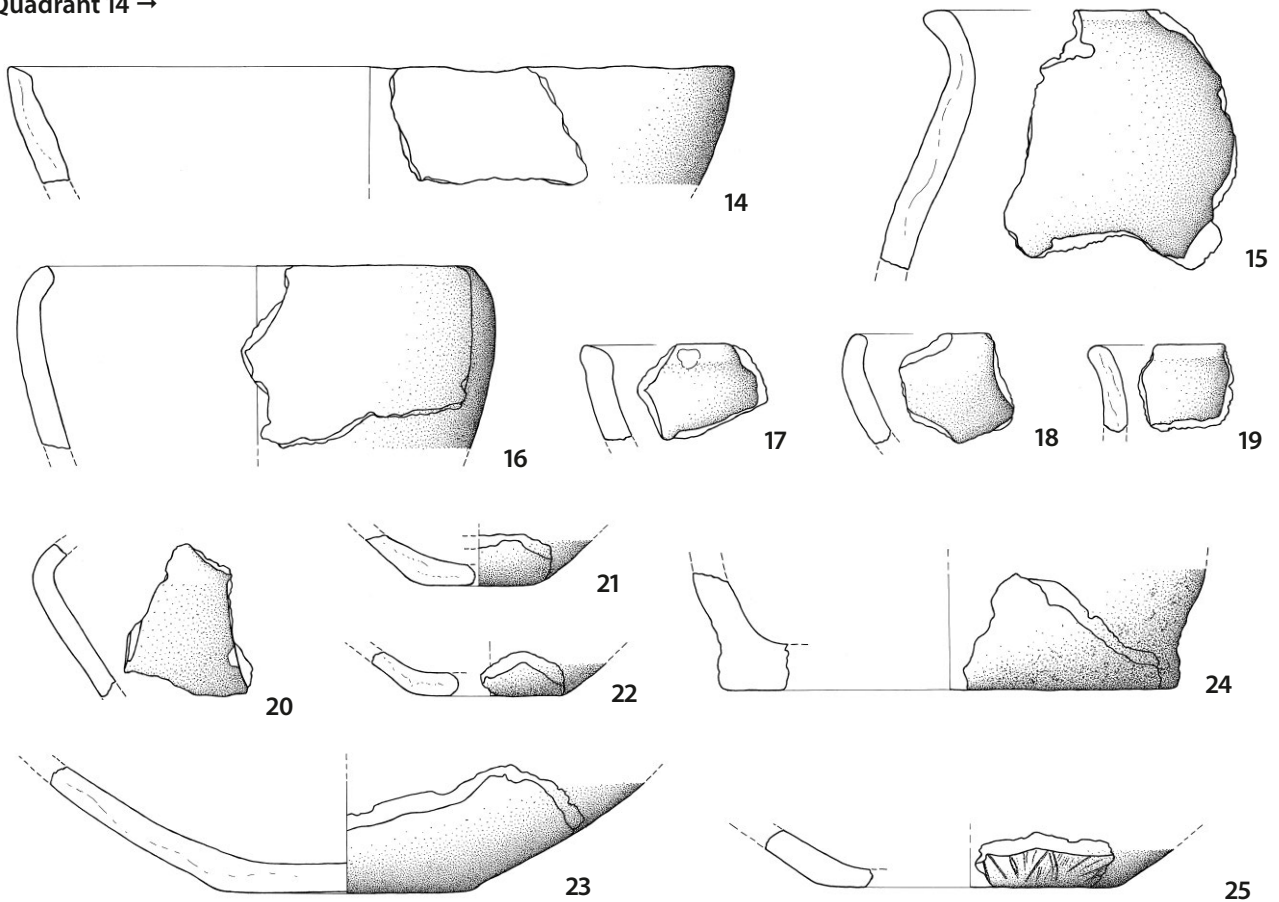
Kirchhain-Niederwald, Brückenfundstelle. Quadrant 12: 1 (656), 2 (646), 3 (659), 4 (641), 5 (660), 6 (658), 7 (639), 8 (682), 9 (645), 10 (677); 11 (678), 12 (676), 13 (679). – Quadrant 13: 14 (708), 15 (709), 16 (712), 17 (725), 18 (711), 19 (710), 20 (724), 21 (705), 22 (726), 23 (723), 24 (742), 25 (719), 26 (721), 27 (746), 28 (720), 29 (747), 30 (748), 31 (745), 32 (741), 33 (743), 34 (744), 35 (756), 36 (770), 37 (771), 38 (773), 39 (757). – Ton. – M. 1:3.

Tafel 10

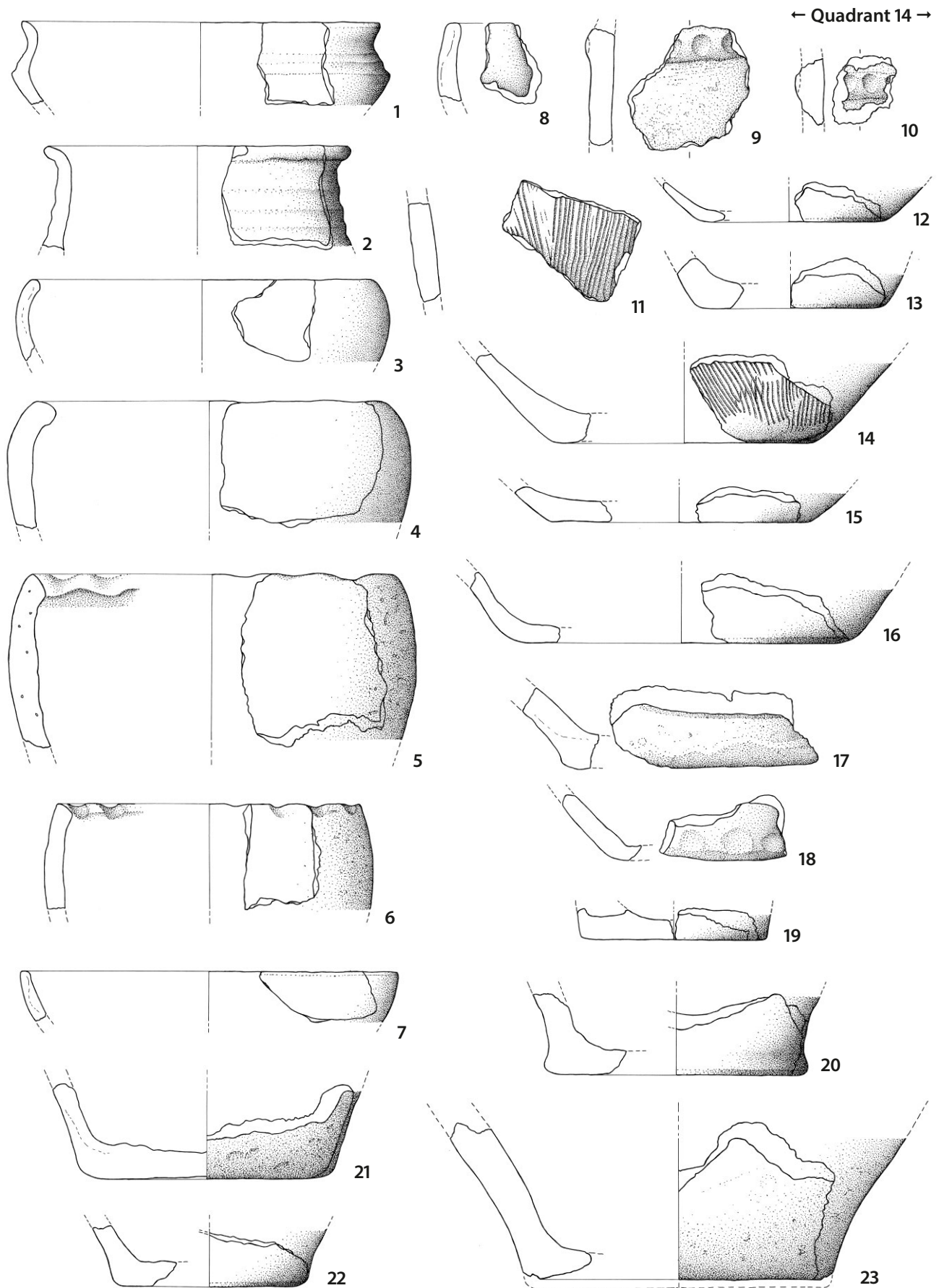
← Quadrant 13



Quadrant 14 →

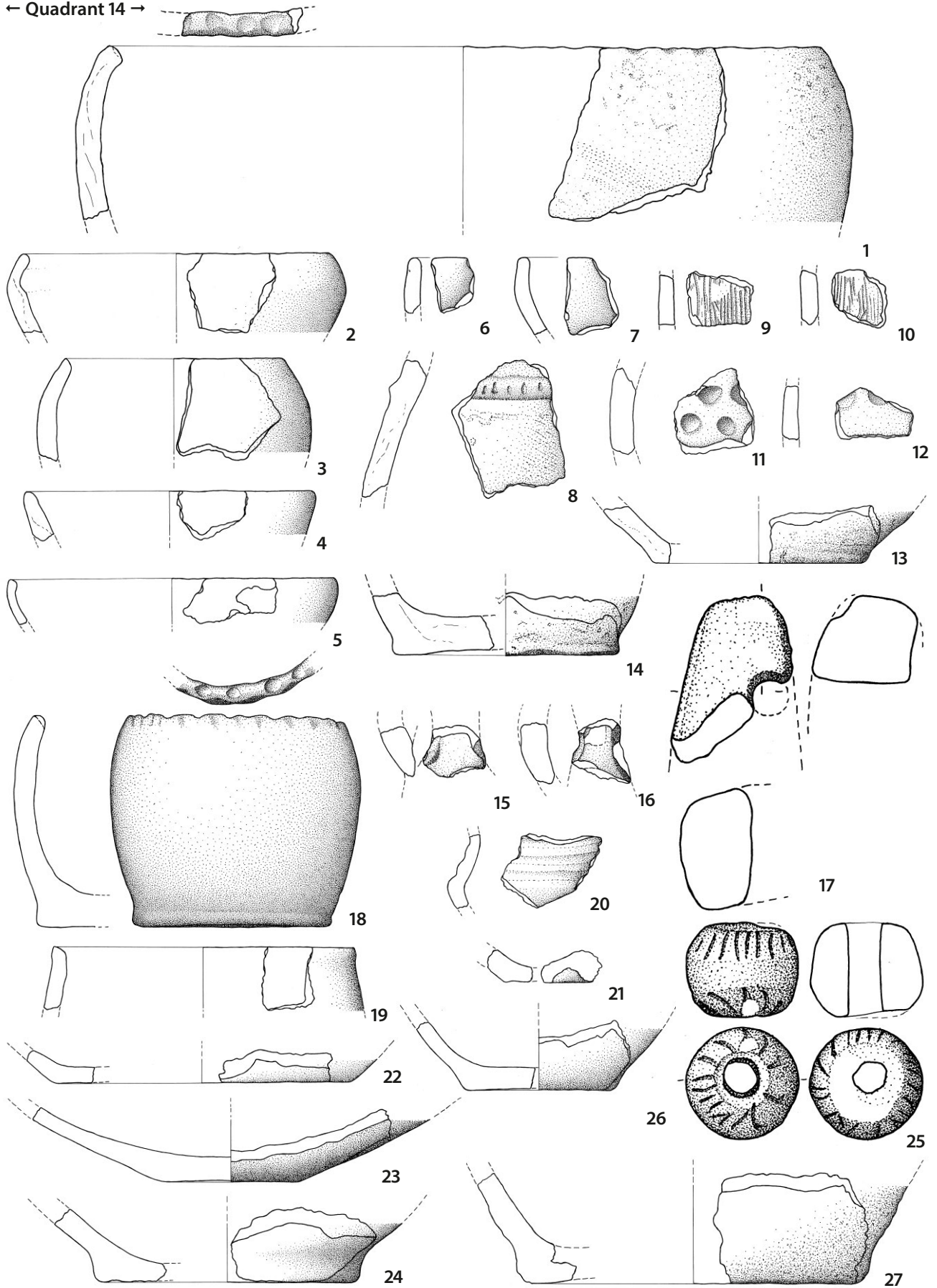


Kirchhain-Niederwald, Brückenfundstelle. Quadrant 13: 1 (772), 2 (768), 3 (774), 4 (767), 5 (769), 6 (766), 7 (761), 8 (760), 9 (762), 10 (764), 11 (784), 12 (783), 13 (785). – Quadrant 14: 14 (814), 15 (815), 16 (804), 17 (813), 18 (803), 19 (805), 20 (806), 21 (809), 22 (808), 23 (810), 24 (823), 25 (825).  
– Ton. – M. 1:3.



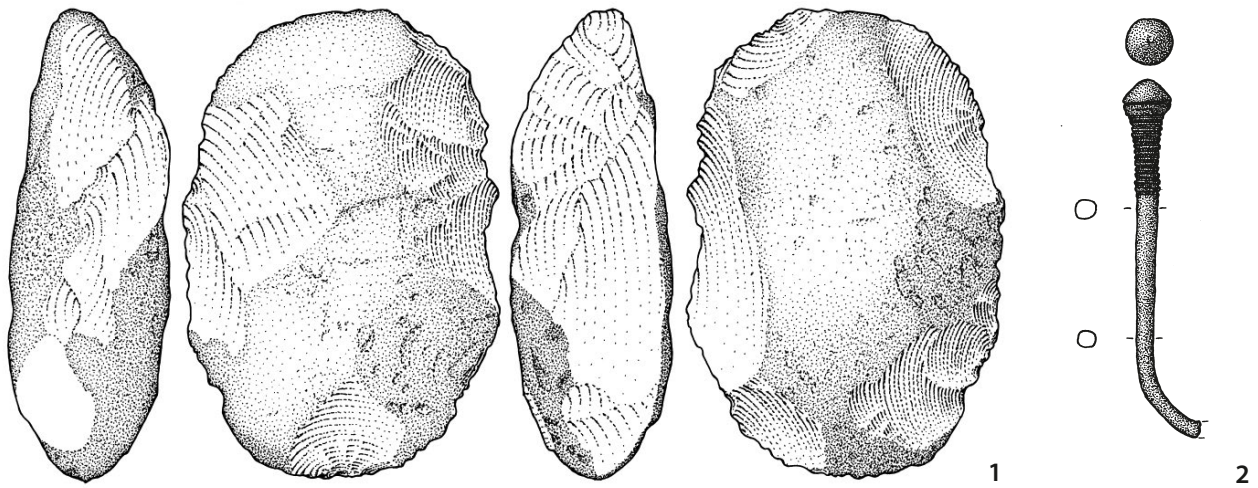
Kirchhain-Niederwald, Brückenfundstelle. Quadrant 14: 1 (834), 2 (835), 3 (837), 4 (847), 5 (844), 6 (845), 7 (836), 8 (846), 9 (849), 10 (848), 11 (850), 12 (843), 13 (869), 14 (852), 15 (867), 16 (865), 17 (863), 18 (851), 19 (868), 20 (866), 21 (873), 22 (842), 23 (872). – Ton. – M. 1:3.

← Quadrant 14 →

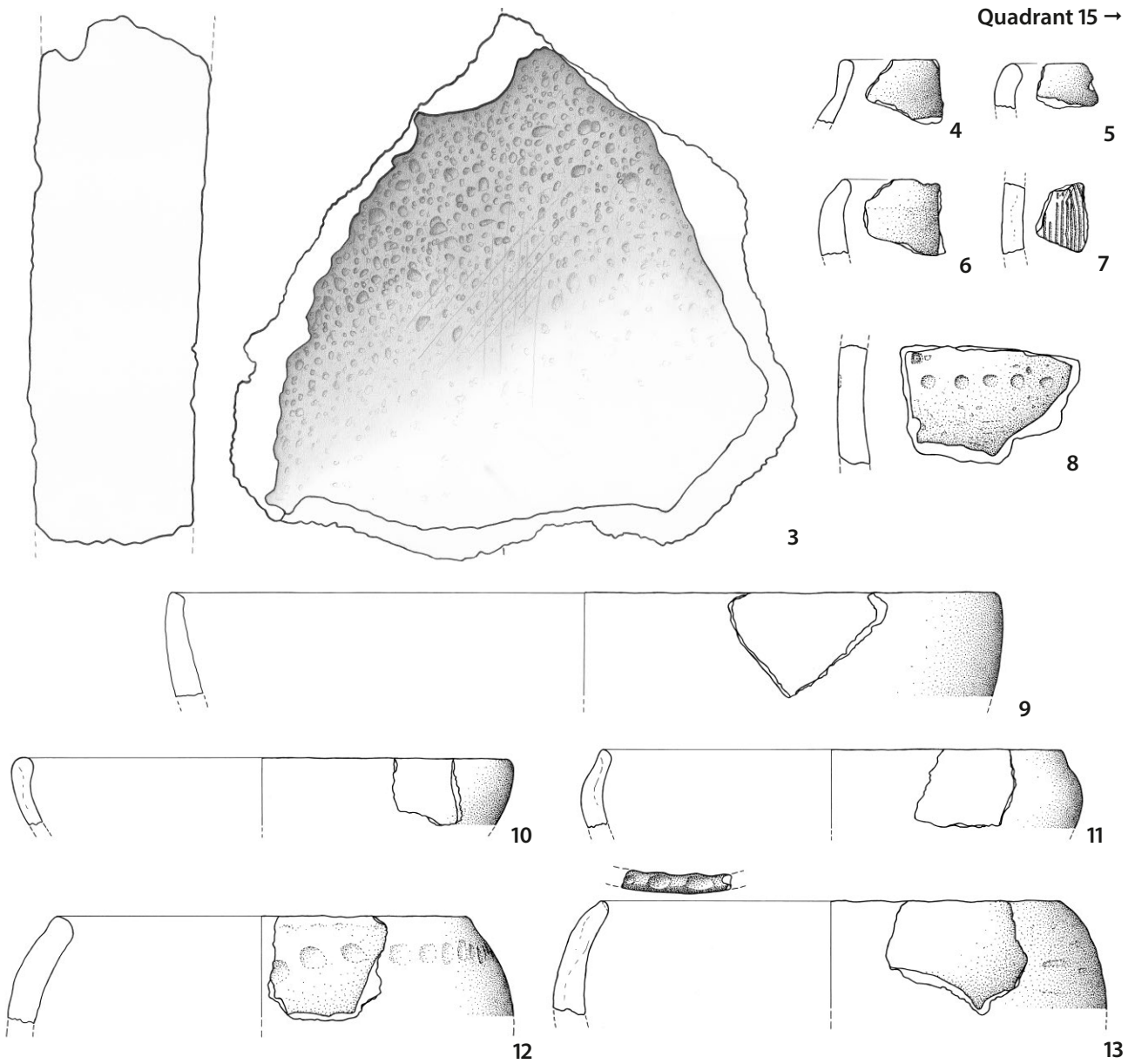


Kirchhain-Niederwald, Brückenfundstelle. Quadrant 14: 1 (883), 2 (878), 3 (885), 4 (884), 5 (876), 6 (880), 7 (879), 8 (886), 9 (890), 10 (891), 11 (887), 12 (888), 13 (911), 14 (910), 15 (915), 16 (914), 17 (874), 18 (917), 19 (919), 20 (918), 21 (927), 22 (922), 23 (921), 24 (926), 25 (916), 26 (928), 27 (930). – Ton. – 1-24; 26-27 M. 1:3, 17; 25 M. 2:3.

← Quadrant 14



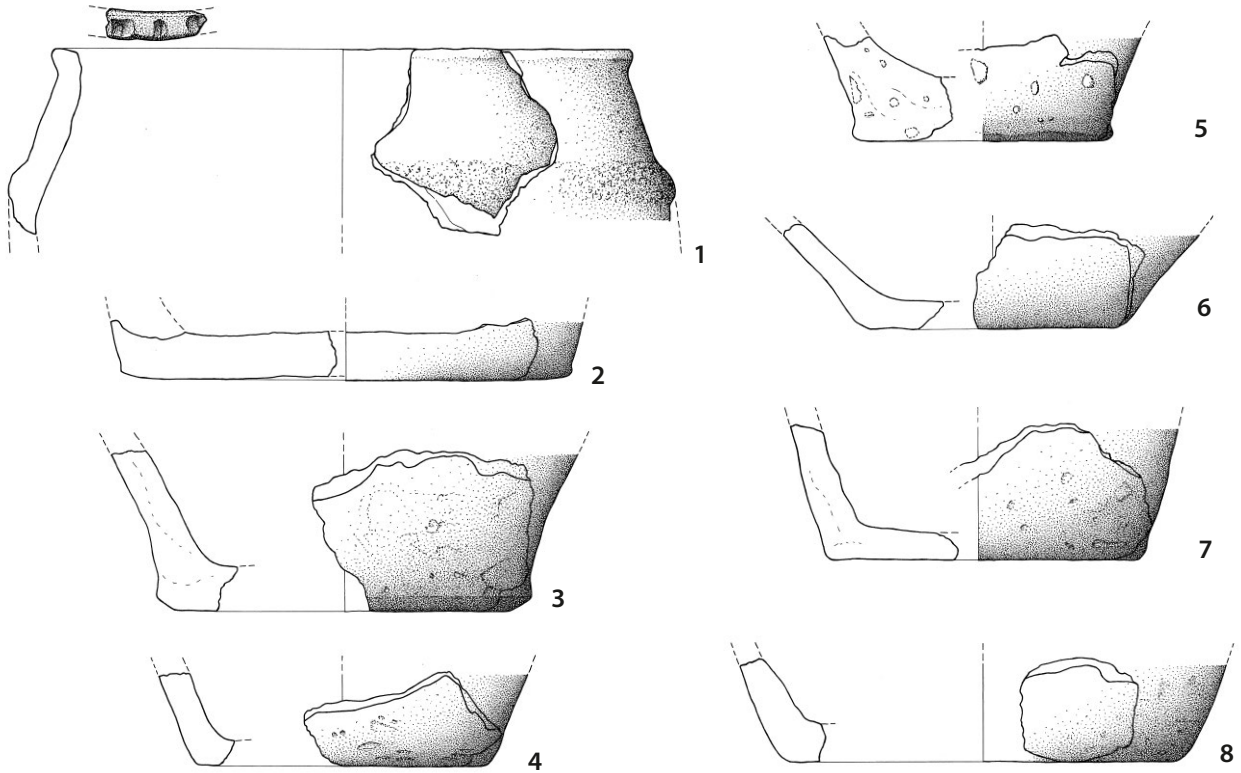
Quadrant 15 →



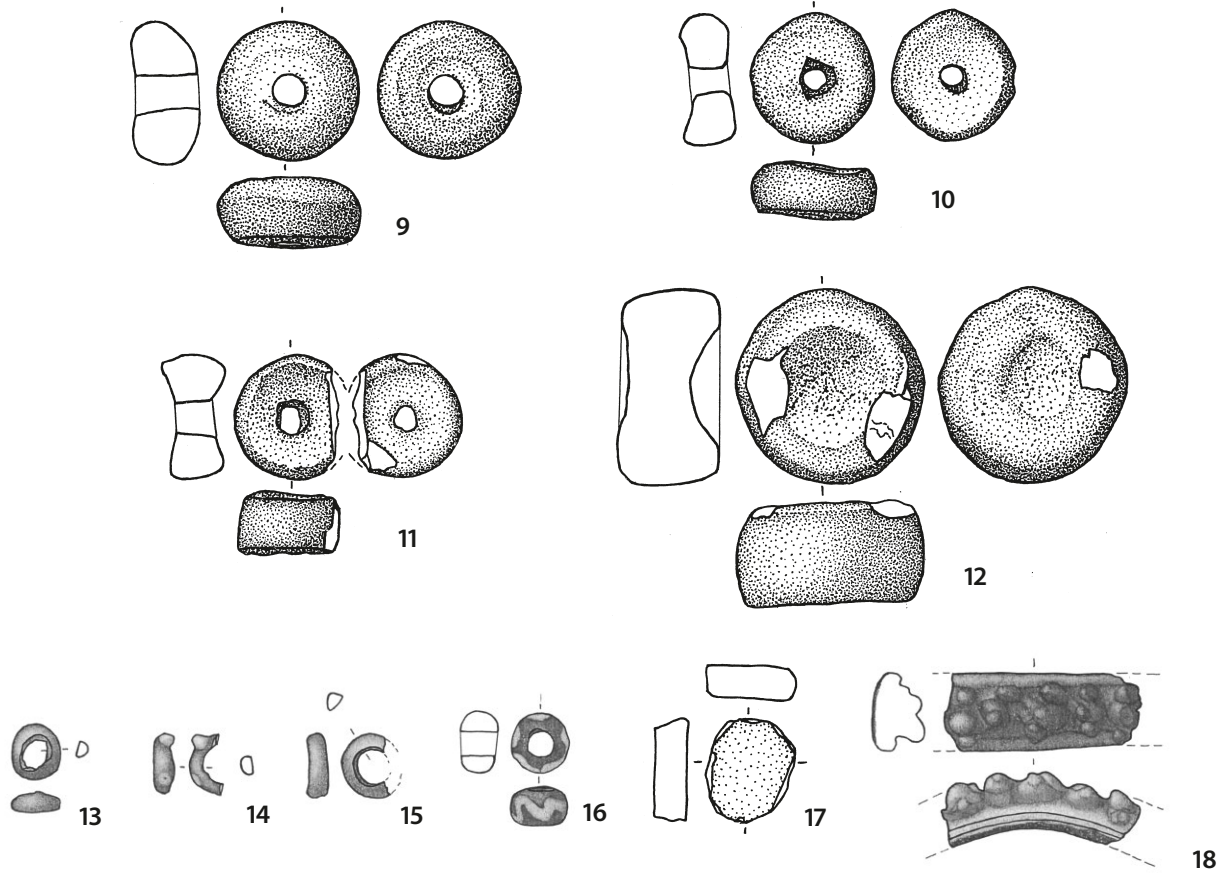
Kirchhain-Niederwald, Brückenfundstelle. Quadrant 14: 1 (931), 2 (932). – Quadrant 15: 3 (940), 4 (947), 5 (946), 6 (960), 7 (962), 8 (961), 9 (944), 10 (943), 11 (945), 12 (957), 13 (958). – 1 Quarzit, 2 Bronze (vergoldet), 3 Basalt. – 1 M. 1:2, 2 M. 2:3, 3–13 M. 1:3.

Tafel 14

← Quadrant 15



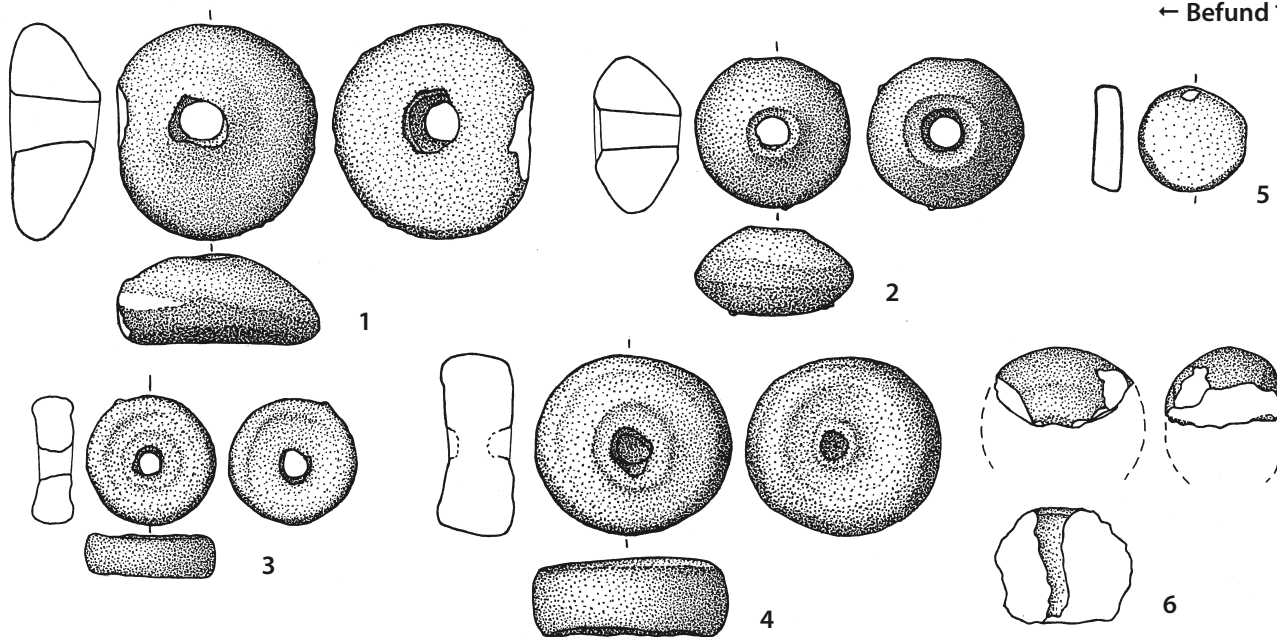
Befund 1 →



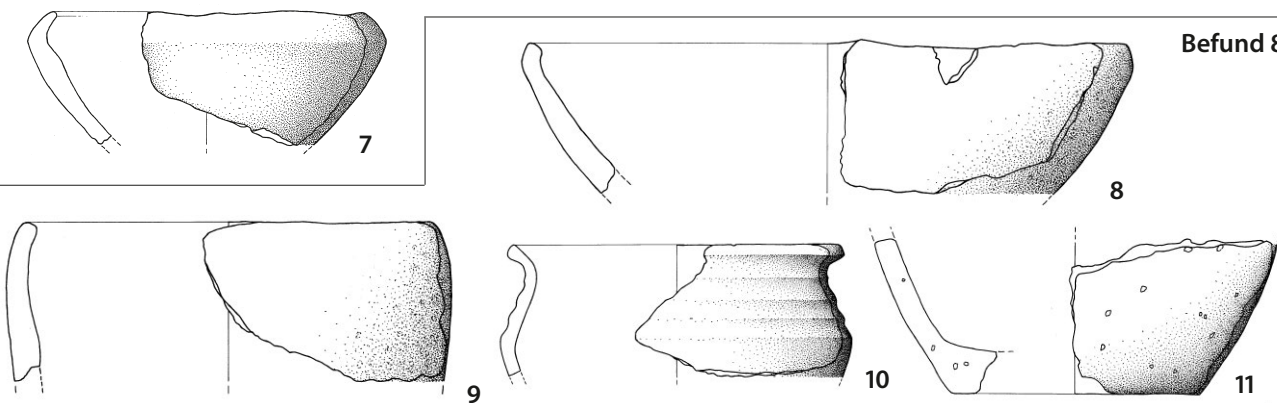
Kirchhain-Niederwald, Brückenfundstelle. Quadrant 15: 1 (959), 2 (975), 3 (973), 4 (971), 5 (970), 6 (955), 7 (972), 8 (974). – Siedlungsfundstelle. Befund 1: 9 (1288), 10 (1289), 11 (1290), 12 (1291), 13 (1296), 14 (1295), 15 (1297), 16 (1294), 17 (1292), 18 (1300). – 1–12; 17 Ton, 13–16; 18 Glas. – 1–8 M. 1:3, 9–18 M. 2:3.



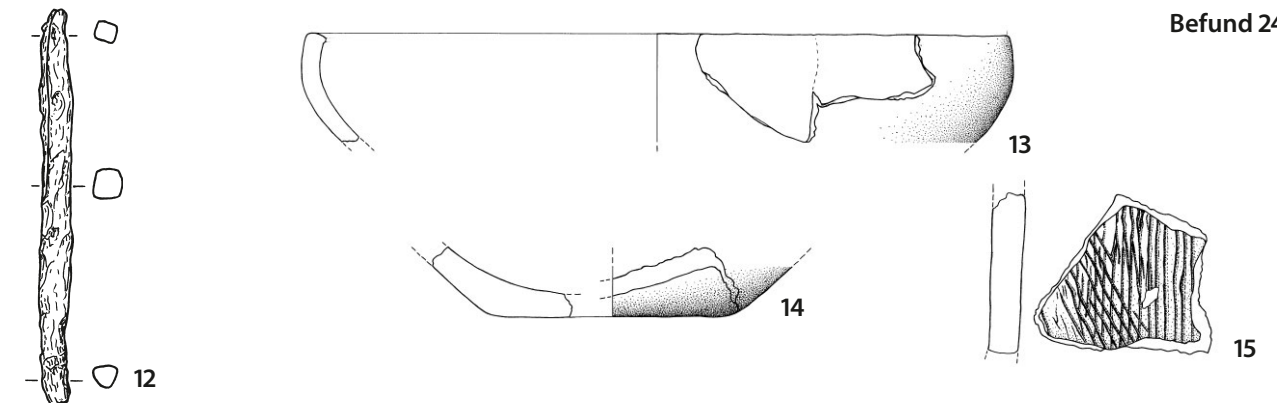
← Befund 1



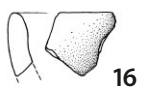
Befund 8



Befund 24



Befund 14



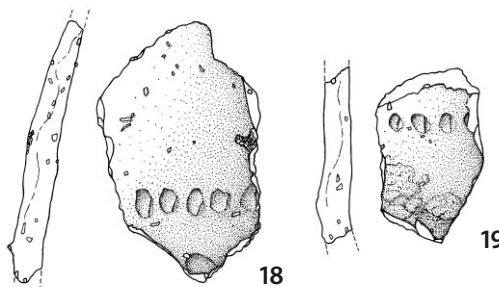
Befund 23



Befund 25

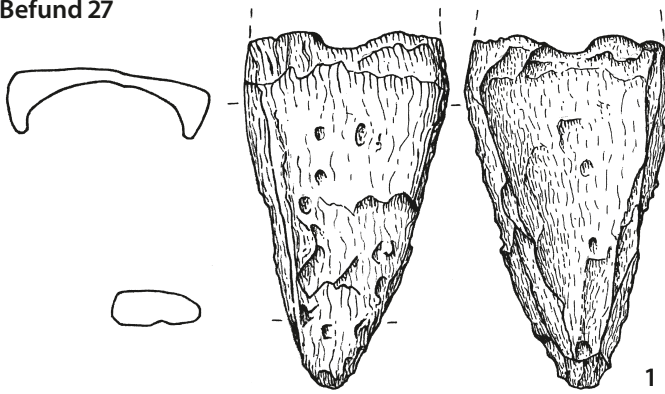


Befund 35

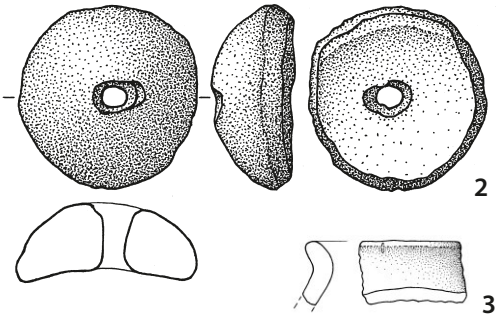


Kirchhain-Niederwald, Siedlungsfundstelle. Befund 1: 1 (995), 2 (996), 3 (997), 4 (998), 5 (994), 6 (999), 7 (1002). – Befund 8: 8 (1303), 9 (1304), 10 (1302), 11 (1312). – Befund 14: 16 (1316). – Befund 23: 17 (1322). – Befund 24: 12 (1331), 13 (1325), 14 (1329), 15 (1327). – Befund 25: 18–19 (1336), 20 (1335). – Befund 35: 21 (1376). – 1–11; 13–21 Ton, 12 Eisen. – 1–6; 12 M. 2:3, 7–11; 12–21 M. 1:3.

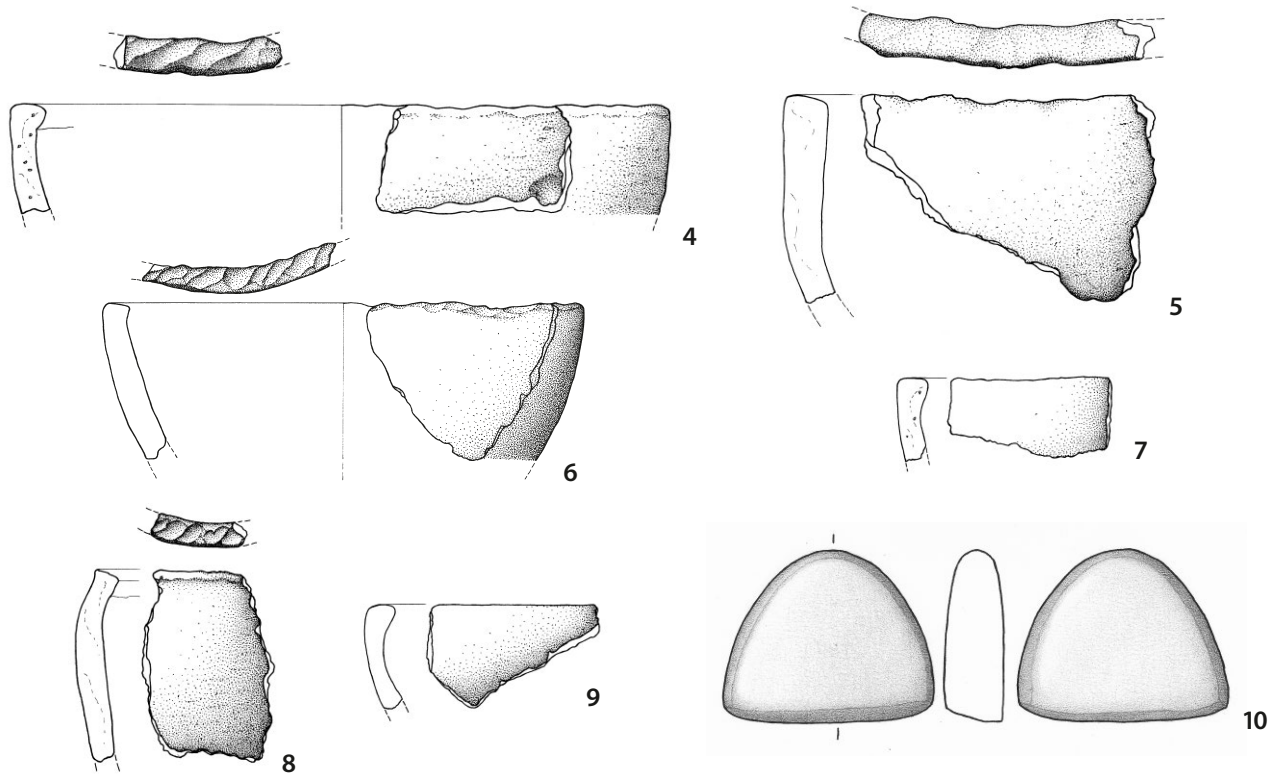
Befund 27



Befund 30



Befund 31



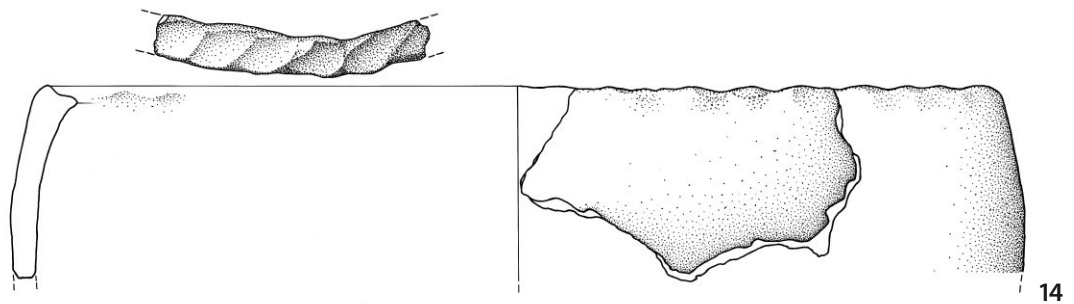
Befund 41



Befund 42

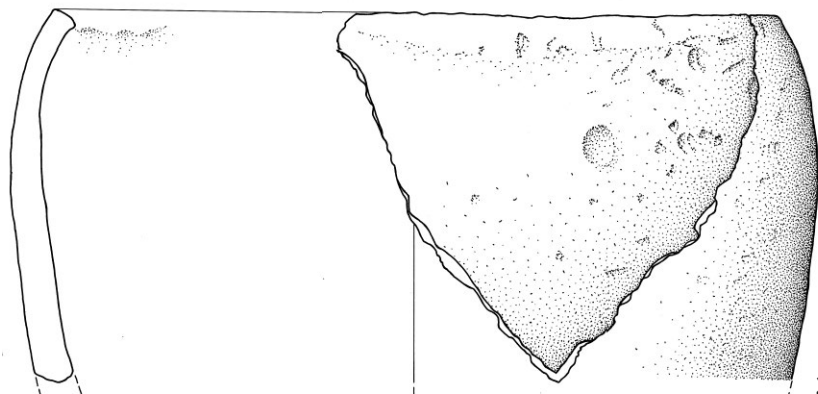
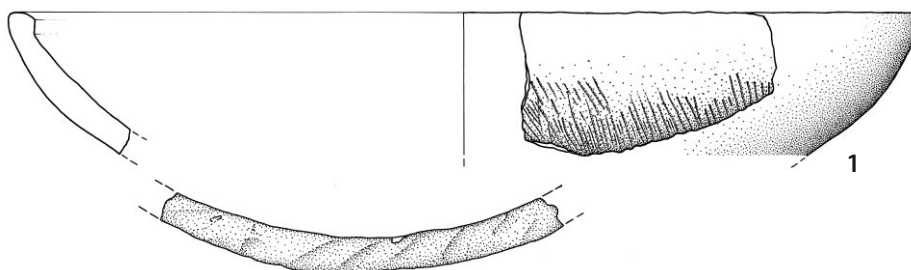


Befund 43 →

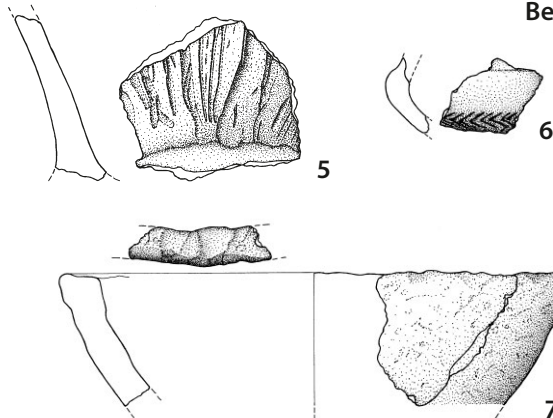
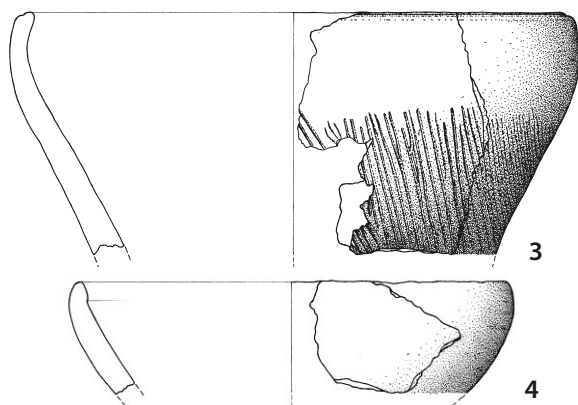


Kirchhain-Niederwald, Siedlungsfundstelle. Befund 27: 1 (1348). – Befund 30: 2 (1362), 3 (1359). – Befund 31: 4 (1365), 5 (1367), 6 (1366), 7 (1369), 8 (1368), 9 (1370), 10 (1375). – Befund 41: 11 (1380), 12 (1379). – Befund 42: 13 (1385). – Befund 43: 14 (1394). – 1 Eisen. 2–9; 11–14 Ton, 10 Kiesel. – 1–2; 10 M 2:3, 3–9; 11–14 M. 1:3.

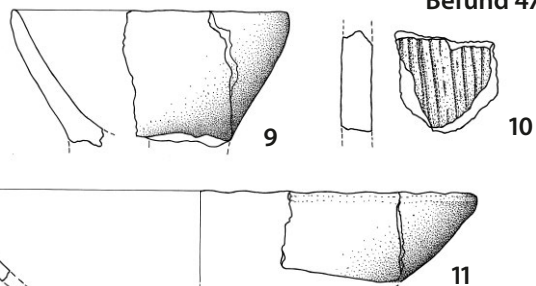

← Befund 43



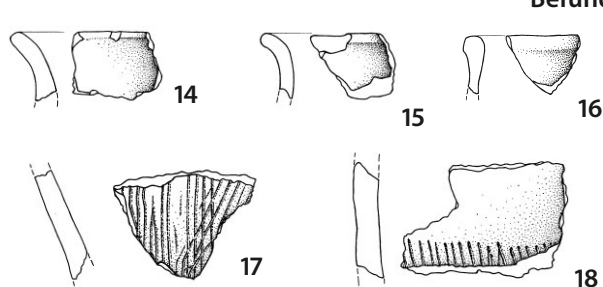
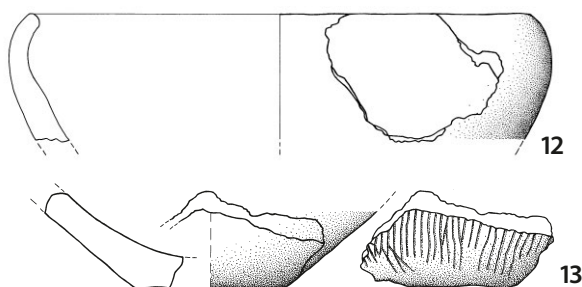
Befund 44



Befund 47



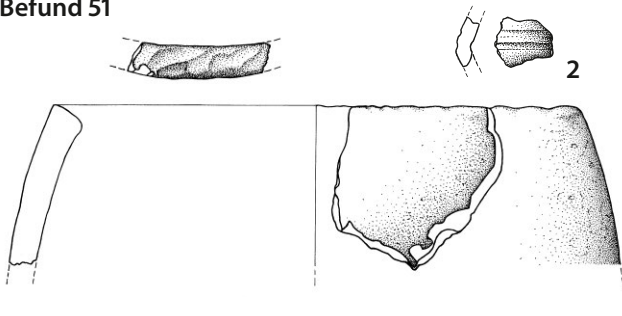
Befund 48



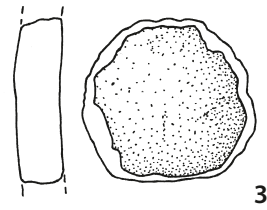
Kirchhain-Niederwald, Siedlungsfundstelle. Befund 43: 1 (1391), 2 (1393). – Befund 44: 3 (1400), 4 (1401), 5 (1403), 6 (1399), 7 (1402). – Befund 47: 8 (1420), 9 (1418), 10 (1424), 11 (1419). – Befund 48: 12 (1432), 13 (1449), 14 (1434), 15 (1435), 16 (1433), 17 (1439), 18 (1438). – Ton. – M. 1:3.

Tafel 18

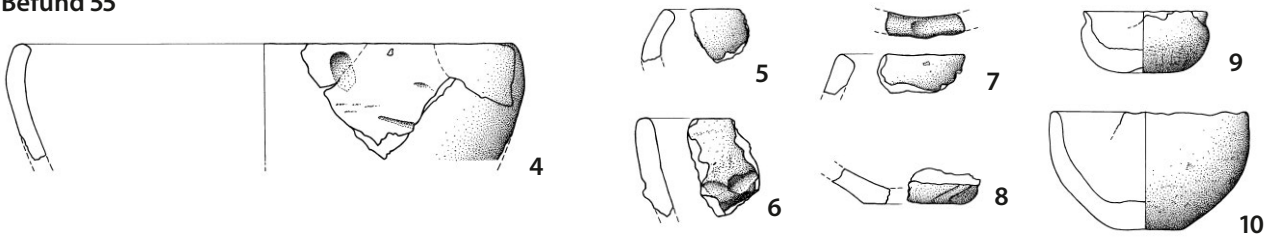
Befund 51



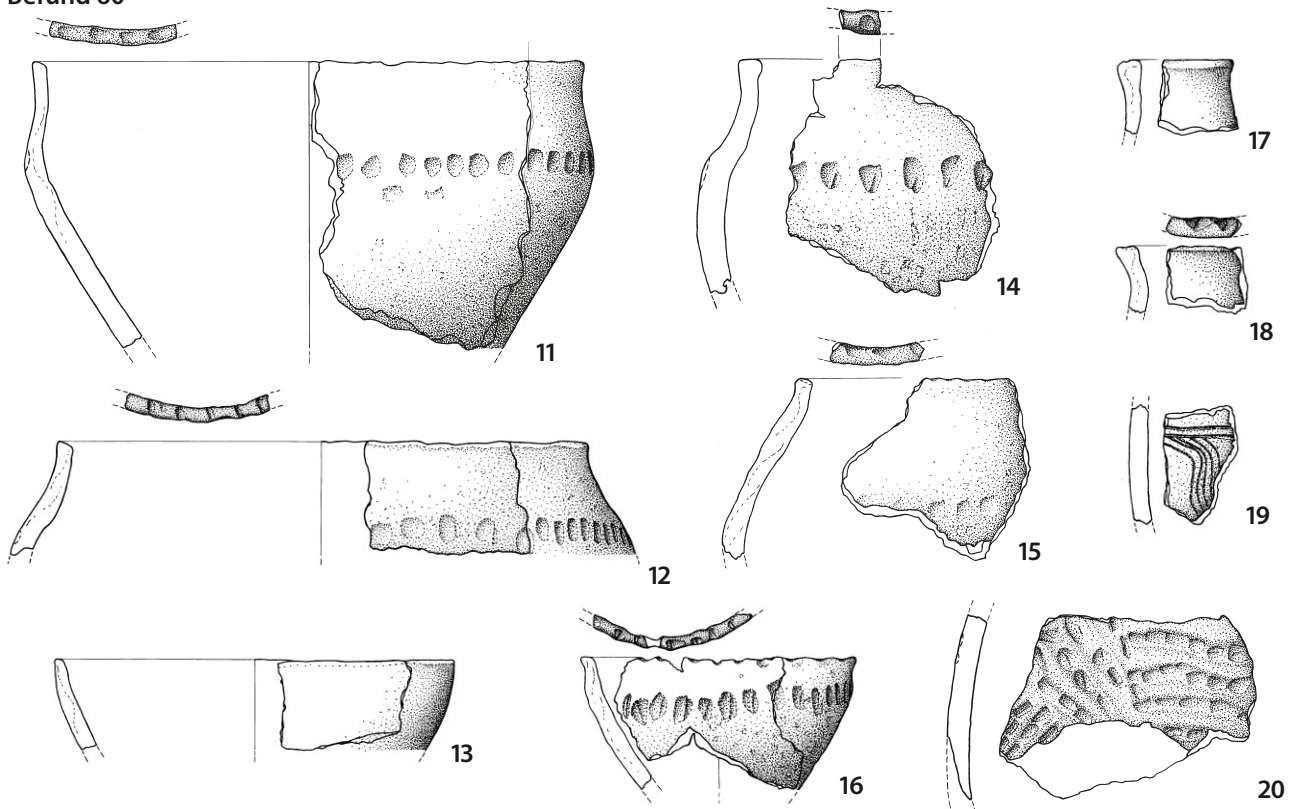
Befund 52



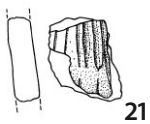
Befund 55



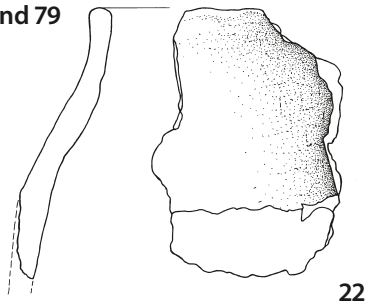
Befund 60



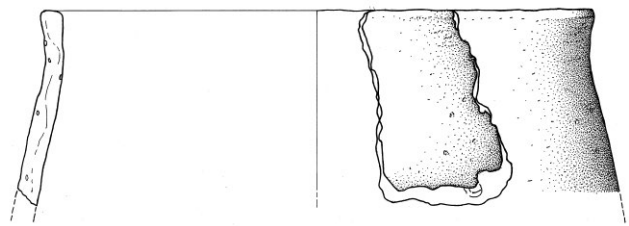
Befund 64



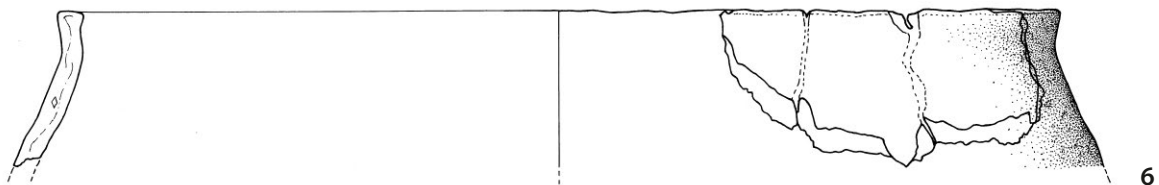
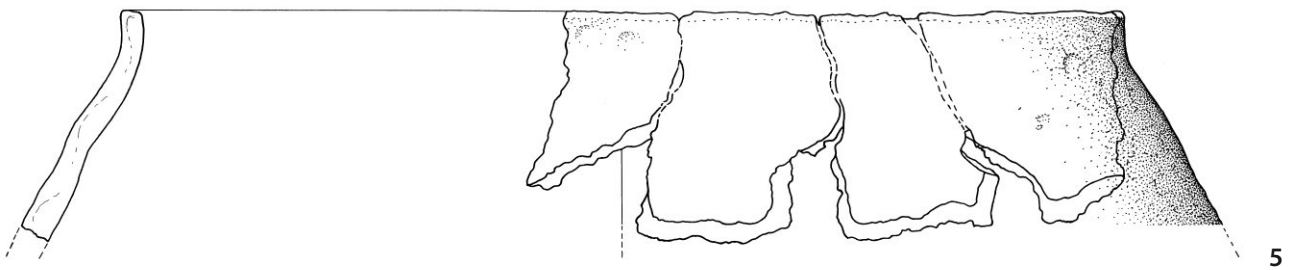
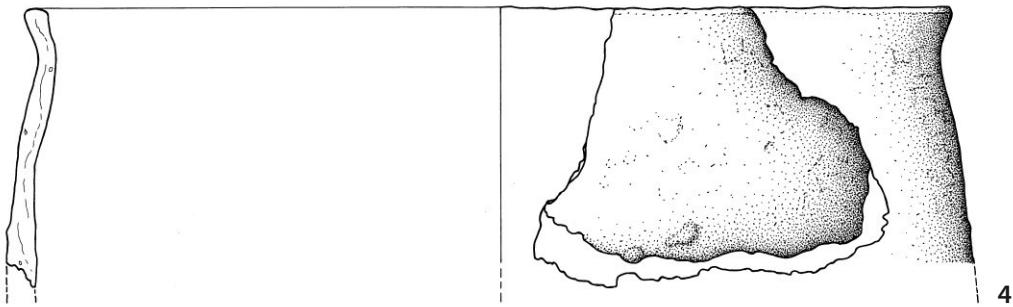
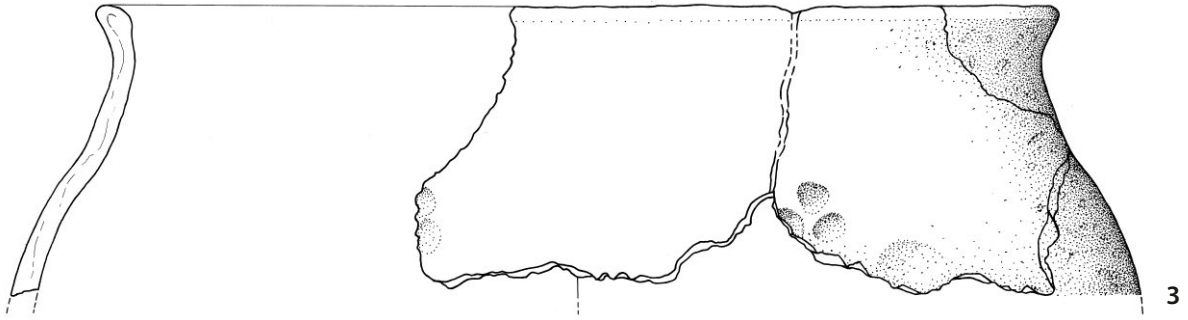
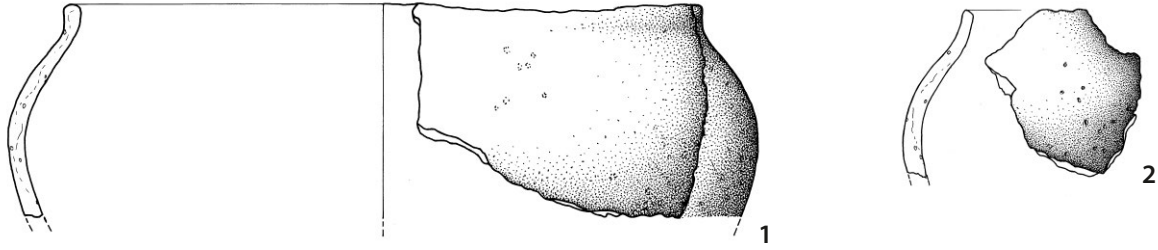
Befund 79



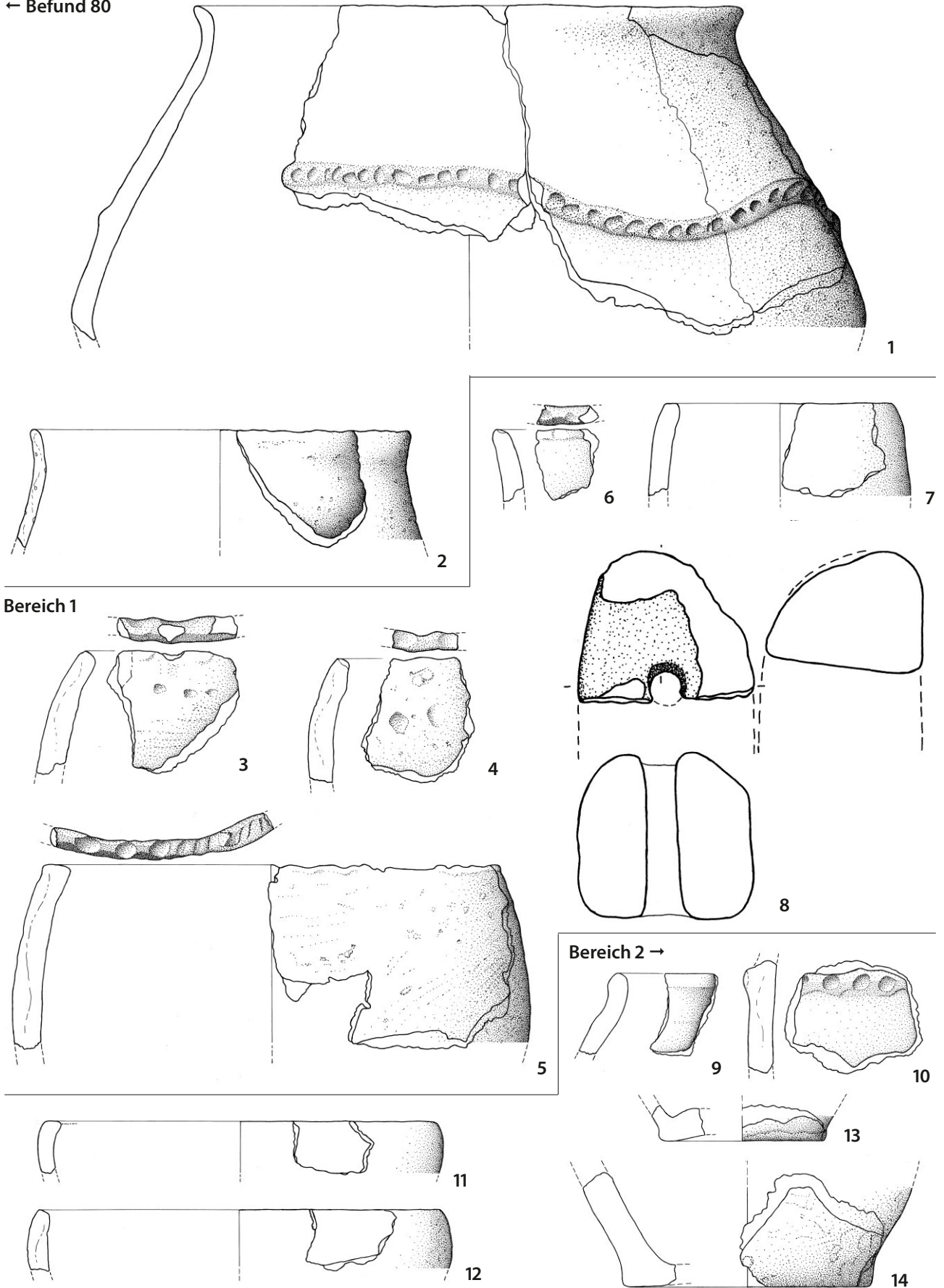
Befund 80 →



Kirchhain-Niederwald, Siedlungsfundstelle. Befund 51: 1 (1453), 2 (1451). – Befund 52: 3 (1467). – Befund 55: 4 (1479), 5 (1480), 6 (1484), 7 (1478), 8 (1482), 9 (1487), 10 (1488). – Befund 60: 11 (1499), 12 (1501), 13 (1491), 14 (1500), 15 (1498), 16 (1497), 17 (1493), 18 (1502), 19 (1494), 20 (1503). – Befund 64: 21 (1512). – Befund 79: 22 (1534) – Befund 80: 23 (1549). – 1–23 Ton. – 1–2; 4–23 M. 1:3, 3 M 2:3.

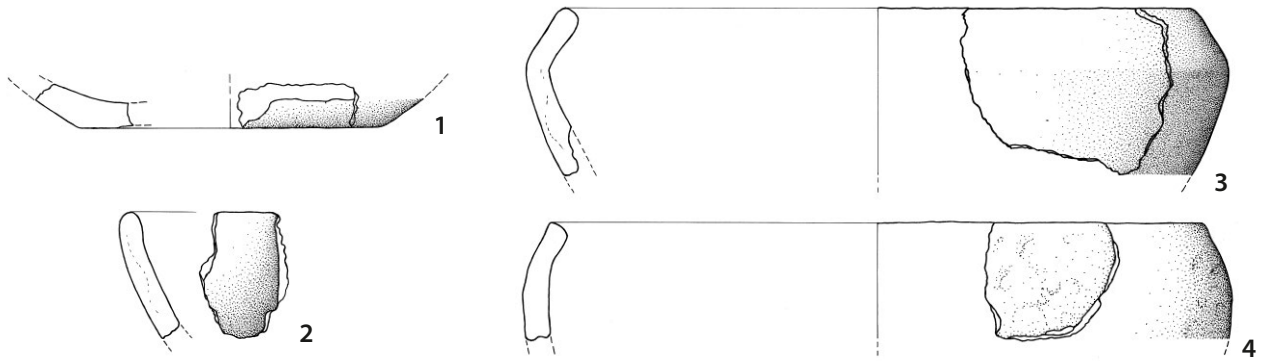


← Befund 80

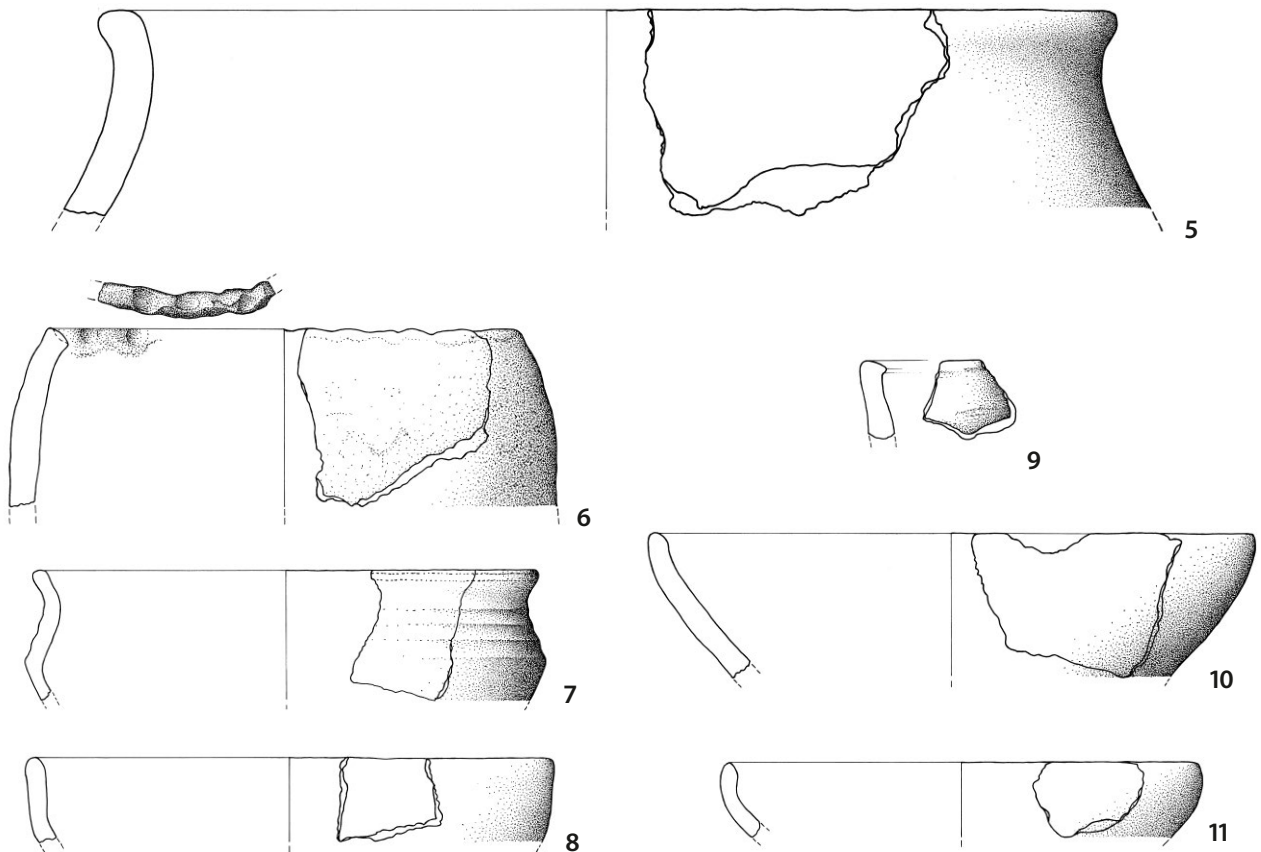


Kirchhain-Niederwald, Siedlungsfundstelle. Befund 80: 1 (1543), 2 (1550). – Randbereich Brückenfundstelle. Bereich 1: 3 (1601), 4 (1600), 5 (1602), 6 (1604), 7 (1603), 8 (1597). – Bereich 2: 9 (1636), 10 (1640), 11 (1635), 12 (1639), 13 (1646), 14 (1645). – 1–4 Ton. – 1–7; 9–14 M. 1:3, 8 M 2:3.

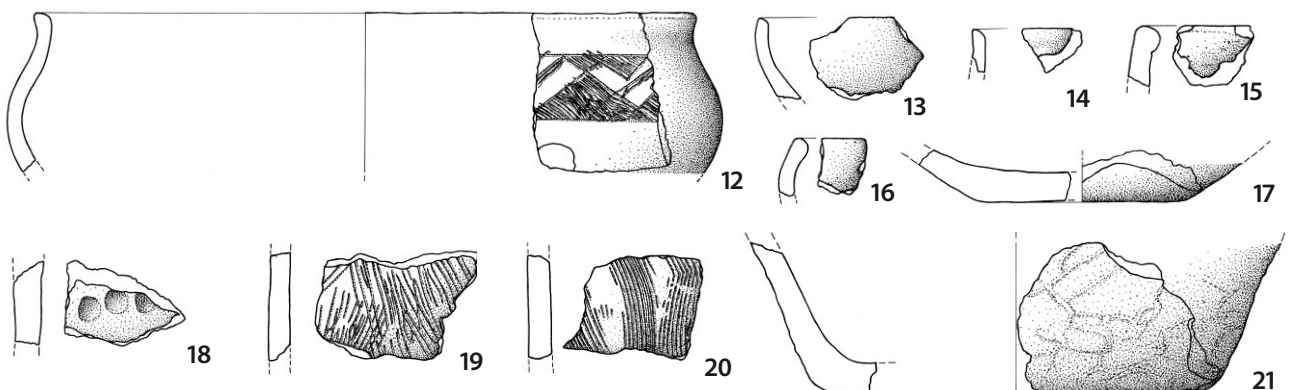
← Bereich 2



Untersuchungsgebiet Ost

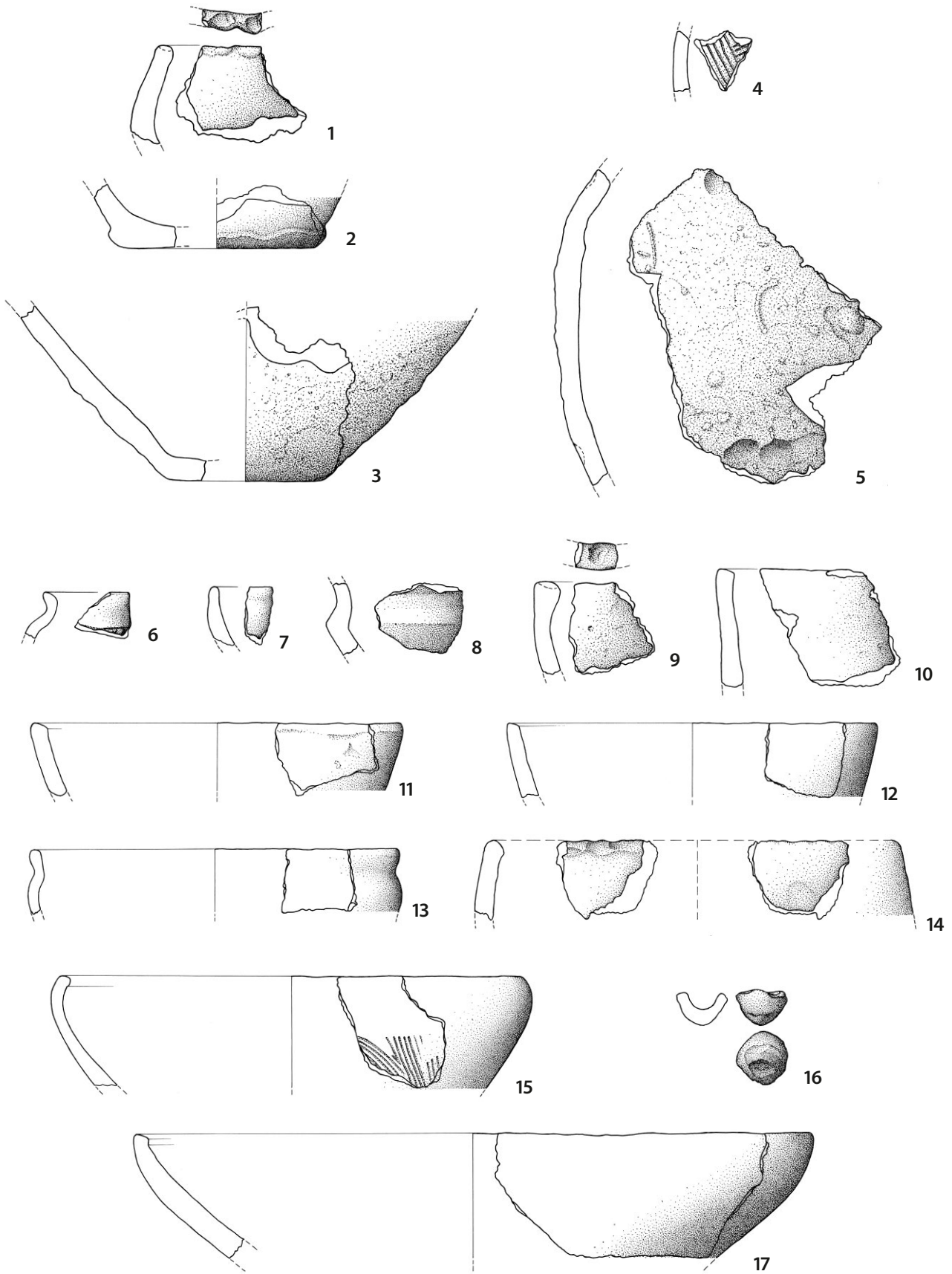


Untersuchungsgebiet Mitte →



Kirchhain-Niederwald, Randbereich Brückenfundstelle. Bereich 2: 1 (1638), 2 (1633), 3 (1632), 4 (1647). – Untersuchungsgebiete Geomorphologie. Untersuchungsgebiet Ost: 5 (1663), 6 (1662), 7 (1649), 8 (1654), 9 (1655), 10 (1653), 11 (1652). – Untersuchungsgebiet Mitte: 12 (1676), 13 (1677), 14 (1679), 15 (1693), 16 (1678), 17 (1716), 18 (1682), 19 (1684), 20 (1683), 21 (1718). – Ton. – M. 1:3.

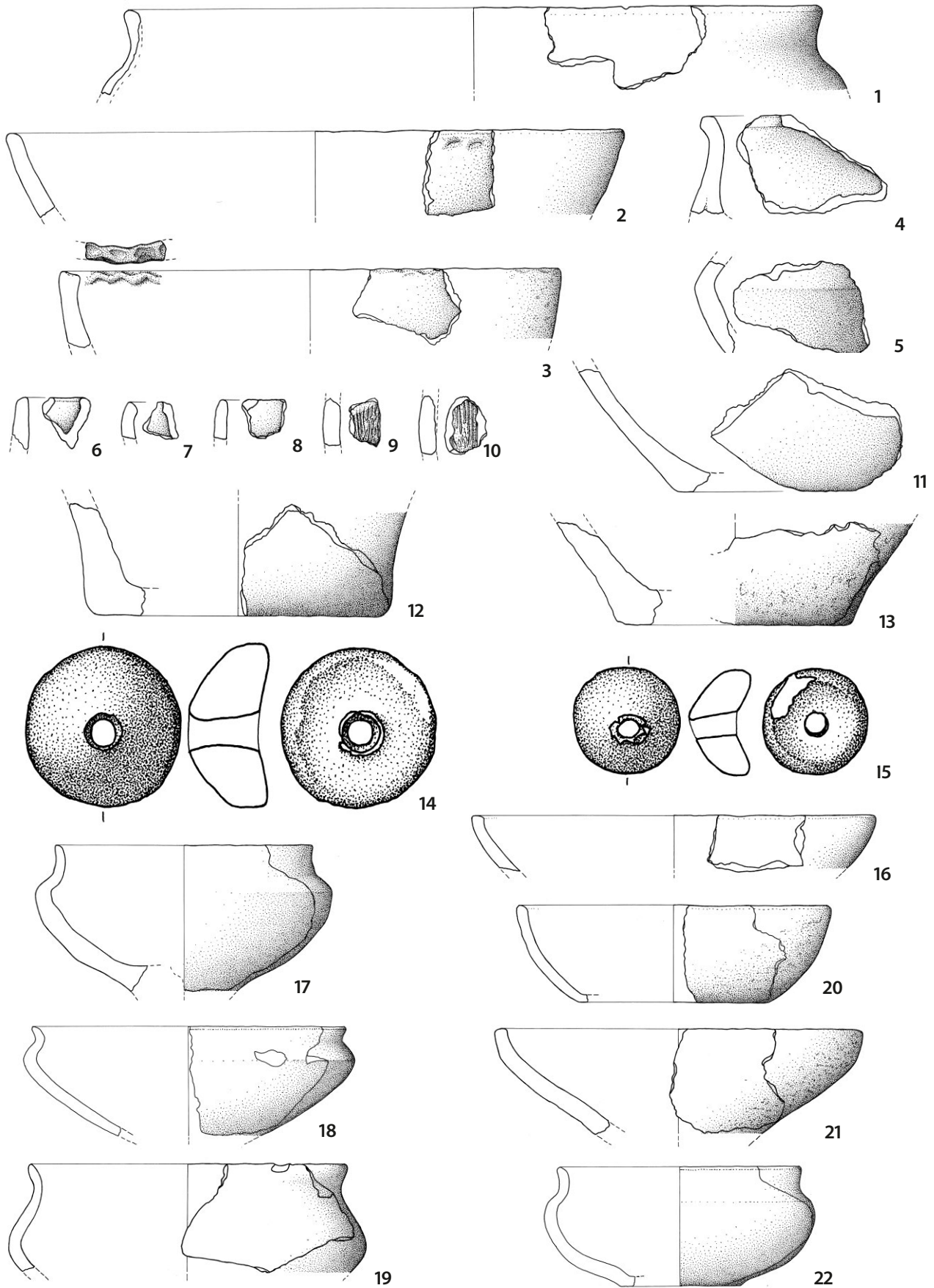
← Untersuchungsgebiet Mitte →



Kirchhain-Niederwald, Untersuchungsgebiete Geomorphologie. Untersuchungsgebiet Mitte: 1 (1691), 2 (1717), 3 (1719), 4 (1685), 5 (1695), 6 (1728), 7 (1734), 8 (1740), 9 (1741), 10 (1739), 11 (1732), 12 (1733), 13 (1729), 14 (1742), 15 (1736), 16 (1731), 17 (1737). – Ton. – 1–14; 17 M. 1:3, 16 M. 2:3.

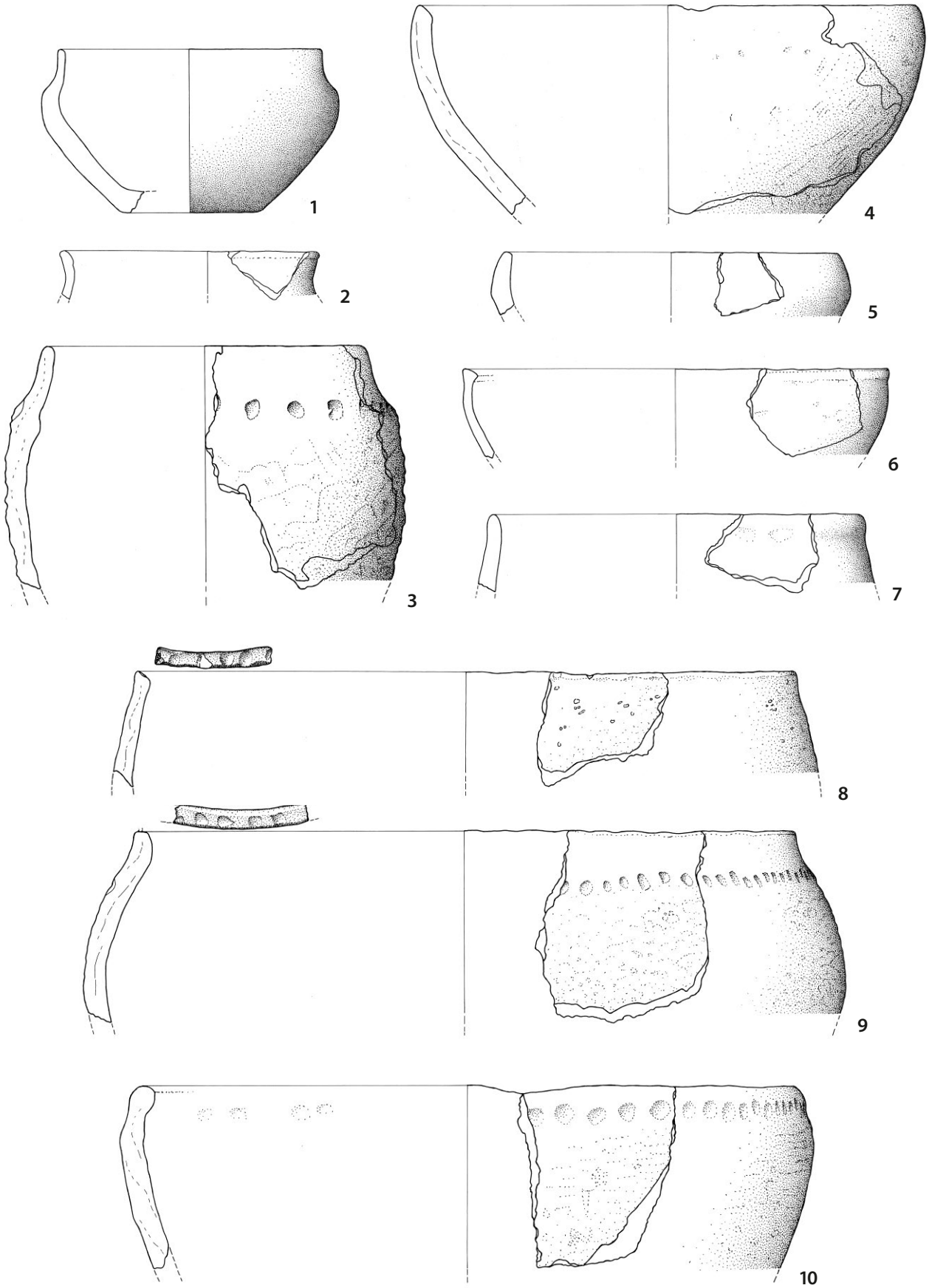


## ← Untersuchungsgebiet Mitte →



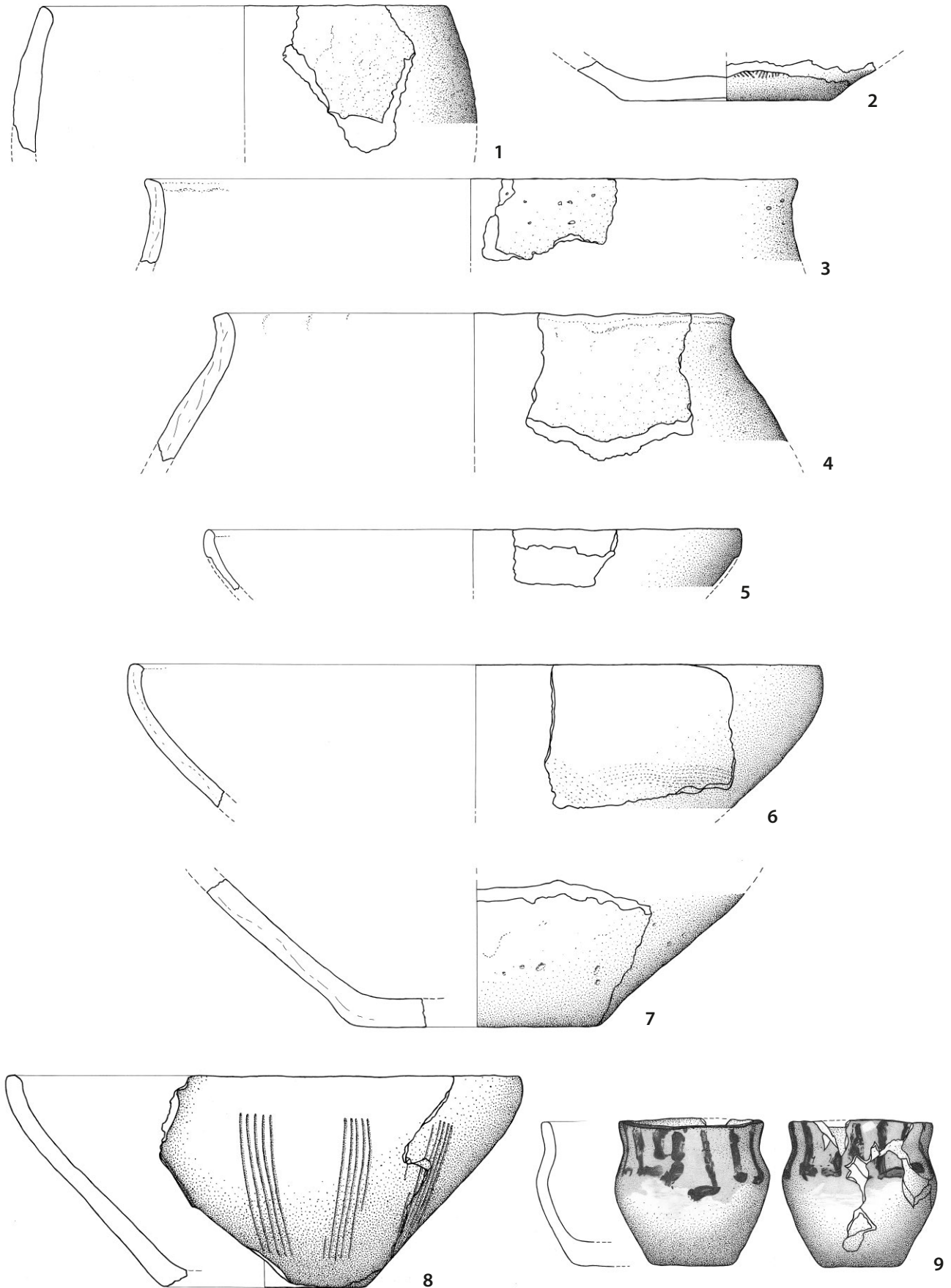
Kirchhain-Niederwald, Untersuchungsgebiete Geomorphologie. Untersuchungsgebiet Mitte: 1 (1756), 2 (1762), 3 (1761), 4 (1755), 5 (1758), 6 (1757), 7 (1754), 8 (1763), 9-10 (1764), 11 (1771), 12 (1772), 13 (1773), 14 (1752), 15 (1753), 16 (1782), 17 (1786), 18 (1789), 19 (1788), 20 (1783), 21 (1797), 22 (1787). – Ton. – 1-13; 16-22 M. 1:3, 14-15 M. 2:3

← Untersuchungsgebiet Mitte →



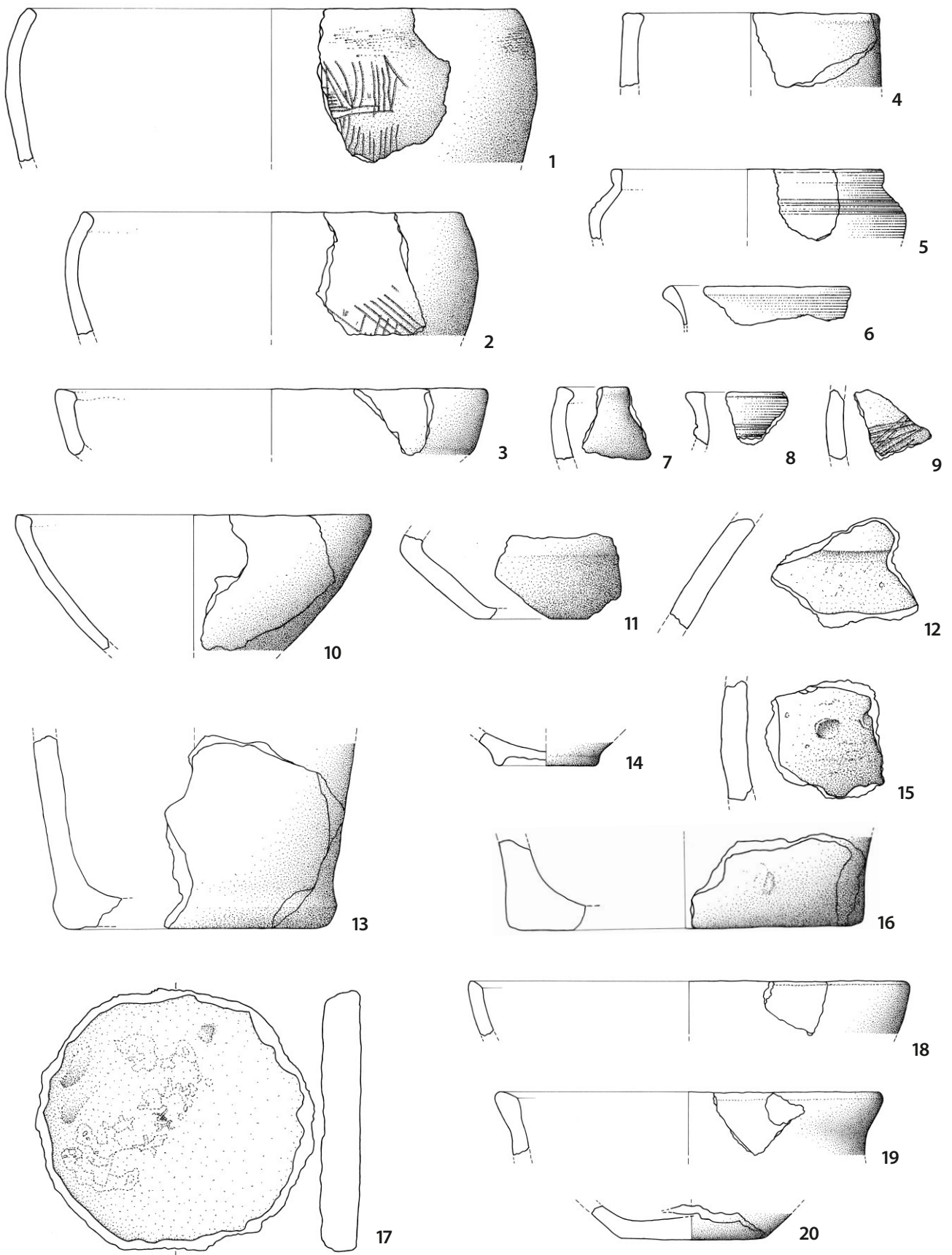
Kirchhain-Niederwald, Untersuchungsgebiete Geomorphologie. Untersuchungsgebiet Mitte: 1 (1793), 2 (1790), 3 (1800), 4 (1796), 5 (1792), 6 (1791), 7 (1794), 8 (1802), 9 (1801), 10 (1798). – Ton. – M. 1:3.

← Untersuchungsgebiet Mitte



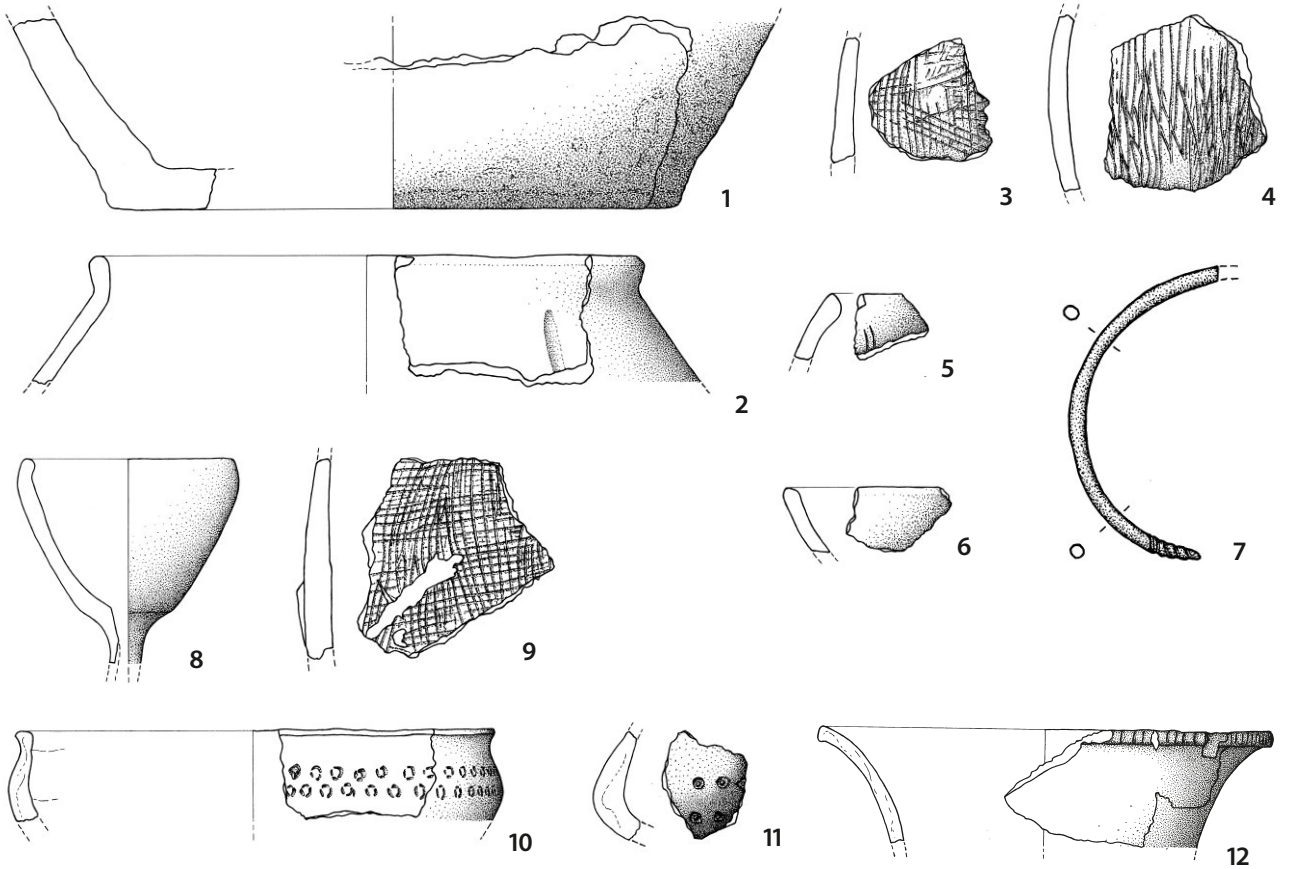
Kirchhain-Niederwald, Untersuchungsgebiete Geomorphologie. Untersuchungsgebiet Mitte: 1 (1799), 2 (1805), 3 (1804), 4 (1803), 5 (1785), 6 (1784), 7 (1806), 8 (1808), 9 (1807).– Ton. – M. 1:3.

Untersuchungsgebiet Nord →

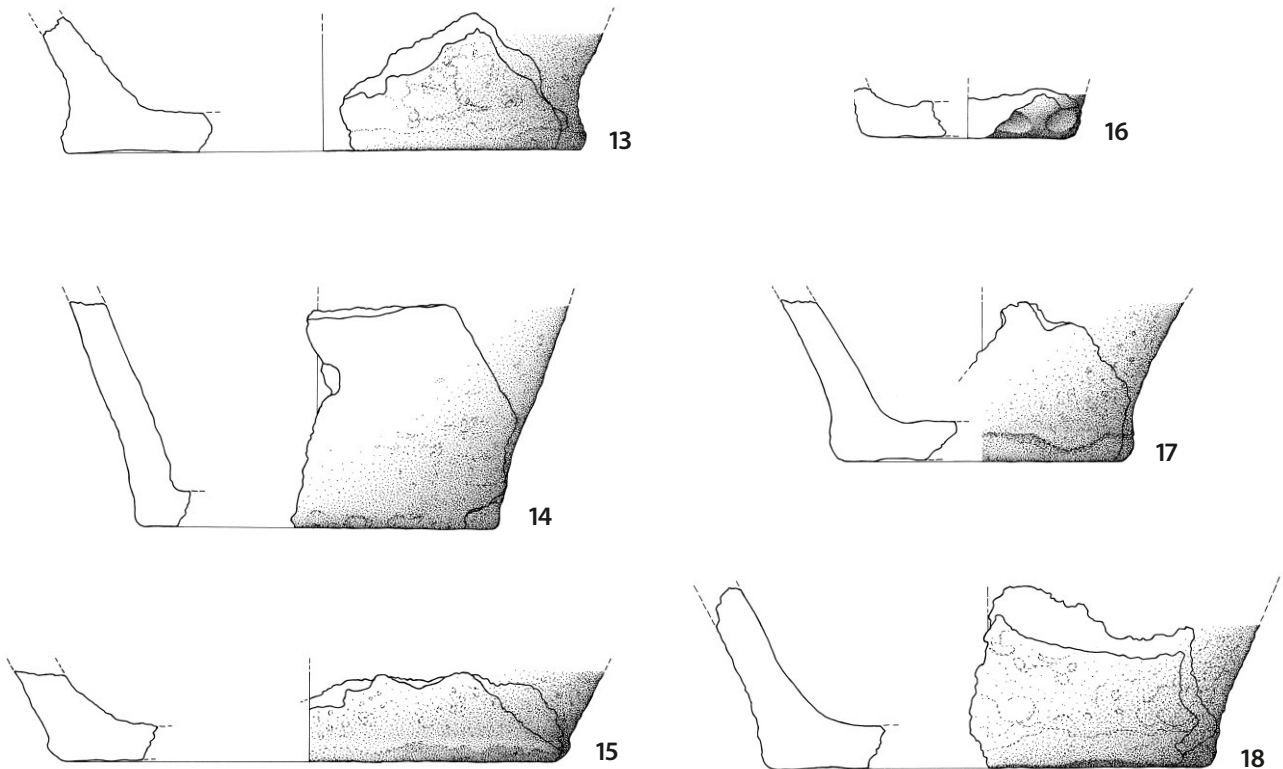


Kirchhain-Niederwald, Untersuchungsgebiete Geomorphologie. Untersuchungsgebiet Nord: 1 (1827), 2 (1817), 3 (1820), 4 (1829), 5 (1814), 6 (1816), 7 (1819), 8 (1815), 9 (1832), 10 (1818), 11 (1824), 12 (1831), 13 (1856), 14 (1825), 15 (1830), 16 (1857), 17 (1855), 18 (1861), 19 (1862), 20 (1869). – Ton. – M. 13.

## ← Untersuchungsgebiet Nord

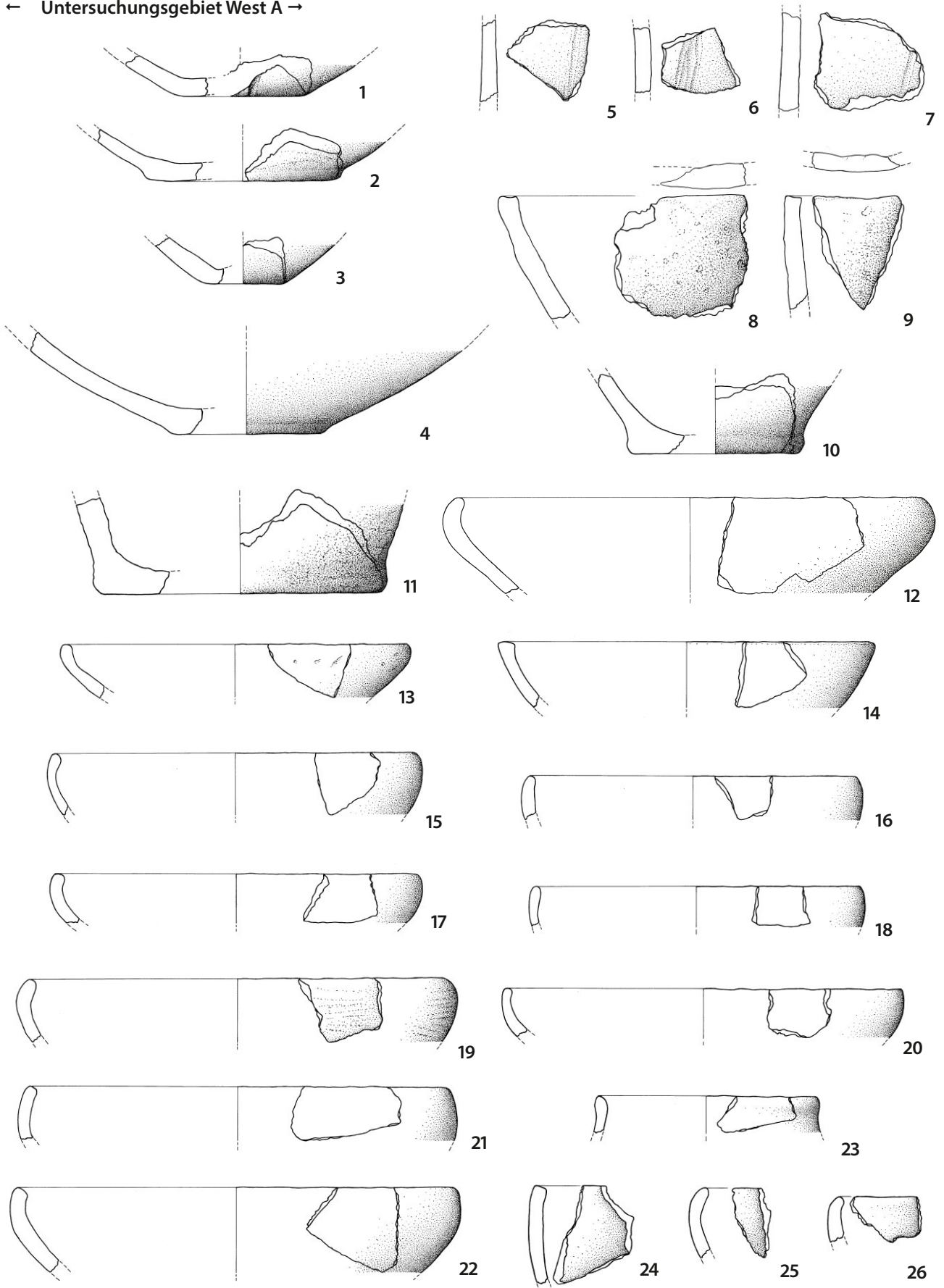


## Untersuchungsgebiet West A →



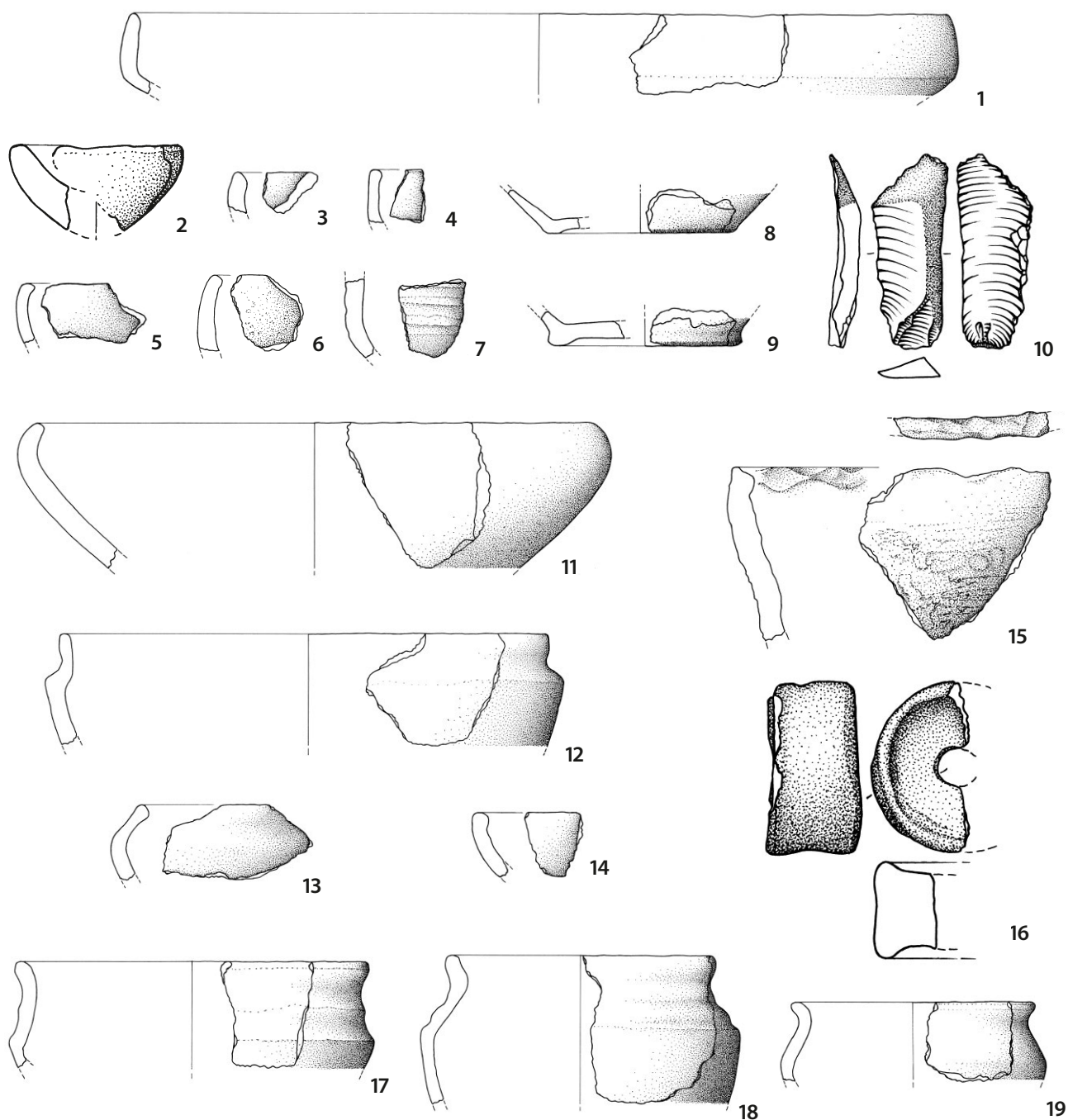
Kirchhain-Niederwald, Untersuchungsgebiete Geomorphologie. Untersuchungsgebiet Nord: 1 (1870), 2 (1883), 3 (1885), 4 (1884), 5 (1880), 6 (1881), 7 (1878), 8 (1872), 9 (1875), 10 (1889), 11 (1890), 12 (1892). – Untersuchungsgebiet West A: 13 (1932), 14 (1926), 15 (1934), 16 (1929), 17 (1935), 18 (1933). – 1–6; 10–18 Ton, 7 Bronze. – 1–6; 8–18 M. 1:3, 7 M. 2:3.

← Untersuchungsgebiet West A →

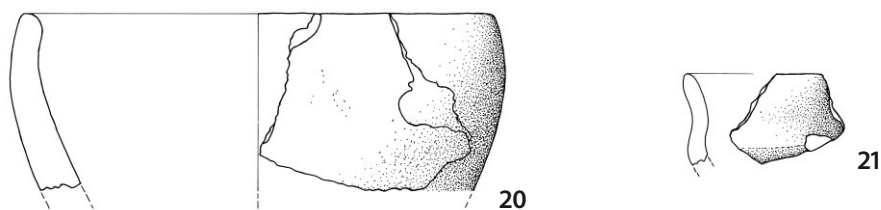


Kirchhain-Niederwald, Untersuchungsgebiete Geomorphologie. Untersuchungsgebiet West A: 1 (1902), 2 (1903), 3 (1901), 4 (1900), 5-7 (1897), 8 (1906), 9 (1907), 10 (1930); 11 (1931), 12 (1965), 13 (1972), 14 (1959), 15 (1950), 16 (1962), 17 (1960), 18 (1951), 19 (1966), 20 (1963), 21 (1967), 22 (1961), 23 (1974), 24 (1973), 25 (1969), 26 (1968). – Ton. – M. 1:3.

## ← Untersuchungsgebiet West A

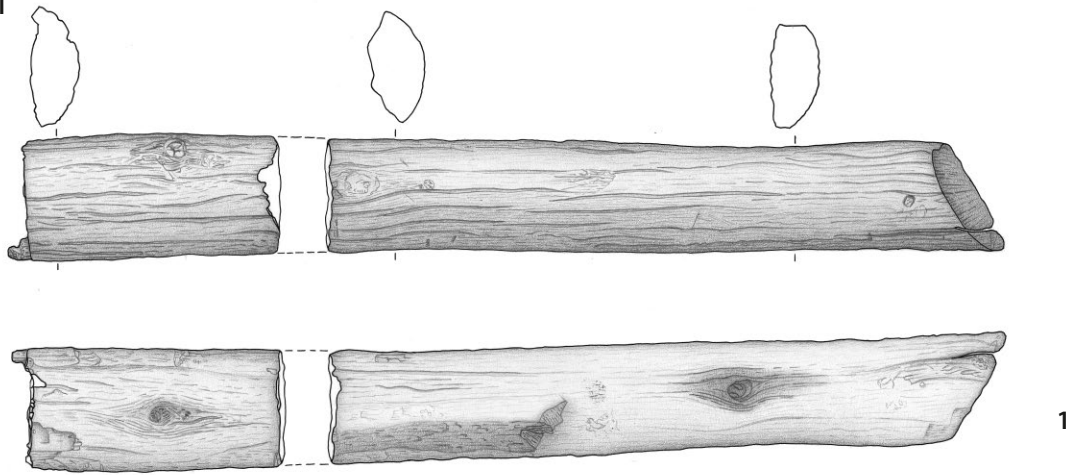


## Untersuchungsgebiet West B

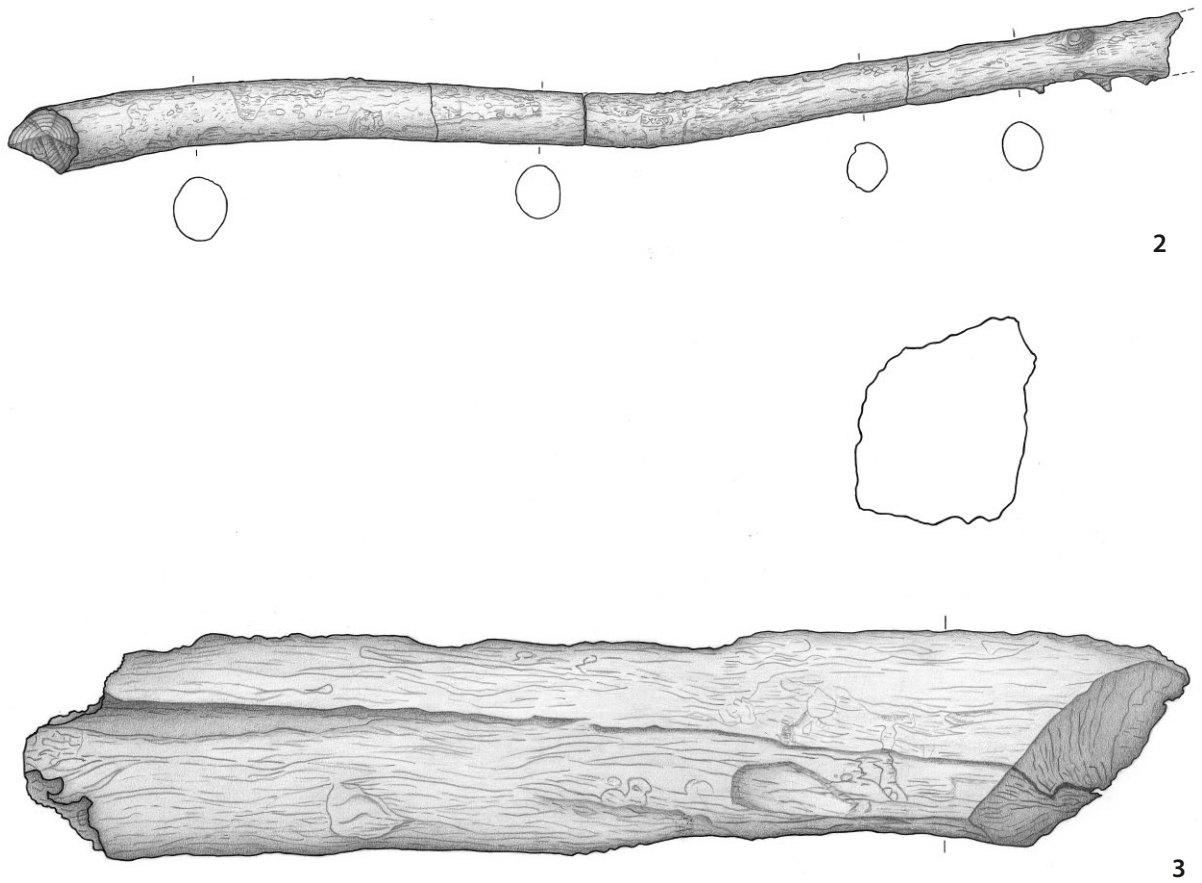


Kirchhain-Niederwald, Untersuchungsgebiete Geomorphologie. Untersuchungsgebiet West A: 1 (1970), 2 (1949), 3 (1971), 4 (1952), 5 (1964), 6 (1992), 7 (1975), 8 (1957), 9 (1958), 10 (1948); 11 (2002), 12 (2006), 13 (2004), 14 (2007), 15 (2008), 16 (1993), 17 (1995), 18 (1994), 19 (2005).  
 – Untersuchungsgebiet West B: 20 (2017), 21 (2015). – 1–9; 11–21 Ton, 10 Kiesel­schiefer. – 1–9; 11–15; 17–21 M. 1:3, 10; 16 M. 2:3.

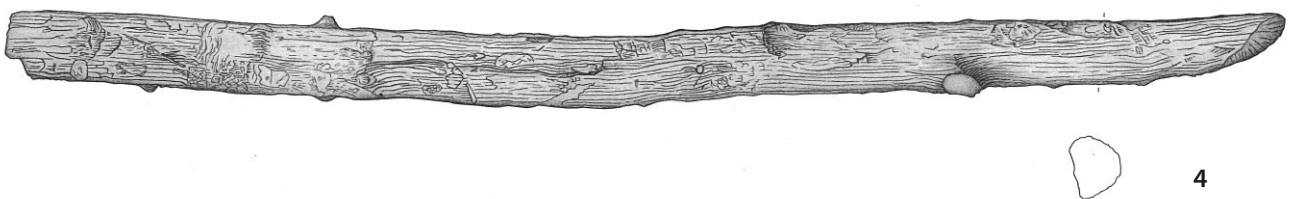
Quadrant 1



Quadrant 2

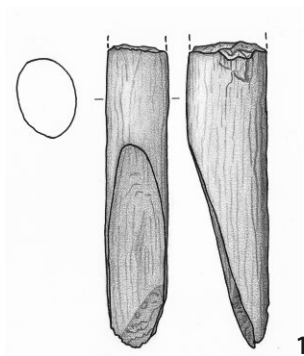


Quadrant 8



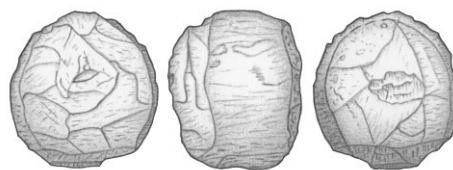


Quadrant 1



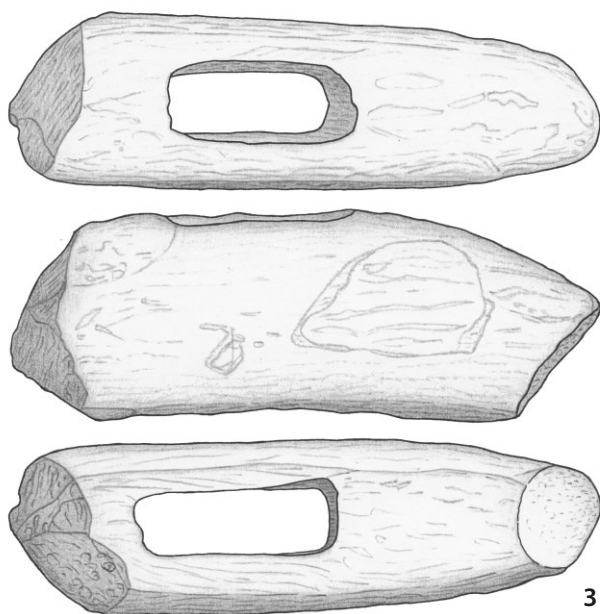
1

Quadrant 2



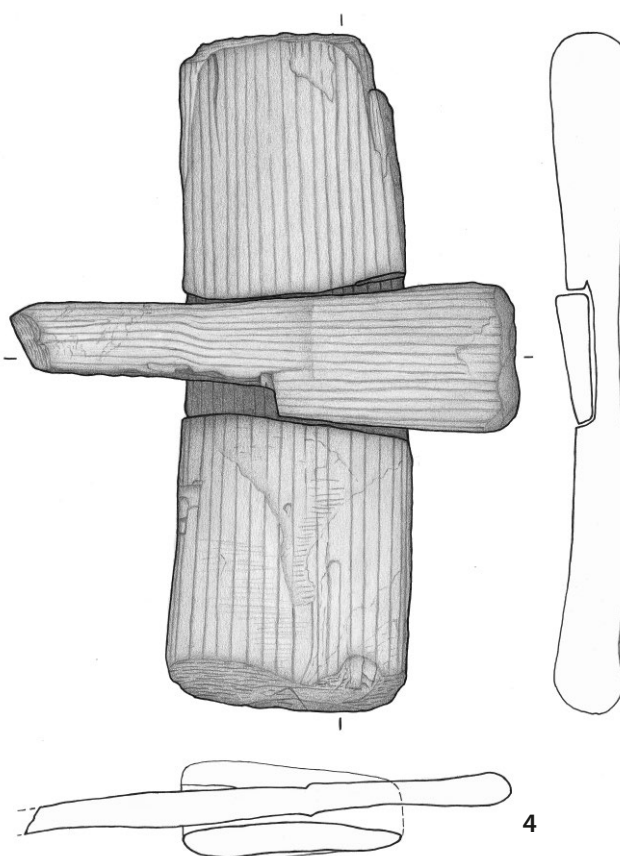
2

Quadrant 3



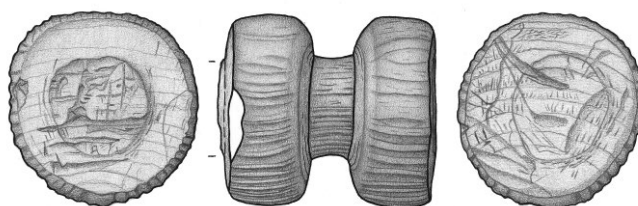
3

Quadrant 6



4

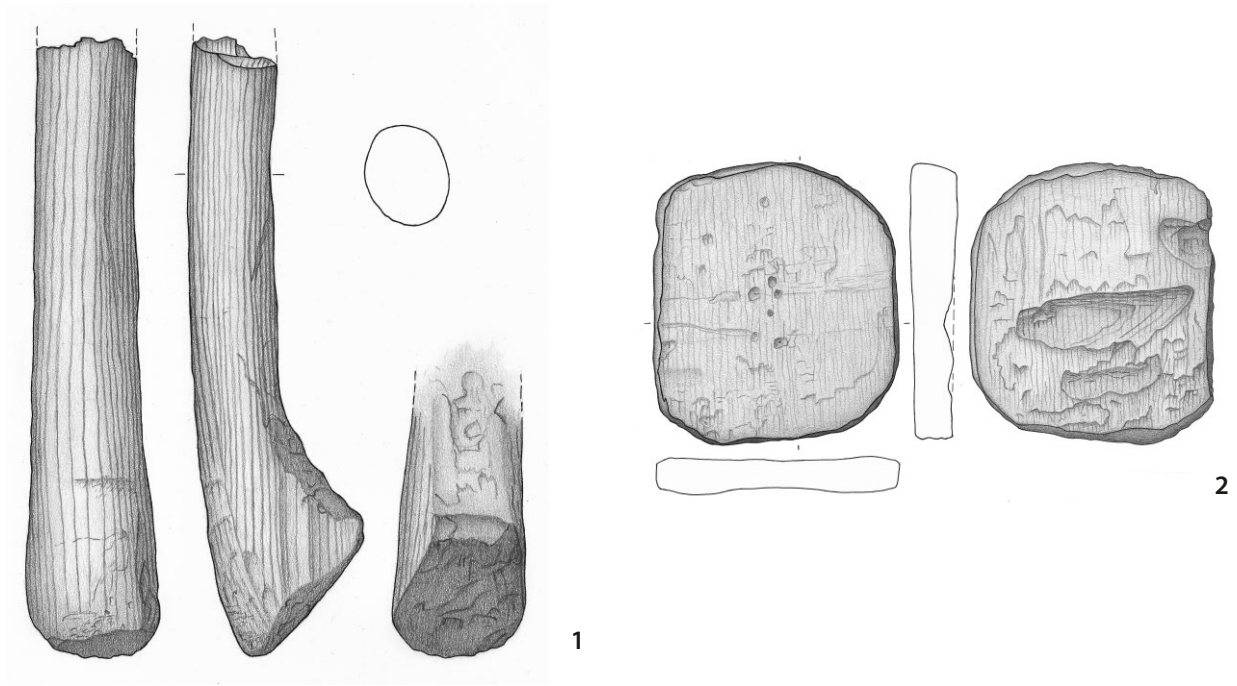
Quadrant 12



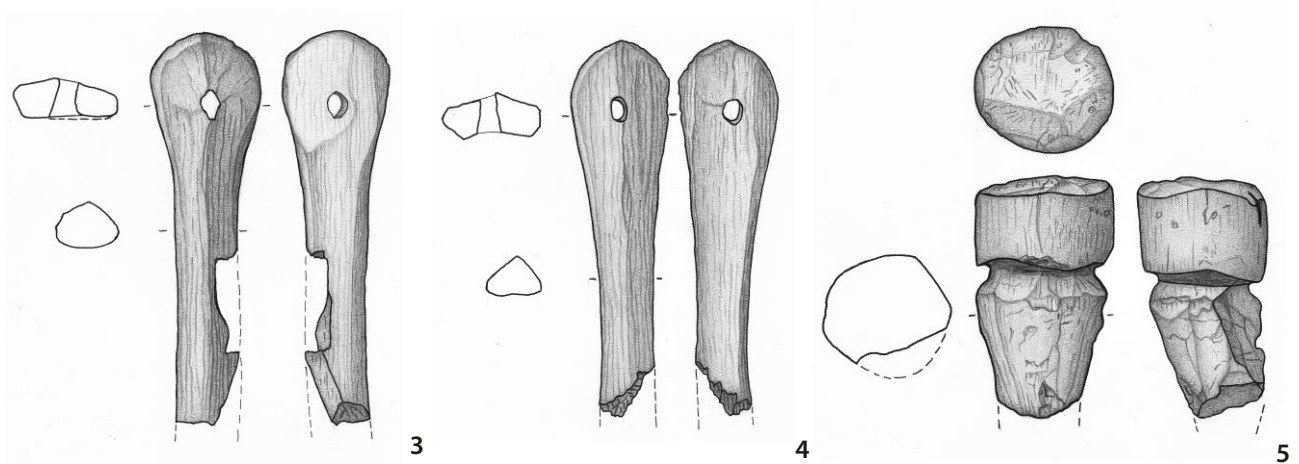
5

Kirchhain-Niederwald, hölzerne Objekte. Brückenfundstelle. **Quadrant 1:** 1 (9). – **Quadrant 2:** 2 (28).  
 – **Quadrant 3:** 3 (59). – **Quadrant 6:** 4 (147). – **Quadrant 12:** 5 (685). – 1 unbestimmte Holzart, 2; 3; 5 Eiche, 4 Buche (?). – M. 1:2.

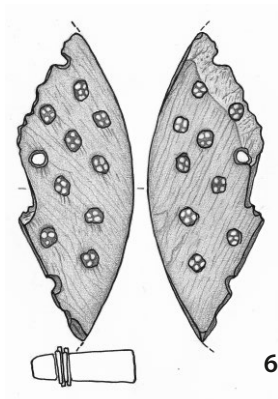
Quadrant 13



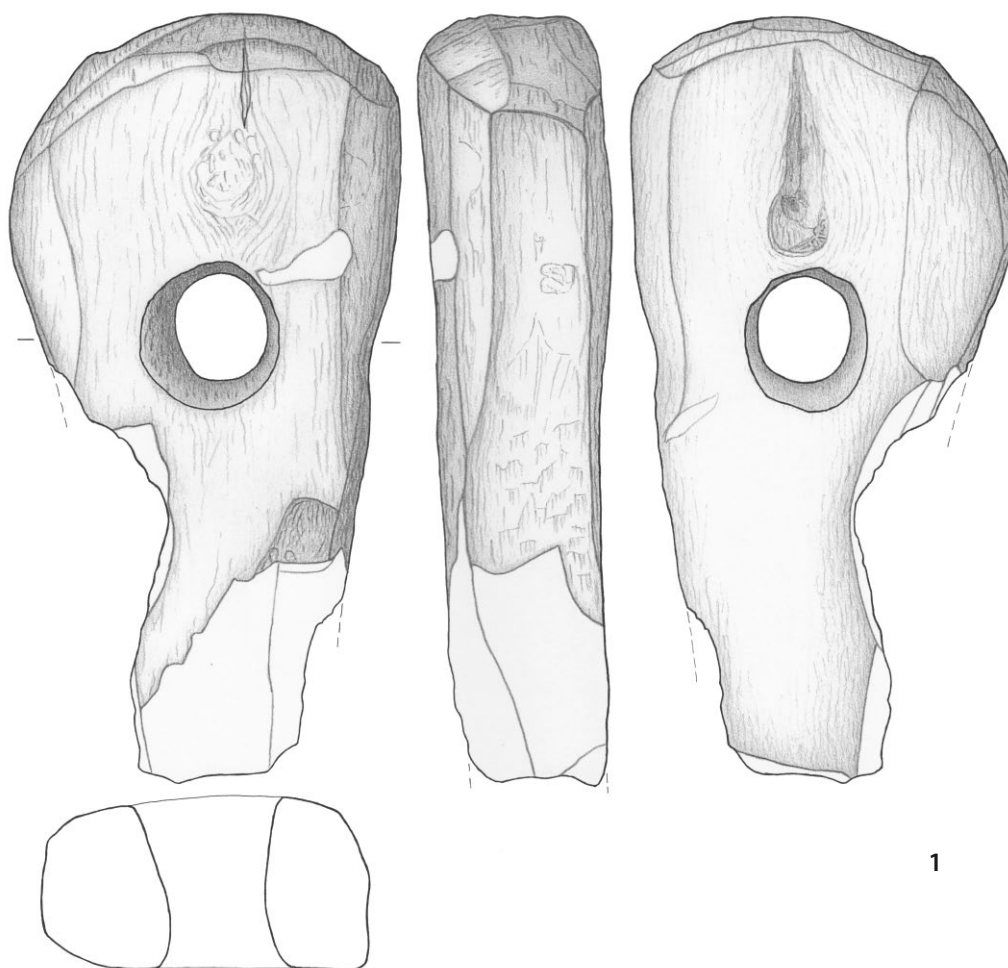
Quadrant 14



Untersuchungsgebiet Nord



Kirchhain-Niederwald, hölzerne Objekte. Brückenfundstelle. Quadrant 13: 1 (702), 2 (787). – Quadrant 14: 3 (935), 4 (936), 5 (937).  
 – Untersuchungsgebiete Geomorphologie. Untersuchungsgebiet Nord, Uferprofil (Schlammprobe): 6 (1809).  
 – 1 Buche(?), 2 Eiche, 3–5 Holzart unbestimmt, 6 Eiche. – 1; 3–6 M. 1:2; 2 M. 1:3.



1