
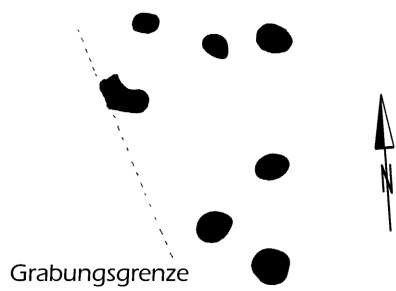





Tafeln



1: Kat. 1



2: Kat. 2



3: Kat. 3


Taf. 1:

1: Kat. 1: Anröchte »Neuer Schlag«, Kr. Soest [4415,10] Haus 1.


2: Kat. 2: Anröchte »Neuer Schlag«, Kr. Soest [4415,10] Haus 2.

3: Kat. 3: Beckum-Geißler, Kr. Warendorf [4214,44] Haus 1.


M 1:200.



1: Kat. 4



2: Kat. 5



3: Kat. 6

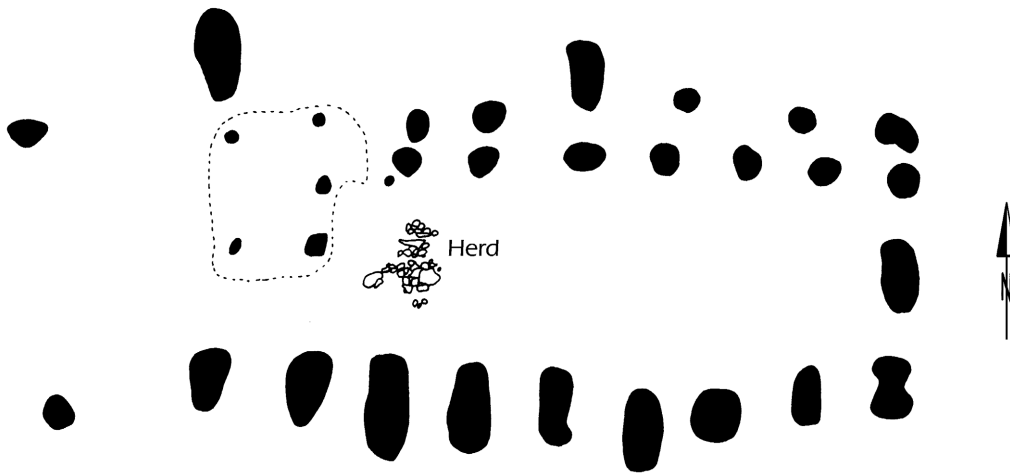
Taf. 2:

1: Kat. 4: Beckum-Geißler, Kr. Warendorf [4214,44] Haus 2.


2: Kat. 5: Beckum-Geißler, Kr. Warendorf [4214,44] Haus 3.

3: Kat. 6: Bielefeld-Jöllenneck »Altenschildesche«, Kreisfr. Stadt Bielefeld [3917,110] Haus A.


M 1:200.



1: Kat. 7



2: Kat. 8



3: Kat. 9


Taf. 3:

1: Kat. 7: Bielefeld-Jöllenbeck »Altenschildesche«, Kreisfr. Stadt Bielefeld [3917,110] Haus B.

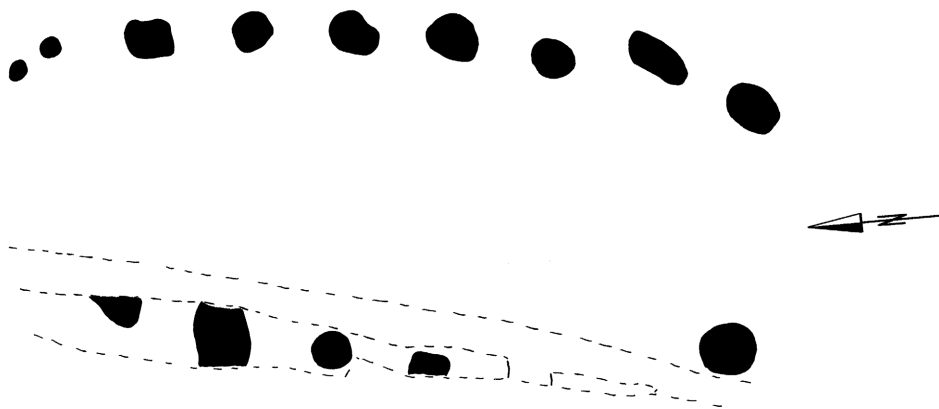
2: Kat. 8: Bielefeld-Jöllenbeck »Altenschildesche«, Kreisfr. Stadt Bielefeld [3917,110] Haus C.

3: Kat. 9: Bielefeld-Sieker, Kreisfr. Stadt Bielefeld [3917,74] Haus 1.


M 1:200.



1: Kat. 10



2: Kat. 11



3: Kat. 12

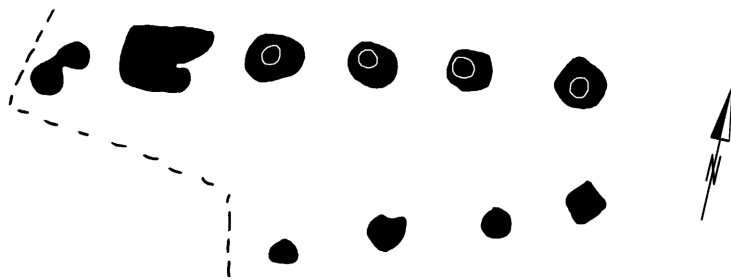
Taf. 4:

1: Kat. 10: Bielefeld-Sieker, Kreisfr. Stadt Bielefeld [3917,74] Haus 2.


2: Kat. 11: Bocholt-Nevelkamp, Kr. Borken [4105,80] Haus 18.

3: Kat. 12: Bocholt-Nevelkamp, Kr. Borken [4105,80] Haus 23.

M 1:200.



1: Kat. 13




2: Kat. 14

Taf. 5:

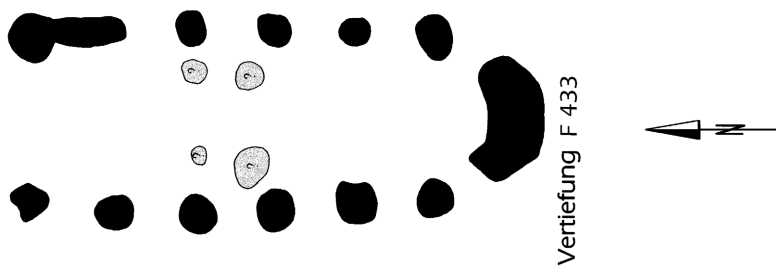
1: Kat. 13: Bocholt-Nevelkamp, Kr. Borken [4105,80] Haus 24.

2: Kat. 14: Bocholt-Nevelkamp, Kr. Borken [4105,80] Haus x (schwarz: erste Phase, grau: zweite Phase).


M 1:200.




1: Kat. 15



2: Kat. 16




3: Kat. 17




4: Kat. 18

Taf. 6:


- 1: Kat. 15: Bocholt-Westtangente, Kr. Borken [4105,56] Haus 1.
 2: Kat. 16: Bocholt-Westtangente, Kr. Borken [4105,56] Haus 2.
 3: Kat. 17: Bocholt-Westtangente, Kr. Borken [4105,56] Haus 3.
 4: Kat. 18: Bocholt-Westtangente, Kr. Borken [4105,56] Haus 4.
 M 1:200.



1: Kat. 19



2: Kat. 20



3: Kat. 21

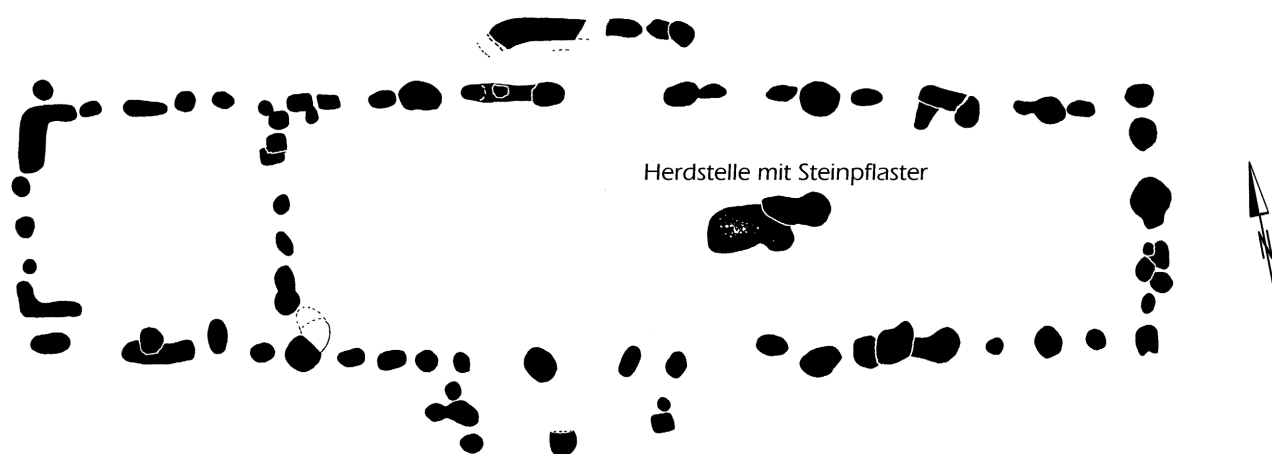
Taf. 7:

1: Kat. 19: Bocholt-Westtangente, Kr. Borken [4105,56] Haus 5.

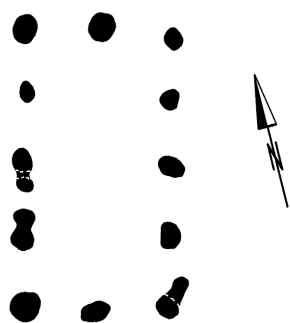
2: Kat. 20: Bocholt-Westtangente, Kr. Borken [4105,56] Haus 6.

3: Kat. 21: Borken-Gemenwirthe, Kr. Borken [4107,203] Haus 1.

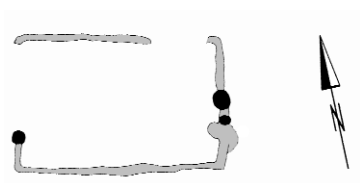
M 1:200.



1: Kat. 22



2: Kat. 23



3: Kat. 24

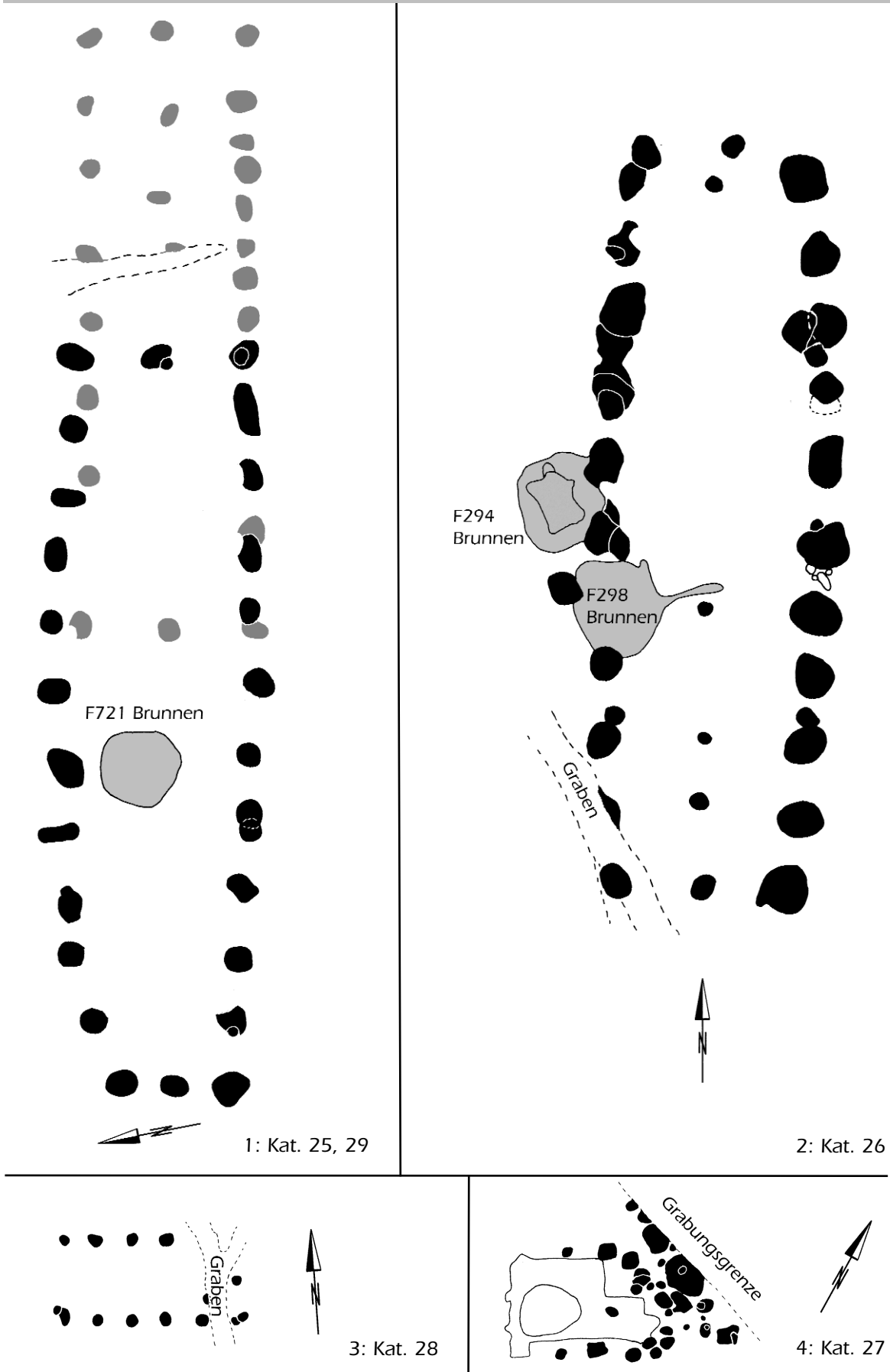
Taf. 8:

1: Kat. 22: Borken-Hoxfeld, Kr. Borken [4106,19] Haus 1.

2: Kat. 23: Borken-Hoxfeld, Kr. Borken [4106,19] Haus 2.

3: Kat. 24: Borken-Hoxfeld, Kr. Borken [4106,19] Haus 3.

M 1:200.



Taf. 9:

1 schwarz: Kat. 25: Dülsen-Derneckamp, Kr. Coesfeld [4109,78] Haus 1.


1 grau: Kat. 29: Dülsen-Derneckamp, Kr. Coesfeld [4109,78] Haus 5.

2: Kat. 26: Dülsen-Derneckamp, Kr. Coesfeld [4109,78] Haus 2.

3: Kat. 28: Dülsen-Derneckamp, Kr. Coesfeld [4109,78] Haus 4.

4: Kat. 27: Dülsen-Derneckamp, Kr. Coesfeld [4109,78] Haus 3.


M 1:200.



1: Kat. 30



2: Kat. 31



3: Kat. 32

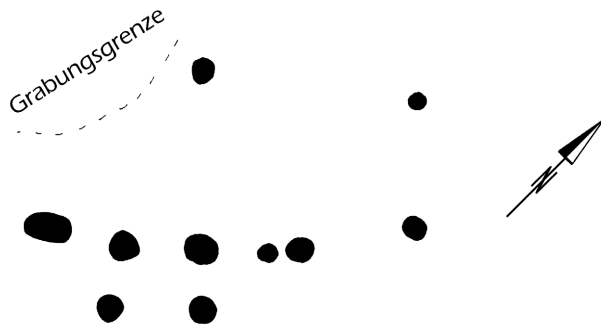
Taf. 10:

1: Kat. 30: Emsdetten-Isendorf, Kr. Steinfurt [3811,137] Haus 1.


2: Kat. 31: Emsdetten-Isendorf, Kr. Steinfurt [3811,137] Haus 2.

3: Kat. 32: Everswinkel-Müssingen, Kr. Warendorf [4013,71] Haus 1.


M 1:200.



1: Kat. 33



2: Kat. 34



3: Kat. 35


Taf. 11:

1: Kat. 33: Greven-Wentrup, Grüner Weg, Kr. Steinfurt [3811,157] Haus 1.


2: Kat. 34: Greven-Wentrup, Grüner Weg, Kr. Steinfurt [3811,157] Haus 2.

3: Kat. 35: Greven-Wentrup, Grüner Weg, Kr. Steinfurt [3811,157] Haus 3.


M 1:200.



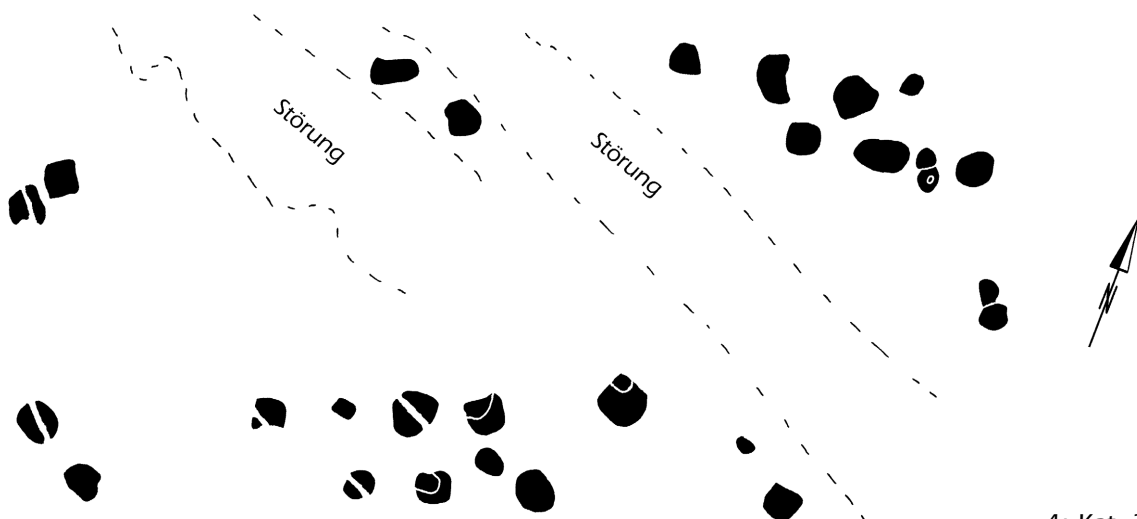
1: Kat. 36



2: Kat. 37



3: Kat. 38



4: Kat. 39

Taf. 12:

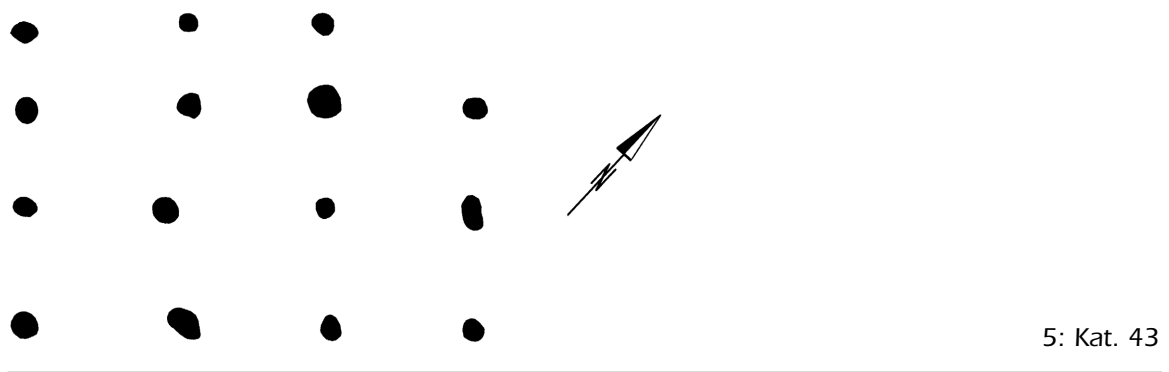
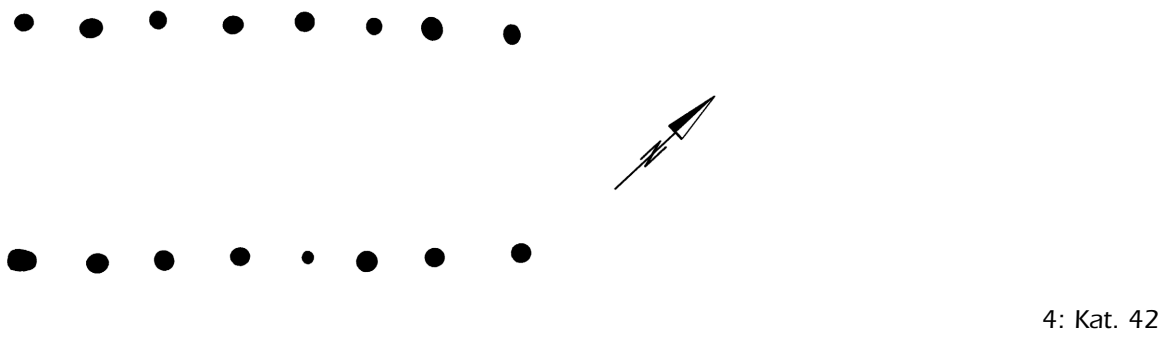
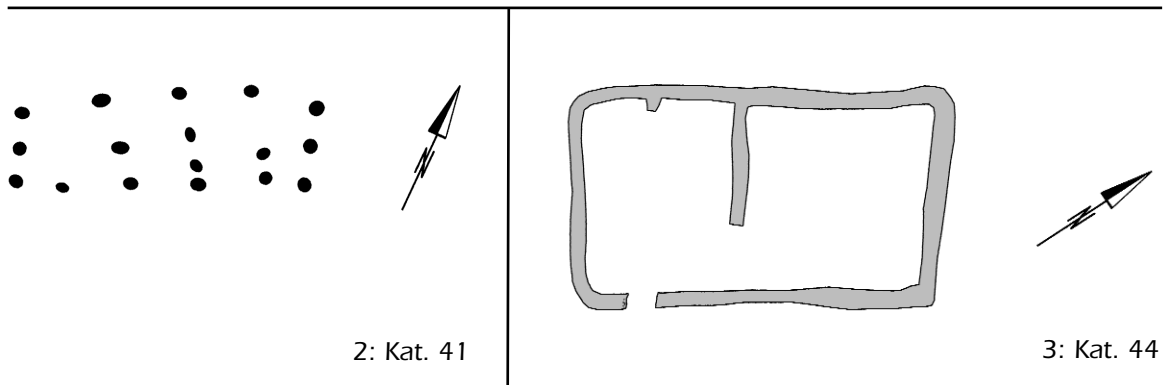
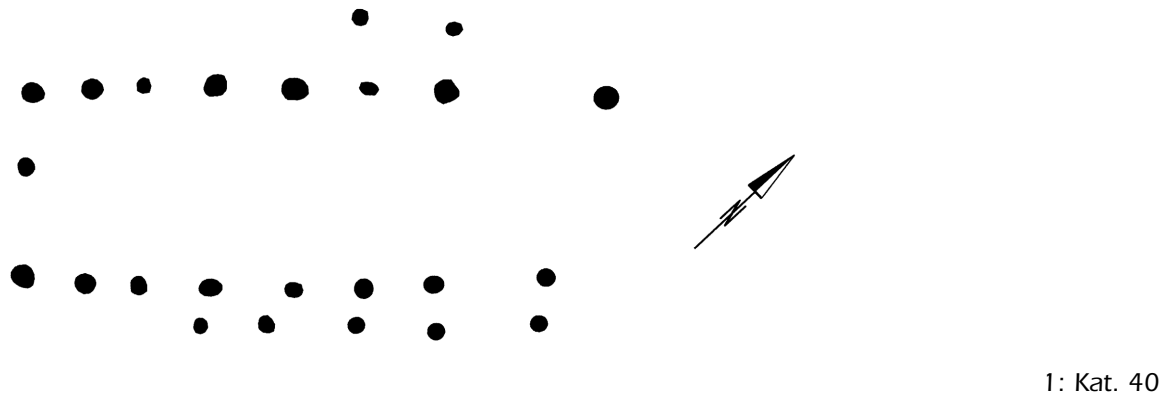
1: Kat. 36: Greven-Wentrup »Ost«, Kr. Steinfurt [3811,160] Haus 1.

2: Kat. 37: Greven-Wentrup »Ost«, Kr. Steinfurt [3811,160] Haus 2.

3: Kat. 38: Greven-Wentrup »Ost«, Kr. Steinfurt [3811,160] Haus 3.

4: Kat. 39: Greven-Wentrup »Ost«, Kr. Steinfurt [3811,160] Haus 4.

M 1:200.




Taf. 13:
1: Kat. 40: Greven-Wentrup, Kr. Steinfurt [3811,90] Haus 1.
2: Kat. 41: Greven-Wentrup, Kr. Steinfurt [3811,90] Haus 2.
3: Kat. 44: Greven-Wentrup, Kr. Steinfurt [3811,90] Haus 5.
4: Kat. 42: Greven-Wentrup, Kr. Steinfurt [3811,90] Haus 3.
5: Kat. 43: Greven-Wentrup, Kr. Steinfurt [3811,90] Haus 4.
M 1:200.




1: Kat. 45




2: Kat. 46




3: Kat. 47



4: Kat. 48



5: Kat. 49



6: Kat. 50

Taf. 14:

1: Kat. 45: Gronau-Epe, Kr. Borken [3808,74] Haus 1.

2: Kat. 46: Gronau-Epe, Kr. Borken [3808,74] Haus 2.


3: Kat. 47: Gronau-Epe, Kr. Borken [3808,74] Haus 3.

4: Kat. 48: Gronau-Epe, Kr. Borken [3808,74] Haus 4.

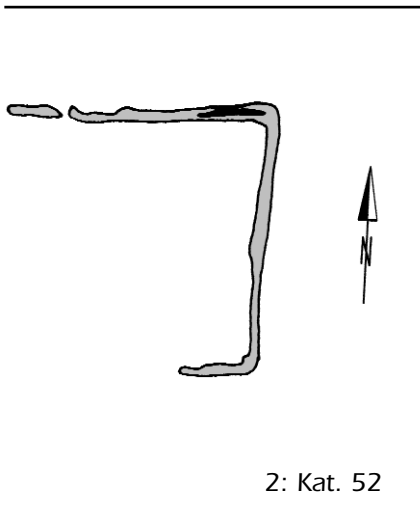
5: Kat. 49: Gronau-Epe, Kr. Borken [3808,74] Haus 5.

6: Kat. 50: Gronau-Epe, Kr. Borken [3808,74] Haus 6.

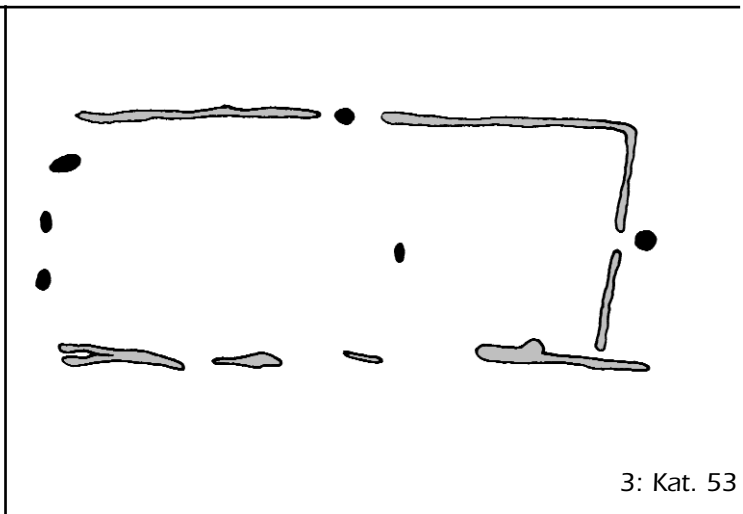
M 1:200.




1: Kat. 51



2: Kat. 52




3: Kat. 53



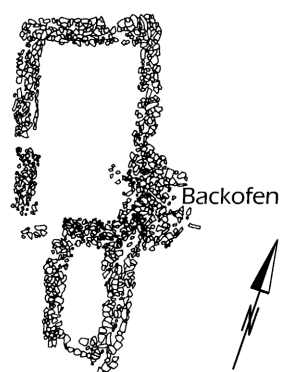
4: Kat. 54

Taf. 15:

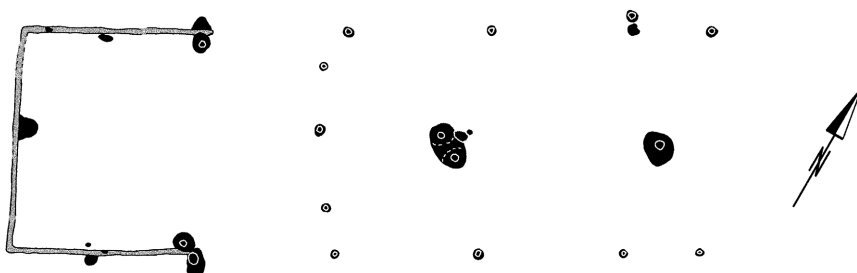
- 1: Kat. 51: Gronau-Epe, Kr. Borken [3808,74] Haus 7.
 - 2: Kat. 52: Gronau-Epe, Kr. Borken [3808,74] Haus 8.
 - 3: Kat. 53: Gronau-Epe, Kr. Borken [3808,74] Haus 9.
 - 4: Kat. 54: Gronau-Epe, Kr. Borken [3808,74] Haus 10.
- M 1:200.



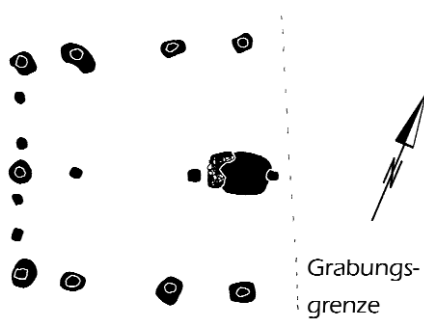
1: Kat. 55




2: Kat. 56



3: Kat. 57




4: Kat. 58




5: Kat. 59

Taf. 16:

- 1: Kat. 55: Hagen-Delstern, Kreisfr. Stadt Hagen [4611,81] Haus 1.
 2: Kat. 56: Hagen-Delstern, Kreisfr. Stadt Hagen [4611,81] Haus 2.
 3: Kat. 57: Haltern-Berghalter, Kr. Recklinghausen [4208,59] Haus 1.
 4: Kat. 58: Haltern-Berghalter, Kr. Recklinghausen [4208,59] Haus 2.
 5: Kat. 59: Haltern-Berghalter, Kr. Recklinghausen [4208,59] Haus 3.
 M 1:200.



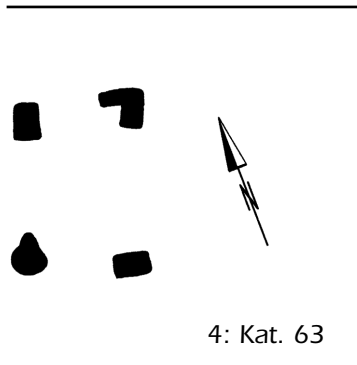
1: Kat. 60



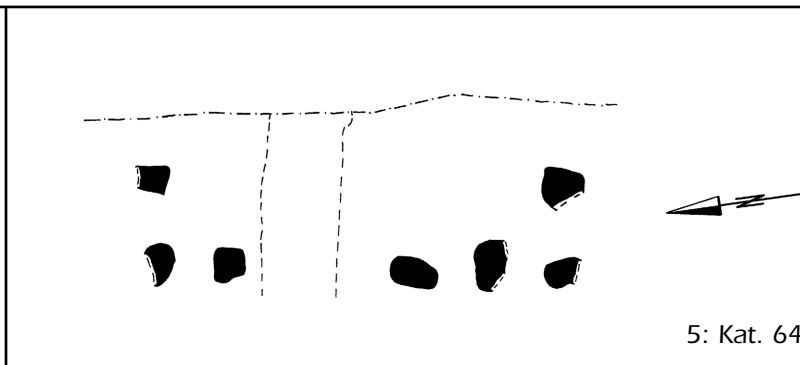
2: Kat. 61



3: Kat. 62



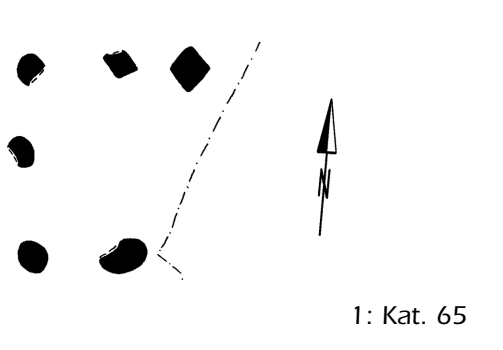
4: Kat. 63




5: Kat. 64

Taf. 17:


- 1: Kat. 60: Haltern-Flaesheim, Kr. Recklinghausen [4209,26A] Haus 1.
 - 2: Kat. 61: Haltern-Flaesheim, Kr. Recklinghausen [4209,26A] Haus 2.
 - 3: Kat. 62: Haltern-Flaesheim, Kr. Recklinghausen [4209,26A] Haus 3.
 - 4: Kat. 63: Haltern-Flaesheim, Kr. Recklinghausen [4209,26A] Haus 4.
 - 5: Kat. 64: Haltern-Flaesheim, Kr. Recklinghausen [4209,26A] Haus 5.
- M 1:200.




1: Kat. 65




2: Kat. 66



3: Kat. 67



4: Kat. 68



5: Kat. 69

Taf. 18:

1: Kat. 65: Haltern-Flaesheim, Kr. Recklinghausen [4209,26A] Haus 7.

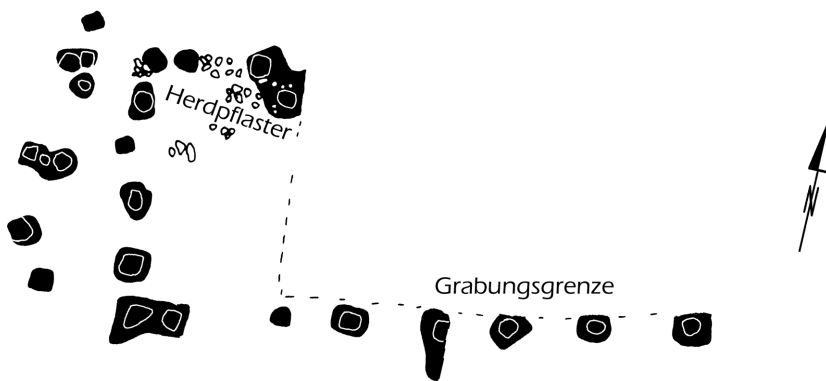
2: Kat. 66: Haltern-Flaesheim, Kr. Recklinghausen [4209,26A] Haus 8.

3: Kat. 67: Haltern-Flaesheim, Kr. Recklinghausen [4209,26A] Haus 12.

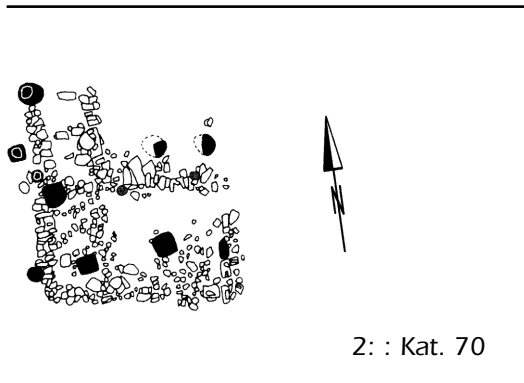
4: Kat. 68: Haltern-Flaesheim, Kr. Recklinghausen [4209,26A] Haus 16.

5: Kat. 69: Haltern-Flaesheim, Kr. Recklinghausen [4209,26A] Haus 17.


M 1:200.




1: Kat. 71



2: : Kat. 70




3: Kat. 72



4: Kat. 78


Taf. 19:

- 1: Kat. 71: Haltern-Hullern, Kr. Recklinghausen [4209,120] Haus 2.
 - 2: Kat. 70: Haltern-Hullern, Kr. Recklinghausen [4209,120] Haus 1.
 - 3: Kat. 72: Haltern-Hullern, Kr. Recklinghausen [4209,120] Haus 3.
 - 4: Kat. 78: Hamm-Westhafen, Kreisfr. Stadt Hamm [4312,6] Haus 7.
- M 1:200.




1: Kat. 73


Taf. 20:
1: Kat. 73: Hamm-Westhafen, Kreisfr. Stadt Hamm [4312,6] Haus 1.
M 1:200.



1: Kat. 74



2: Kat. 75



3: Kat. 76


Taf. 21:

1: Kat. 74: Hamm-Westhafen, Kreisfr. Stadt Hamm [4312,6] Haus 3.


2: Kat. 75: Hamm-Westhafen, Kreisfr. Stadt Hamm [4312,6] Haus 4.

3: Kat. 76: Hamm-Westhafen, Kreisfr. Stadt Hamm [4312,6] Haus 5.

M 1:200.



1: Kat. 77



2: Kat. 79



3: Kat. 80

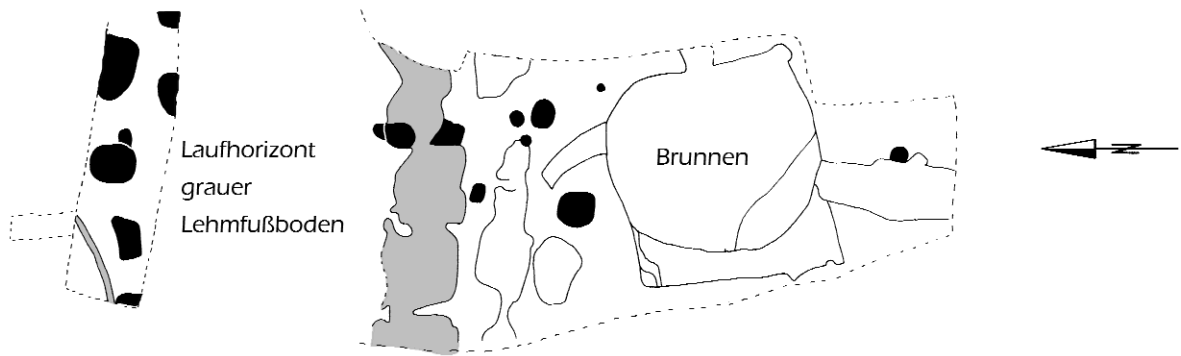
Taf. 22:

1: Kat. 77: Hamm-Westhafen, Kreisfr. Stadt Hamm [4312,6] Haus 6.


2: Kat. 79: Hamm-Westhafen, Kreisfr. Stadt Hamm [4312,6] Haus 8.

3: Kat. 80: Hamm-Westhafen, Kreisfr. Stadt Hamm [4312,6] Haus 9.

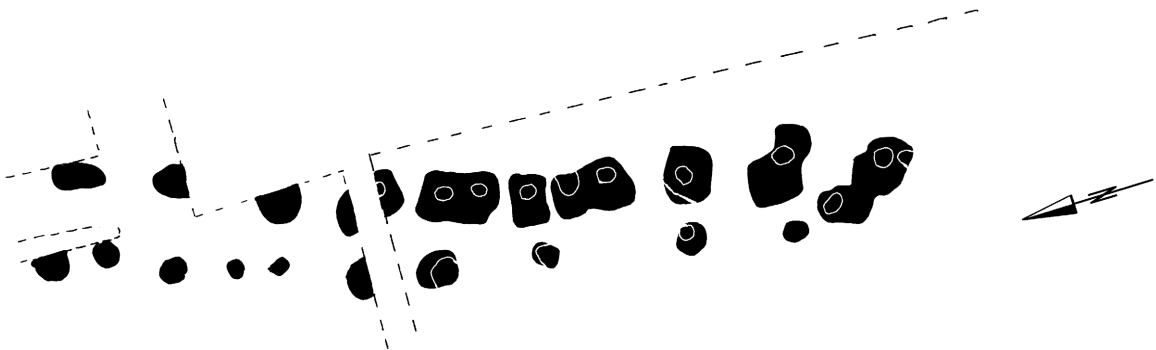
M 1:200.



1: Kat. 81



2: Kat. 82



3: Kat. 83


Taf. 23:

1: Kat. 81: Harsewinkel-Marienfild, Kr. Gütersloh [4015,18] Haus 1.

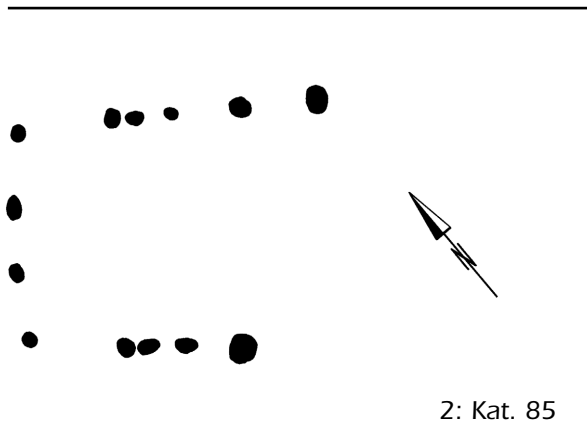
2: Kat. 82: Herzebrock »Am Langenfeld«, Kr. Gütersloh [4115,27] Haus 1.

3: Kat. 83: Herzebrock »Am Langenfeld«, Kr. Gütersloh [4115,27] Haus 2.

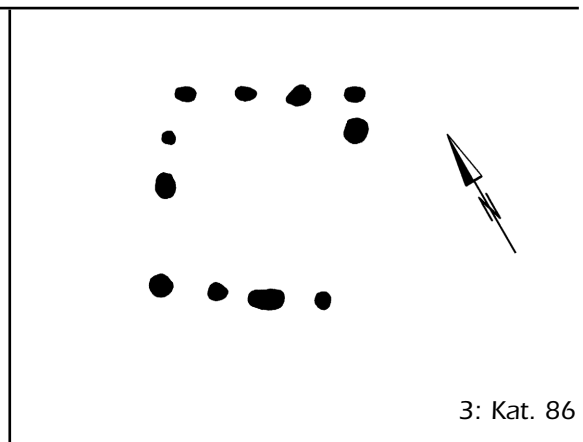
M 1:200.



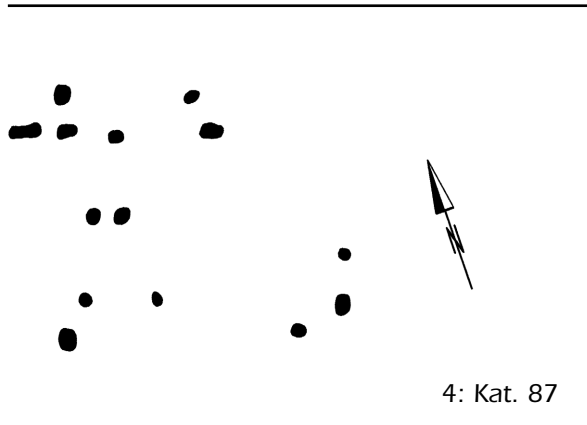
1: Kat. 84



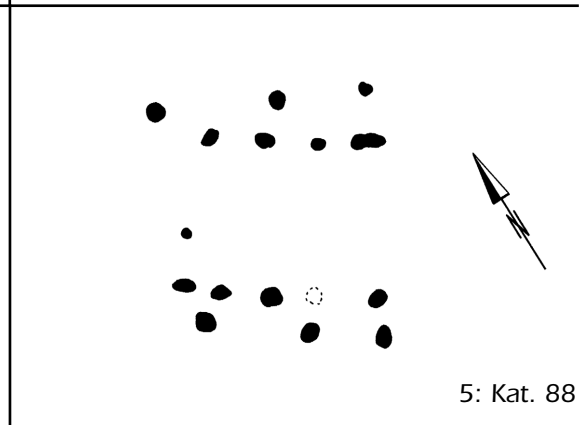
2: Kat. 85



3: Kat. 86



4: Kat. 87



5: Kat. 88

Taf. 24:

1: Kat. 84: Lengerich-Hohne, Kr. Steinfurt [3813,22] Haus 1.


2: Kat. 85: Lengerich-Hohne, Kr. Steinfurt [3813,22] Haus 2.

3: Kat. 86: Lengerich-Hohne, Kr. Steinfurt [3813,22] Haus 3.


4: Kat. 87: Lengerich-Hohne, Kr. Steinfurt [3813,22] Haus 4.

5: Kat. 88: Lengerich-Hohne, Kr. Steinfurt [3813,22] Haus 5.


M 1:200.



1: Kat. 89



2: Kat. 90



3: Kat. 91 u. 92

Taf. 25:


1: Kat. 89: Marl-Sinsen »Burg«, Kr. Recklinghausen [4309,13] Haus 1.

2: Kat. 90: Marl-Sinsen »Burg«, Kr. Recklinghausen [4309,13] Haus 2.


3 grau: Kat. 91: Metelen-Umgehung [3809,60] Haus 1.

3 schwarz: Kat. 92: Metelen-Umgehung [3809,60] Haus 2.


M 1:200.




1: Kat. 93



2: Kat. 94



3: Kat. 95



4: Kat. 96

Taf. 26:

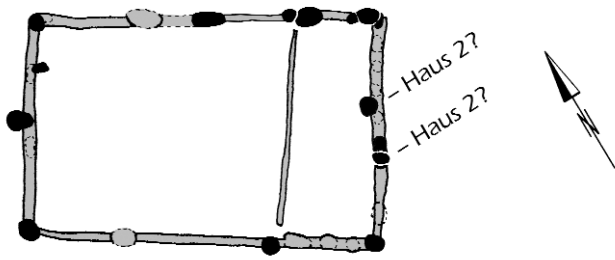
1: Kat. 93: Metelen-Umgehung [3809,60] Haus 3.

2: Kat. 94: Metelen-Umgehung [3809,60] Haus 4.


3: Kat. 95: Metelen-Umgehung [3809,60] Haus 5.

4: Kat. 96: Metelen-Umgehung [3809,60] Haus 9.


M 1:200.




1: Kat. 97



2: Kat. 98




3: Kat. 99



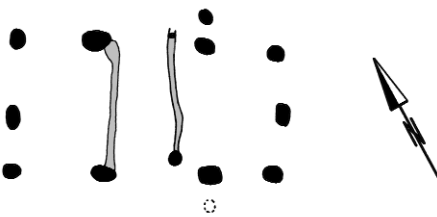
4: Kat. 100

Taf. 27:

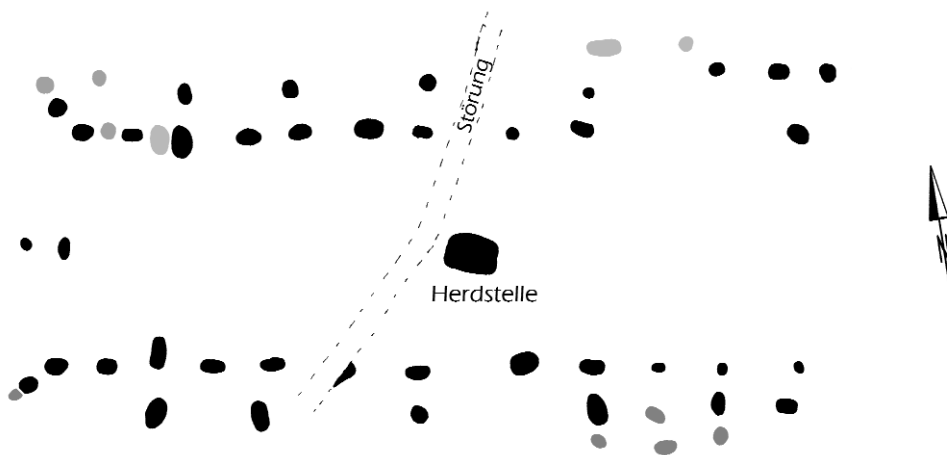
- 1: Kat. 97: Münster-Gittrup, Kreisfr. Stadt Münster [3911,25] Haus 1.
 - 2: Kat. 98: Münster-Gittrup, Kreisfr. Stadt Münster [3911,25] Haus 2.
 - 3: Kat. 99: Münster-Gittrup, Kreisfr. Stadt Münster [3911,25] Haus 3.
 - 4: Kat. 100: Münster-Gittrup, Kreisfr. Stadt Münster [3911,25] Haus 4.
- M 1:200.



1: Kat. 101




2: Kat. 102



Grau: mögliche Reparaturspuren

3: Kat. 103



4: Kat. 105

Taf. 28:


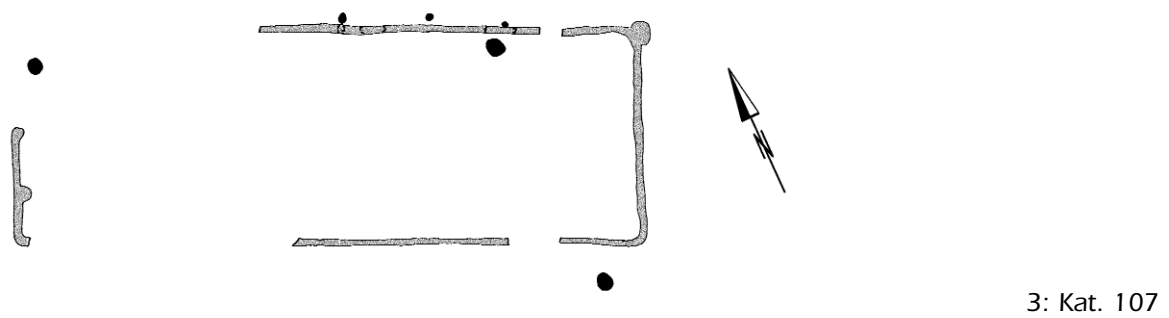
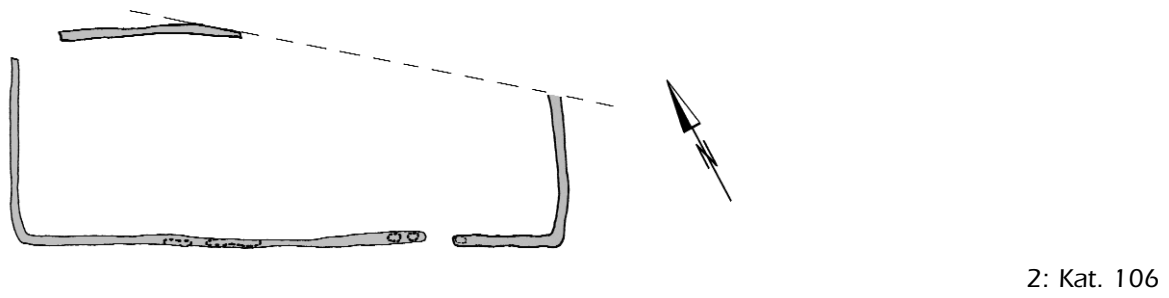
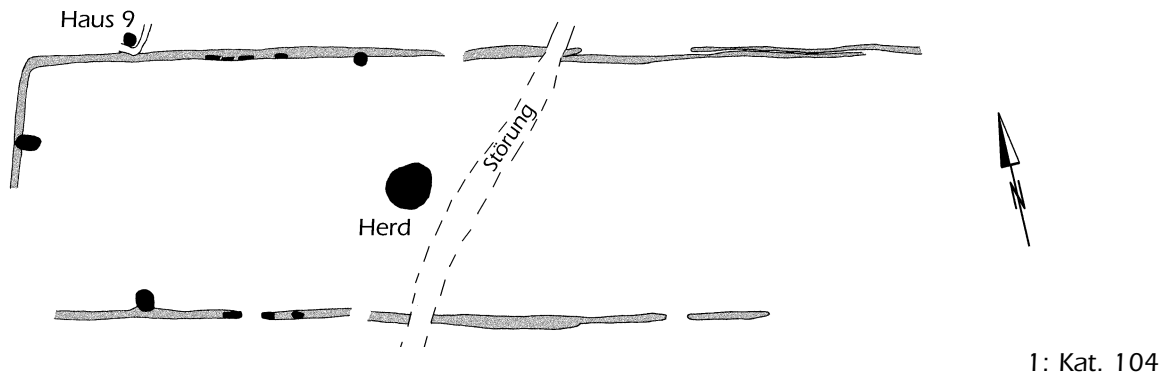
1: Kat. 101: Münster-Gittrup, Kreisfr. Stadt Münster [3911,25] Haus 5.

2: Kat. 102: Münster-Gittrup, Kreisfr. Stadt Münster [3911,25] Haus 6.

3: Kat. 103: Münster-Gittrup, Kreisfr. Stadt Münster [3911,25] Haus 7.


4: Kat. 105: Münster-Gittrup, Kreisfr. Stadt Münster [3911,25] Haus 9.

M 1:200.

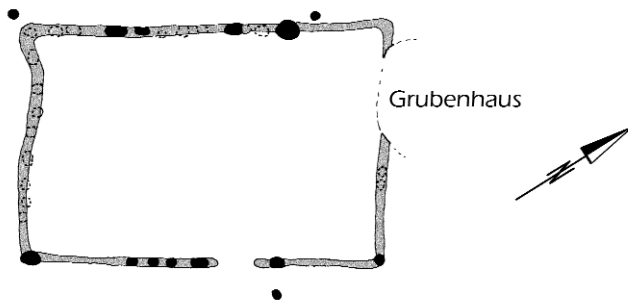


Taf. 29:

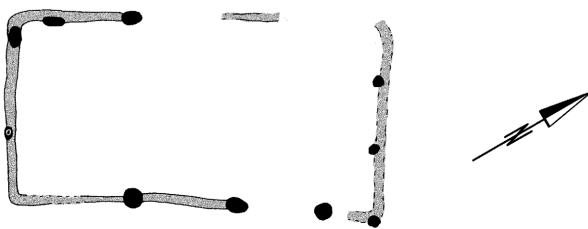
- 1: Kat. 104: Münster-Gittrup, Kreisfr. Stadt Münster [3911,25] Haus 8.
 - 2: Kat. 106: Münster-Gittrup, Kreisfr. Stadt Münster [3911,25] Haus 10.
 - 3: Kat. 107: Münster-Gittrup, Kreisfr. Stadt Münster [3911,25] Haus 11.
 - 4: Kat. 108: Münster-Gittrup, Kreisfr. Stadt Münster [3911,25] Haus 12.
- M 1:200.



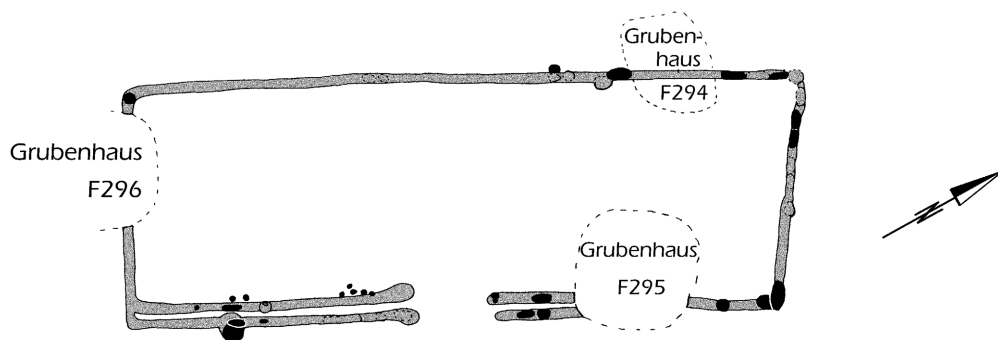
1: Kat. 109



2: Kat. 110



3: Kat. 111



4: Kat. 112

Taf. 30:

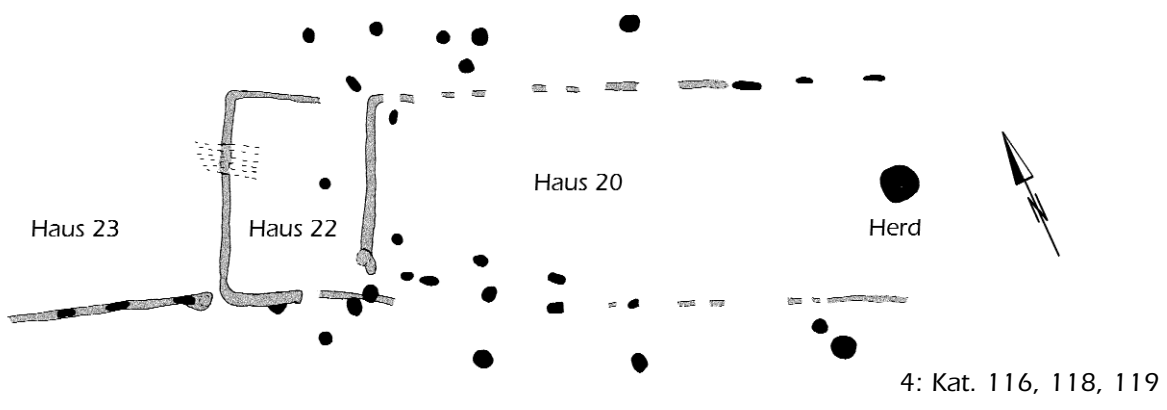
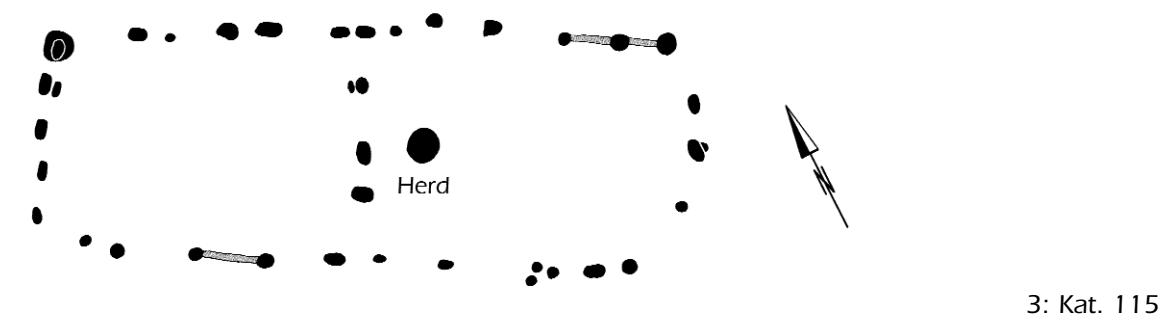

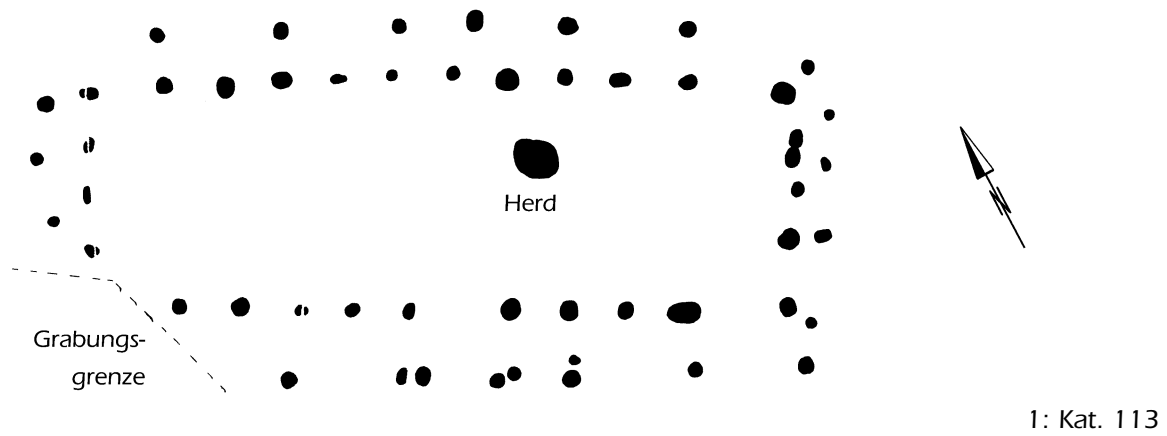
1: Kat. 109: Münster-Gittrup, Kreisfr. Stadt Münster [3911,25] Haus 13.

2: Kat. 110: Münster-Gittrup, Kreisfr. Stadt Münster [3911,25] Haus 14.

3: Kat. 111: Münster-Gittrup, Kreisfr. Stadt Münster [3911,25] Haus 15.

4: Kat. 112: Münster-Gittrup, Kreisfr. Stadt Münster [3911,25] Haus 16.

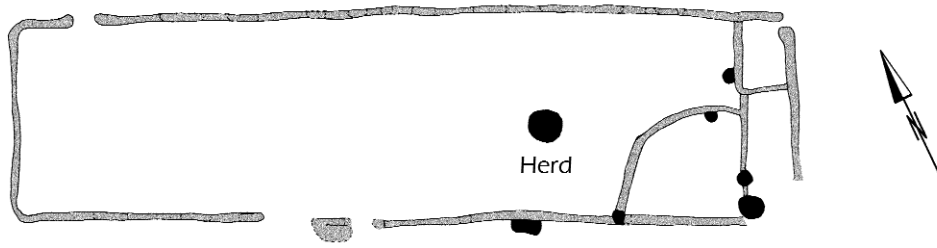
M 1:200.



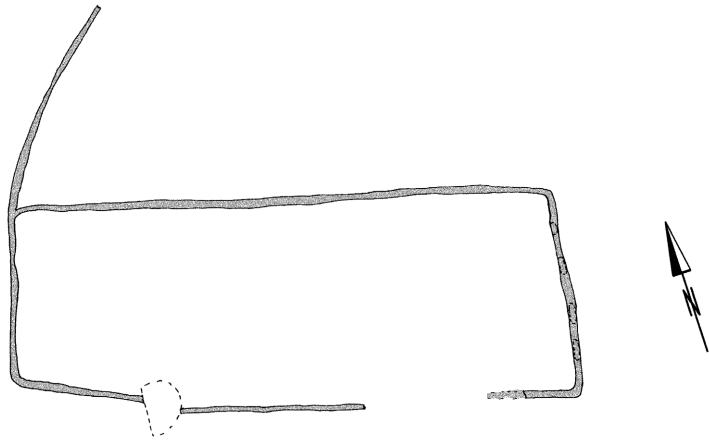
Taf. 31:

- 1: Kat. 113: Münster-Gittrup, Kreisfr. Stadt Münster [3911,25] Haus 17.
- 2: Kat. 114: Münster-Gittrup, Kreisfr. Stadt Münster [3911,25] Haus 18.
- 3: Kat. 115: Münster-Gittrup, Kreisfr. Stadt Münster [3911,25] Haus 19.
- 4: Kat. 116, 118, 119: Münster-Gittrup, Kreisfr. Stadt Münster [3911,25] Haus 20 (Kat. 116), Haus 22 (Kat. 118), Haus 23 (Kat. 119).

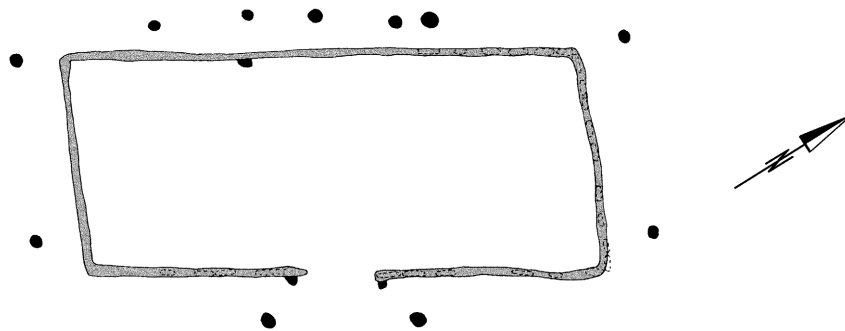
M 1:200.




1: Kat. 117



2: Kat. 120



3: Kat. 121



4: Kat. 122

Taf. 32:

1: Kat. 117: Münster-Gittrup, Kreisfr. Stadt Münster [3911,25] Haus 21.

2: Kat. 120: Münster-Gittrup, Kreisfr. Stadt Münster [3911,25] Haus 25.


3: Kat. 121: Münster-Gittrup, Kreisfr. Stadt Münster [3911,25] Haus 26.

4: Kat. 122: Münster-Gittrup, Kreisfr. Stadt Münster [3911,25] Haus 27.


M 1:200.




1: Kat. 123



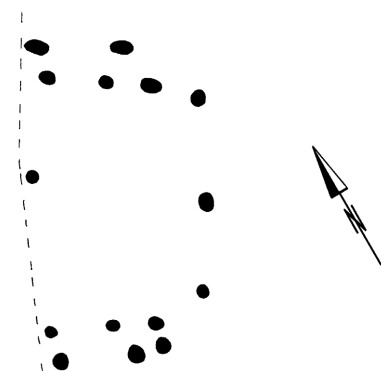
2: Kat. 124



3: Kat. 125



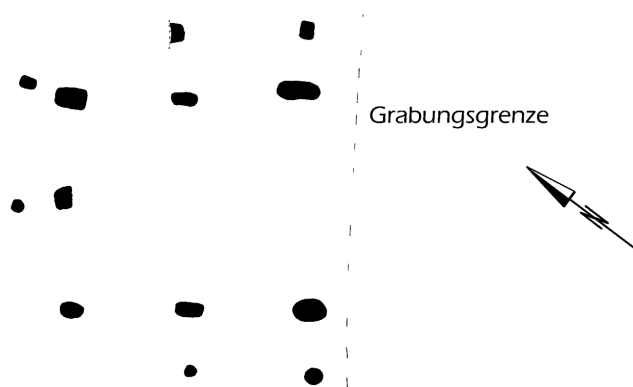
4: Kat. 126



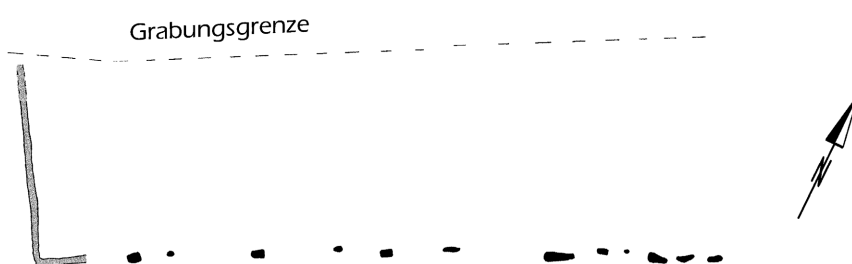
5: Kat. 127

Taf. 33:

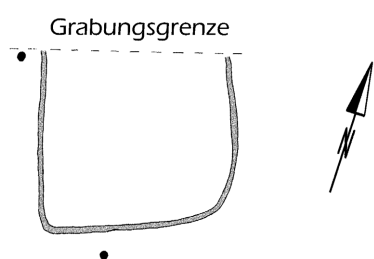
- 1: Kat. 123: Münster-Gittrup, Kreisfr. Stadt Münster [3911,25] Haus 28.
 - 2: Kat. 124: Münster-Gittrup, Kreisfr. Stadt Münster [3911,25] Haus 29.
 - 3: Kat. 125: Münster-Gittrup, Kreisfr. Stadt Münster [3911,25] Haus 30.
 - 4: Kat. 126: Münster-Gittrup, Kreisfr. Stadt Münster [3911,25] Haus 32.
 - 5: Kat. 127: Münster-Gittrup, Kreisfr. Stadt Münster [3911,25] Haus 33.
- M 1:200.




1: Kat. 128




2: Kat. 129



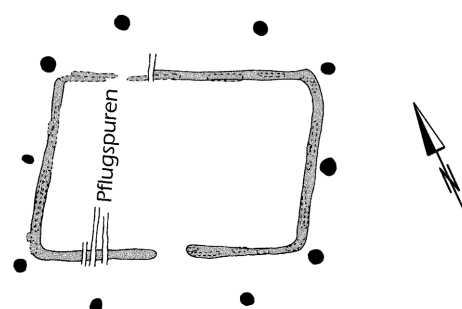
3: Kat. 130



4: Kat. 131



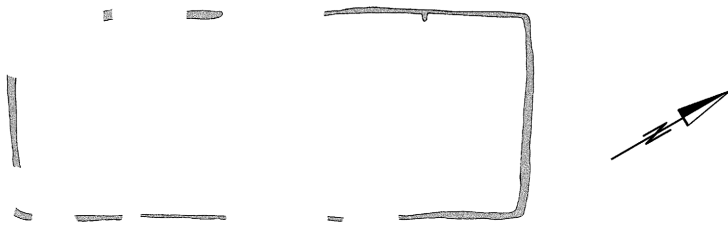
5: Kat. 132



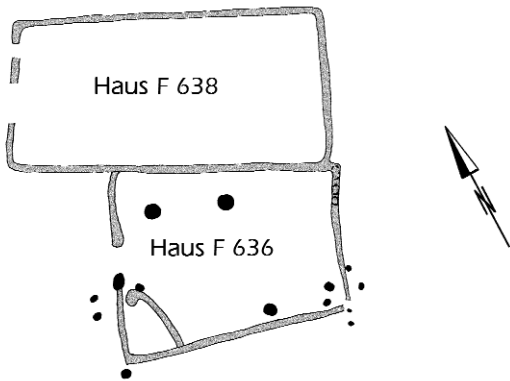
6: Kat. 133

Taf. 34:

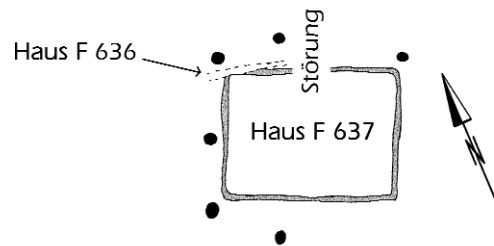
- 1: Kat. 128: Münster-Gittrup, Kreisfr. Stadt Münster [3911,25] Haus 34.
 2: Kat. 129: Münster-Gittrup, Kreisfr. Stadt Münster [3911,25] Haus 35.
 3: Kat. 130: Münster-Gittrup, Kreisfr. Stadt Münster [3911,25] Haus 36.
 4: Kat. 131: Münster-Gittrup, Kreisfr. Stadt Münster [3911,25] Haus 37.
 5: Kat. 132: Münster-Gittrup, Kreisfr. Stadt Münster [3911,25] Haus 38.
 6: Kat. 133: Münster-Gittrup, Kreisfr. Stadt Münster [3911,25] Haus F 634.
 M 1:200.



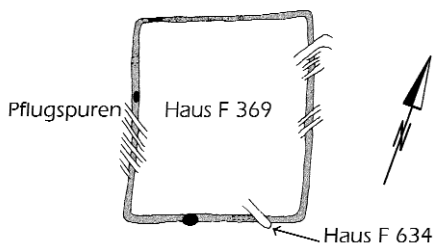
1: Kat. 134



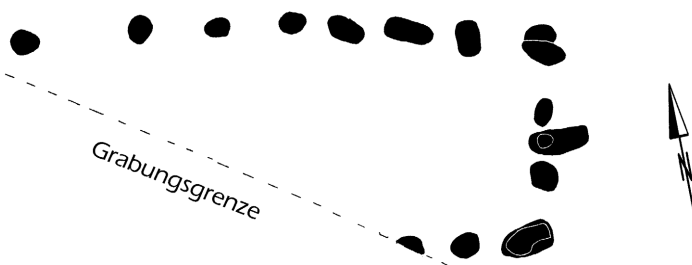
2: Kat. 135, 137



3: Kat. 136




4: Kat. 138




5: Kat. 139

Taf. 35:


- 1: Kat. 134: Münster-Gittrup, Kreisfr. Stadt Münster [3911,25] Haus F 635.
 - 2: Kat. 135, 137: Münster-Gittrup, Kreisfr. Stadt Münster [3911,25] Haus F 636 (Kat. 135) und Haus F 638 (Kat. 137);
 - 3: Kat. 136: Münster-Gittrup, Kreisfr. Stadt Münster [3911,25] Haus F 637.
 - 4: Kat. 138: Münster-Gittrup, Kreisfr. Stadt Münster [3911,25] Haus F 639.
 - 5: Kat. 139: Münster-Gittrup, Kreisfr. Stadt Münster [3911,25] Haus F 185–199.
- M 1:200.



1: Kat. 140




2: Kat. 141



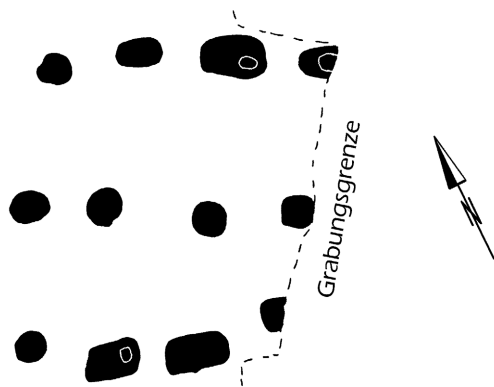
3: Kat. 142

Taf. 36:

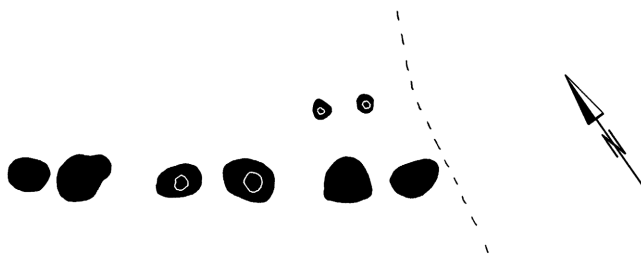
- 1: Kat. 140: Nottuln-Altnottuln, Kr. Coesfeld [4010,49] Haus 1.
 2: Kat. 141: Nottuln-Altnottuln, Kr. Coesfeld [4010,49] Haus 2.
 3: Kat. 142: Nottuln-Altnottuln, Kr. Coesfeld [4010,49] Haus 3.
 M 1:200.



1: Kat. 143



2: Kat. 144



3: Kat. 145

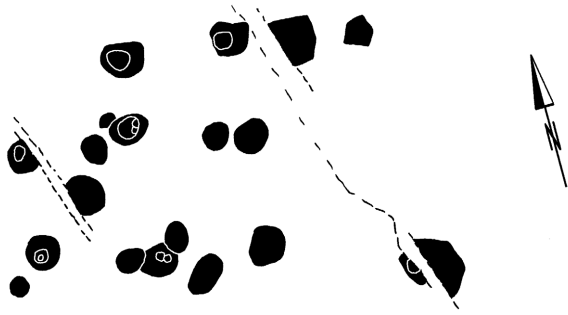
Taf. 37:

1: Kat. 143: Oelde, Kr. Warendorf [4114,27] Haus 1.

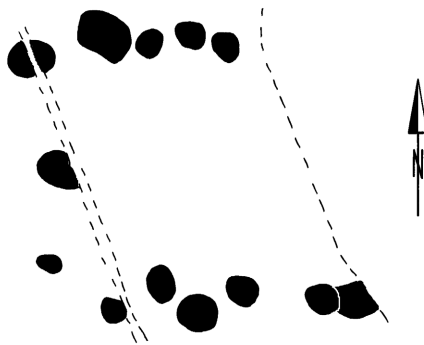
2: Kat. 144: Oelde-Sünninghausen, Kr. Warendorf [4215,12] Haus 1.

3: Kat. 145: Oelde-Sünninghausen, Kr. Warendorf [4215,12] Haus 2.

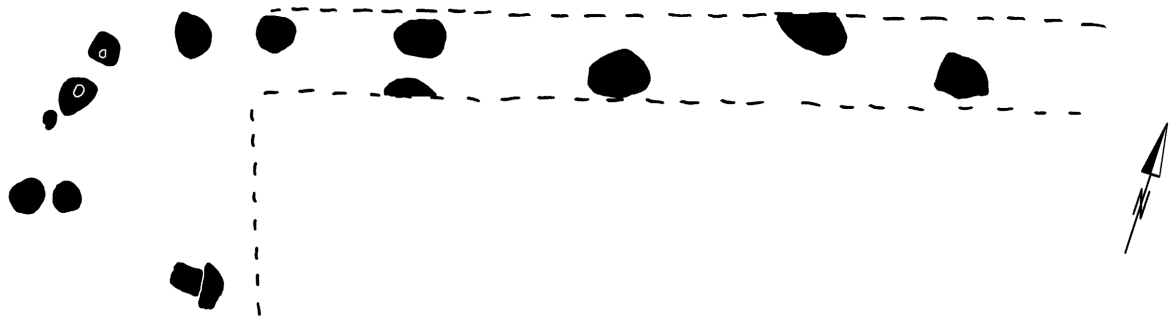
M 1:200



1: Kat. 146



2: Kat. 147



3: Kat. 148


Taf. 38:

1: Kat. 146: Oelde-Weitkamp »Uthof«, Kr. Warendorf [4114,32] Haus 1.


2: Kat. 147: Oelde-Weitkamp »Uthof«, Kr. Warendorf [4114,32] Haus 2.

3: Kat. 148: Oelde-Weitkamp »Uthof«, Kr. Warendorf [4114,32] Haus 3.


M 1:200.



1: Kat. 149



2: Kat. 150



3: Kat. 151

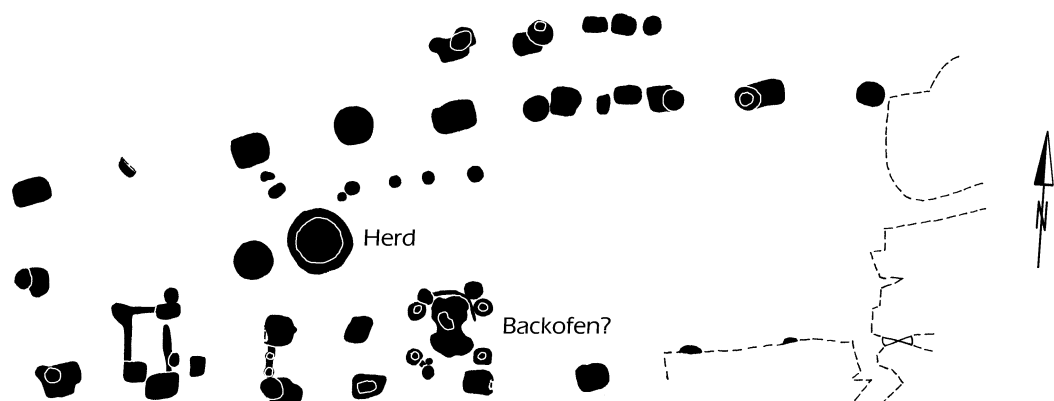
Taf. 39:

1: Kat. 149: Oelde-Weitkamp, Kr. Warendorf [4114,31] Haus 4.

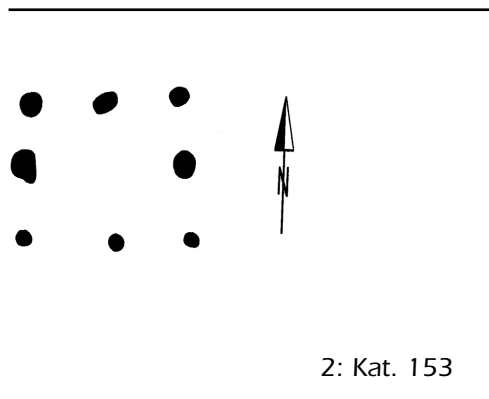
2: Kat. 150: Oelde-Weitkamp, Kr. Warendorf [4114,31] Haus 7.

3: Kat. 151: Oelde-Weitkamp, Kr. Warendorf [4114,31] Haus 8.

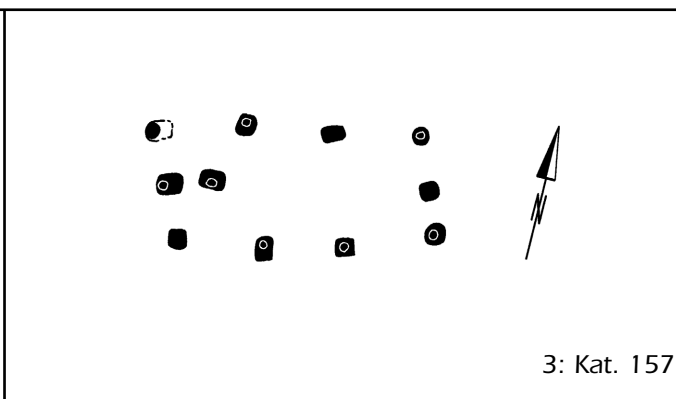
M 1:200.



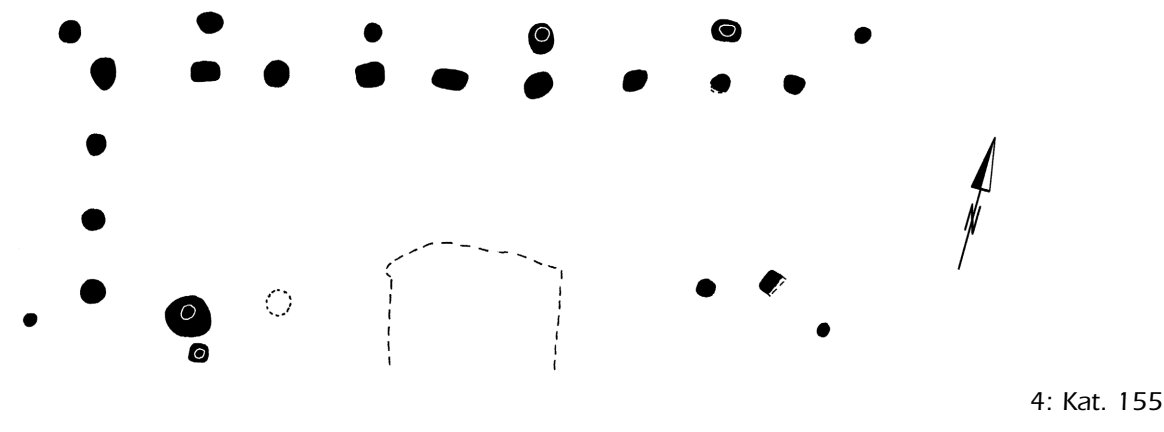
1: Kat. 152



2: Kat. 153



3: Kat. 157



4: Kat. 155

Taf. 40:

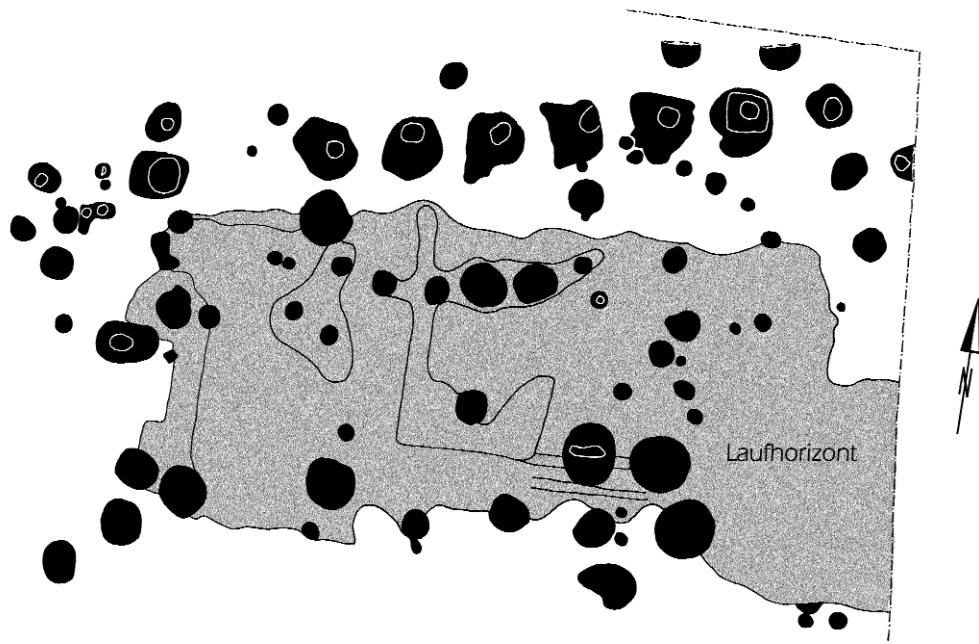
1: Kat. 152: Ostbevern-Schirl, Kr. Warendorf [3913,17] Haus 1.

2: Kat. 153: Ostbevern-Schirl, Kr. Warendorf [3913,17] Haus 2.

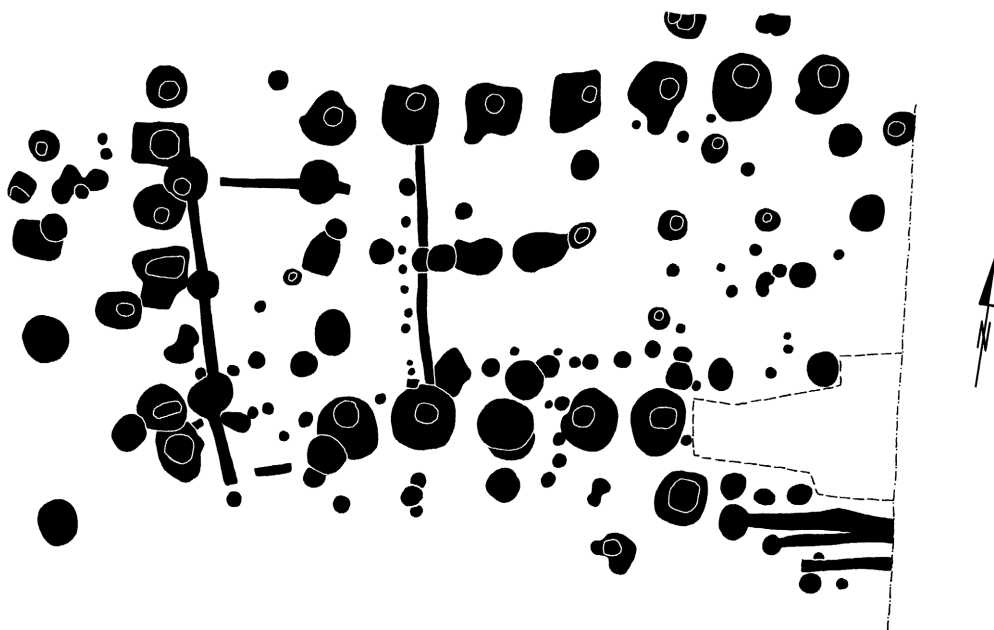
3: Kat. 157: Ostbevern-Schirl, Kr. Warendorf [3913,17] Haus 8.

4: Kat. 155: Ostbevern-Schirl, Kr. Warendorf [3913,17] Haus 5.

M 1:200.



1: Kat. 154



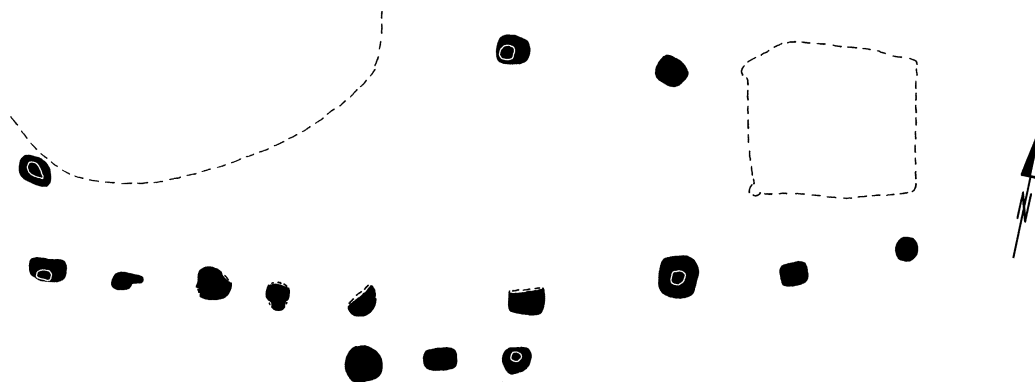
2: Kat. 154

Taf. 41:

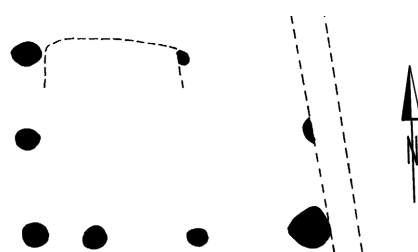
1: Kat. 154: Ostbevern-Schirl, Kr. Warendorf [3913,17] Haus 4 (1. Planum).

2: Kat. 154: Ostbevern-Schirl, Kr. Warendorf [3913,17] Haus 4 (2. Planum).


M 1:200.




1: Kat. 156




2: Kat. 158



3: Kat. 159



4: Kat. 160



5: Kat. 161

Taf. 42:

1: Kat. 156: Ostbevern-Schirl, Kr. Warendorf [3913,17] Haus 6.


2: Kat. 158: Ostbevern-Schirl, Kr. Warendorf [3913,17] Haus 9.

3: Kat. 159: Ostbevern-Schirl, Kr. Warendorf [3913,17] Haus 12.


4: Kat. 160: Ostbevern-Schirl, Kr. Warendorf [3913,17] Haus 15.

5: Kat. 161: Ostbevern-Schirl, Kr. Warendorf [3913,17] Haus 17.

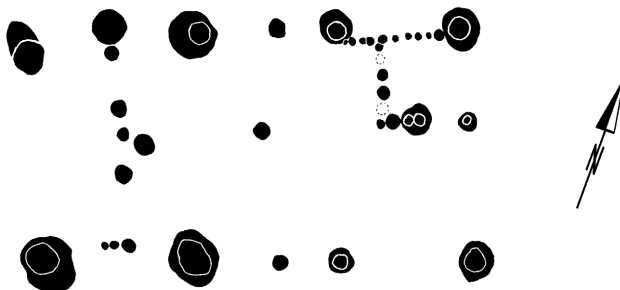
M 1:200.



1: Kat. 162



2: Kat. 163



3: Kat. 164

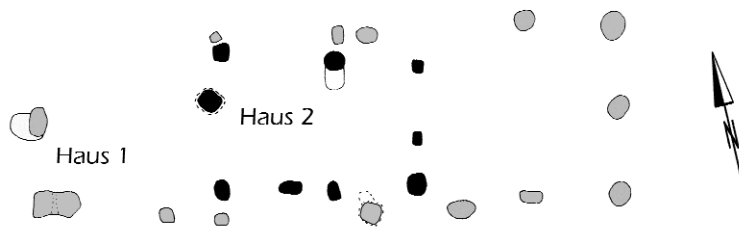
Taf. 43:

1: Kat. 162: Petershagen-Döhren, Kr. Minden-Lübbecke [3520,64] Haus 200.

2: Kat. 163: Petershagen-Döhren, Kr. Minden-Lübbecke [3520,64] Haus 223.

3: Kat. 164: Petershagen-Döhren, Kr. Minden-Lübbecke [3520,64] Haus 234.


M 1:200.



1: Kat. 165, 166



2: Kat. 167



3: Kat. 168

Taf. 44:

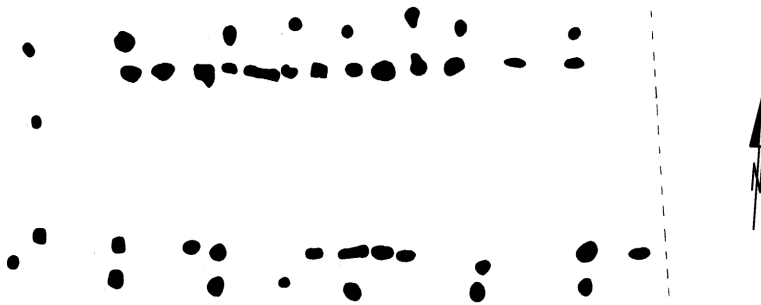
1: grau: Kat. 165: Rheda-Wiedenbrück-Linteln, Kr. Gütersloh [4116,33] Haus 1.

1: schwarz: Kat. 166: Rheda-Wiedenbrück-Linteln, Kr. Gütersloh [4116,33] Haus 2.


2: Kat. 167: Rheda-Wiedenbrück-Linteln, Kr. Gütersloh [4116,33] Haus 3.

3: Kat. 168: Rheda-Wiedenbrück-Linteln, Kr. Gütersloh [4116,33] Haus 4.


M 1:200.



1: Kat. 169



2: Kat. 170



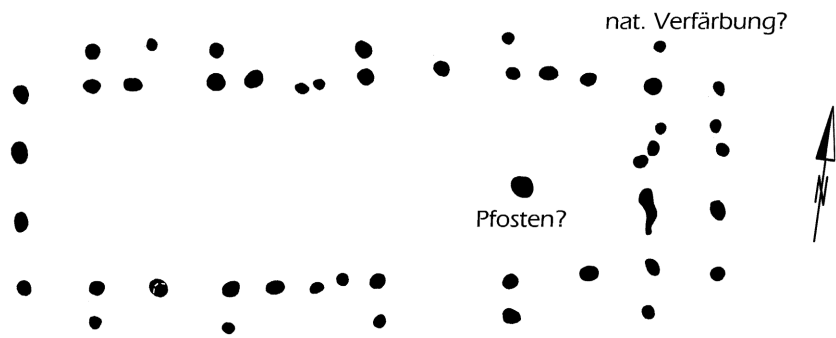
3: Kat. 171



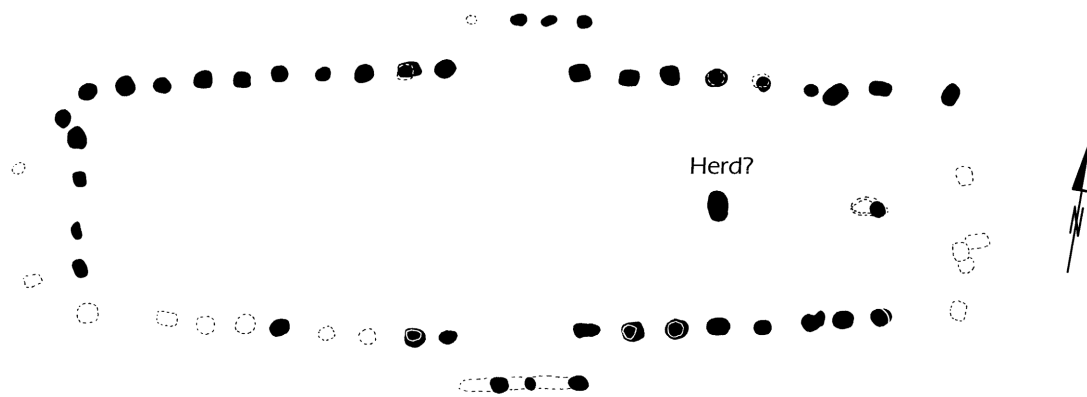
4: Kat. 172

Taf. 45:


- 1: Kat. 169: Rheine-Altenrheine, Kr. Steinfurt [3710,15] Haus 1.
 - 2: Kat. 170: Rheine-Altenrheine, Kr. Steinfurt [3710,15] Haus 11.
 - 3: Kat. 171: Rheine-Altenrheine, Kr. Steinfurt [3710,15] Haus 13.
 - 4: Kat. 172: Rheine-Altenrheine, Kr. Steinfurt [3710,15] Haus 14.
- M 1:200.



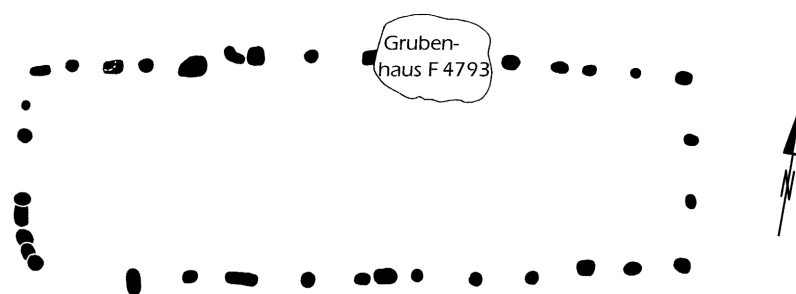
1: Kat. 173



2: Kat. 174



3: Kat. 175



4: Kat. 176

Taf. 46:

1: Kat. 173: Rheine-Altenrheine, Kr. Steinfurt [3710,15] 1: Haus 16.


2: Kat. 174: Rheine-Altenrheine, Kr. Steinfurt [3710,15] Haus 17.

3: Kat. 175: Rheine-Altenrheine, Kr. Steinfurt [3710,15] Haus 21.


4: Kat. 176: Rheine-Altenrheine, Kr. Steinfurt [3710,15] Haus 22.

M 1:200.

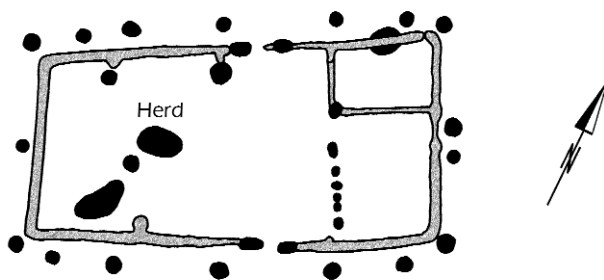
schneidet Grubenhaus F 5127



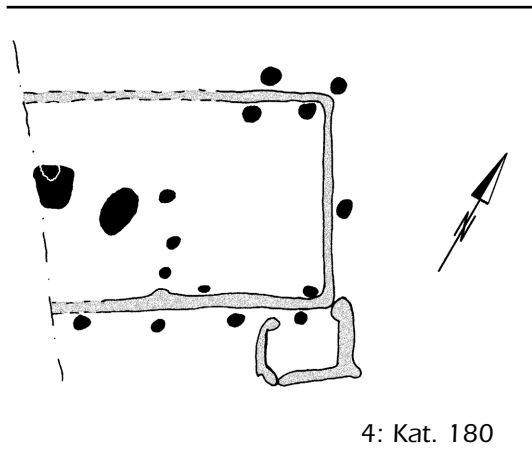
1: Kat. 177



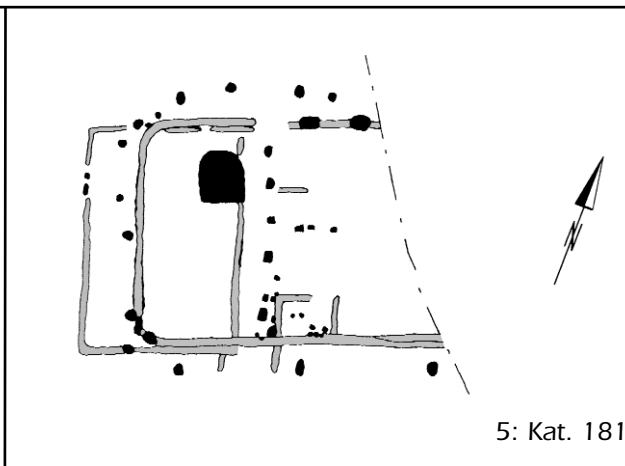
2: Kat. 178



3: Kat. 179



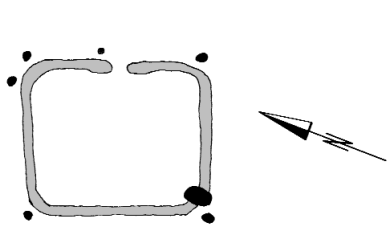
4: Kat. 180




5: Kat. 181

Taf. 47:

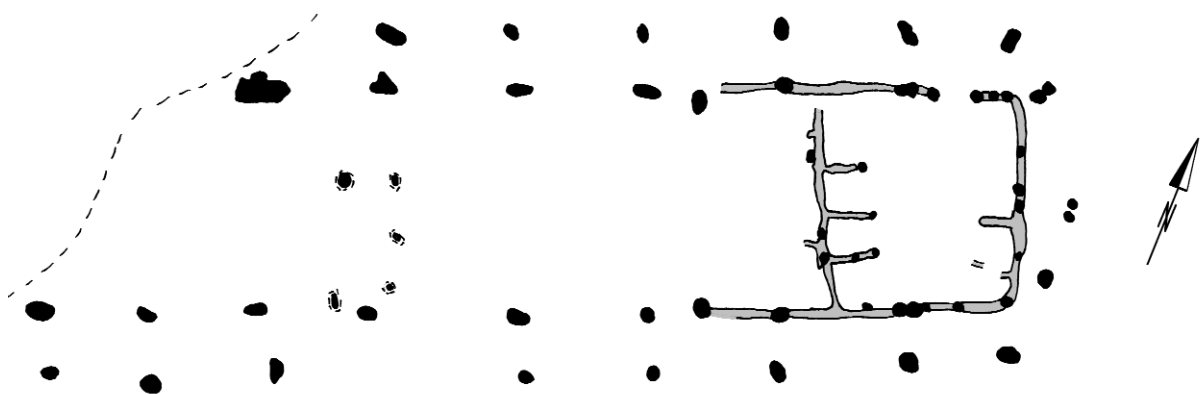
- 1: Kat. 177: Rheine-Altenrheine, Kr. Steinfurt [3710,15] Haus 23.
 - 2: Kat. 178: Rheine-Altenrheine, Kr. Steinfurt [3710,15] Haus 24.
 - 3: Kat. 179: Rheine-Mesum, Kr. Steinfurt [3711,27] Haus 1.
 - 4: Kat. 180: Rheine-Mesum, Kr. Steinfurt [3711,27] Haus 2.
 - 5: Kat. 181: Rheine-Mesum, Kr. Steinfurt [3711,27] Haus 3.
- M 1:200.




1: Kat. 182



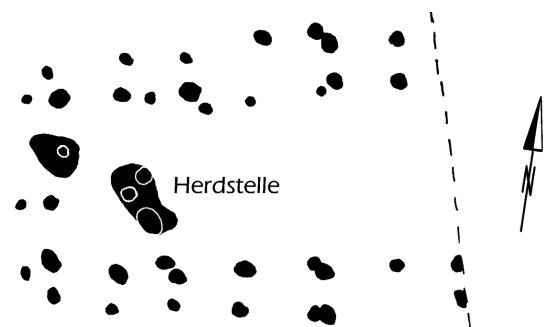
2: Kat. 183



3: Kat. 184



4: Kat. 185



5: Kat. 187

Taf. 48:

1: Kat. 182: Rheine-Mesum, Kr. Steinfurt [3711,27] Haus 4.

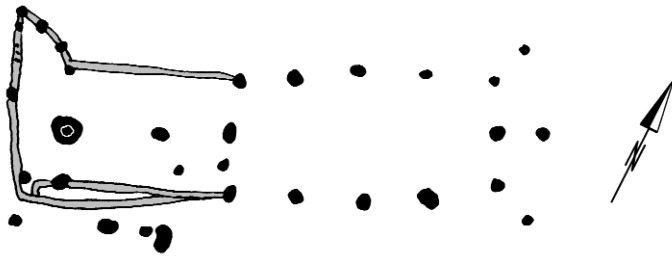
2: Kat. 183: Rheine-Mesum, Kr. Steinfurt [3711,27] Haus 5.

3: Kat. 184: Saerbeck-Dorfbauerschaft, Kr. Steinfurt [3811,70] Haus 1.


4: Kat. 185: Saerbeck-Dorfbauerschaft, Kr. Steinfurt [3811,70] Haus 2.

5: Kat. 187: Saerbeck-Dorfbauerschaft, Kr. Steinfurt [3811,70] Haus 4.


M 1:200.




1: Kat. 186



2: Kat. 188



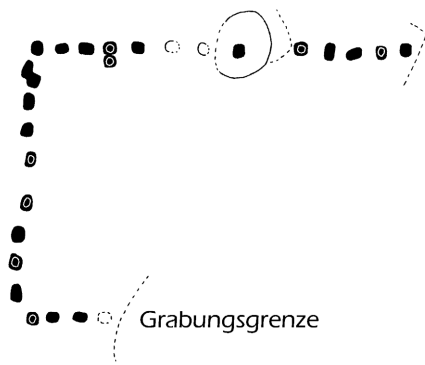
3: Kat. 189




4: Kat. 190

Taf. 49:

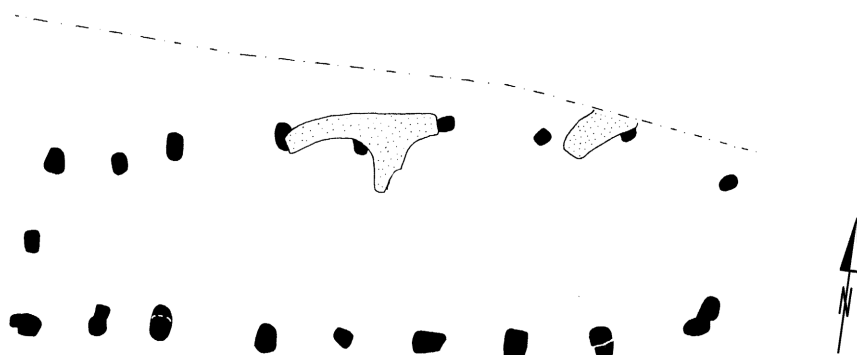
- 1: Kat. 186: Saerbeck-Dorfbauerschaft, Kr. Steinfurt [3811,70] Haus 3.
 - 2: Kat. 188: Saerbeck-Dorfbauerschaft, Kr. Steinfurt [3811,70] Haus 5.
 - 3: Kat. 189: Saerbeck-Dorfbauerschaft, Kr. Steinfurt [3811,70] Haus 7.
 - 4: Kat. 190: Saerbeck-Dorfbauerschaft, Kr. Steinfurt [3811,70] Haus 8.
- M 1:200.



1: Kat. 191



2: Kat. 192



3: Kat. 193

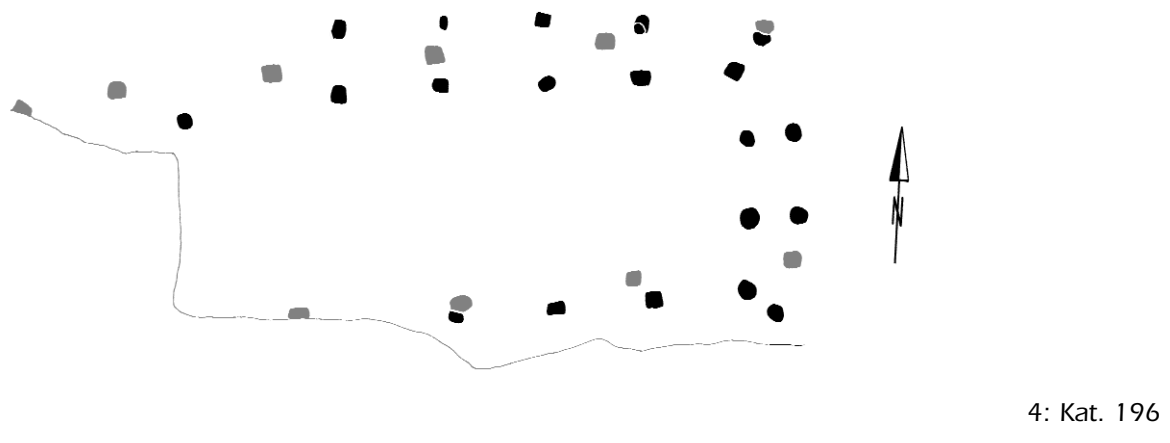


Taf. 50:

1: Kat. 191: Soest-Ardey, Kr. Soest [4414,21] Haus 7.


2: Kat. 192: Telgte-Wöste, Kr. Warendorf [4012,42] Haus 1.

3: Kat. 193: Telgte-Wöste, Kr. Warendorf [4012,42] Haus 3.


M 1:200.



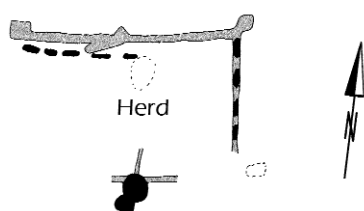
Taf. 51:
1: Kat. 194: Telgte-Wüste, Kr. Warendorf [4012,42] Haus 4.
2: Kat. 198: Telgte-Wüste, Kr. Warendorf [4012,42] Haus 14.
3: Kat. 195: Telgte-Wüste, Kr. Warendorf [4012,42] Haus 6.
4: Kat. 196: Telgte-Wüste, Kr. Warendorf [4012,42] Haus 9.
M 1:200.



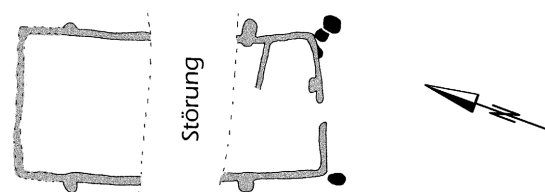
1: Kat. 197



2: Kat. 199



3: Kat. 200



4: Kat. 202

Taf. 52:


1: Kat. 197: Telgte-Wüste, Kr. Warendorf [4012,42] Haus 12.

2: Kat. 199: Telgte-Wüste, Kr. Warendorf [4012,42] Haus 16.


3: Kat. 200: Telgte-Wüste, Kr. Warendorf [4012,42] Haus 17.

4: Kat. 202: Telgte-Wüste, Kr. Warendorf [4012,42] Haus 20.


M 1:200.



1: Kat. 201



2: Kat. 203



3: Kat. 204

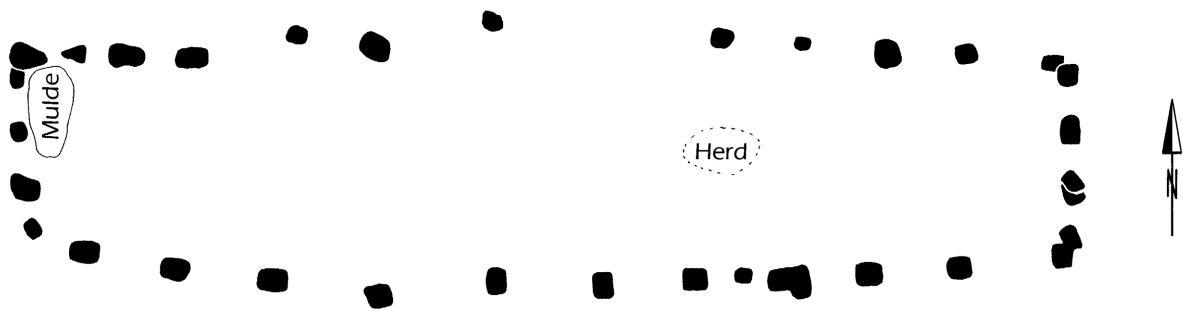
Taf. 53:

1: Kat. 201: Telgte-Wüste, Kr. Warendorf [4012,42] Haus 19.

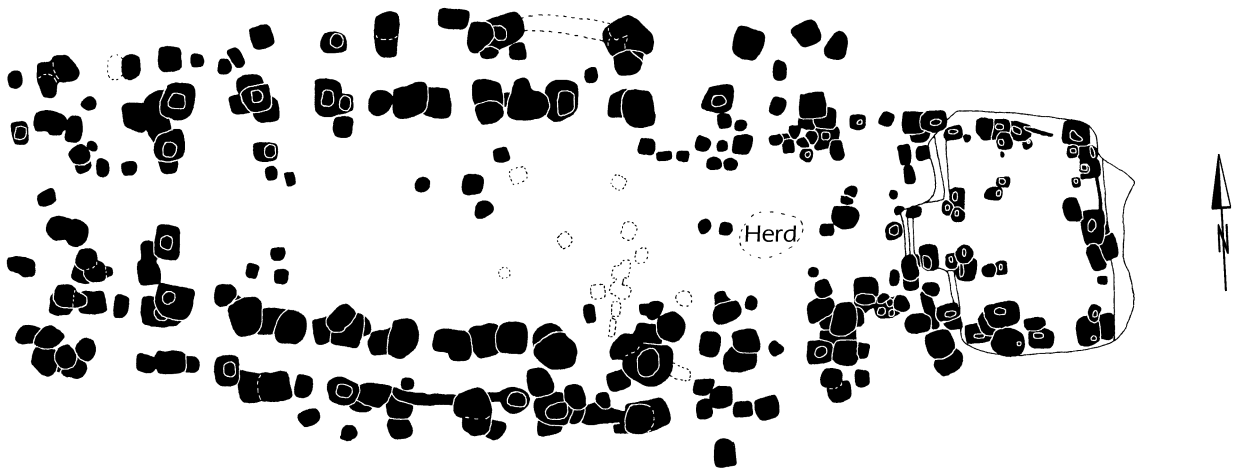
2: Kat. 203: Telgte-Wüste, Kr. Warendorf [4012,42] Haus 24.

3: Kat. 204: Telgte-Wüste, Kr. Warendorf [4012,42] Haus 29.

M 1:200.



1: Kat. 205







2: Kat. 206

Taf. 54:

1: Kat. 205: Telgte-Wüste, Kr. Warendorf [4012,42] Haus 34.

2: Kat. 206: Telgte-Wüste, Kr. Warendorf [4012,42] Haus 35.

M 1:200.



Taf. 55:

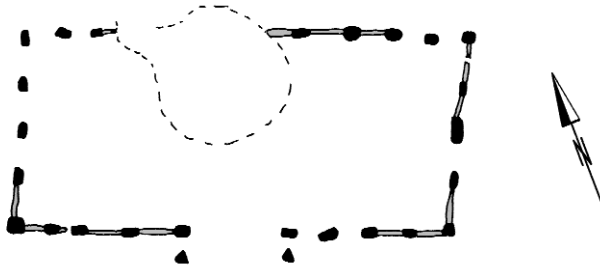
1: Kat. 207: Vreden, Stadtlohner Str., Kr. Borken [3906,11] Haus 1.

2: Kat. 208: Vreden, Stadtlohner Str., Kr. Borken [3906,11] Haus 2.

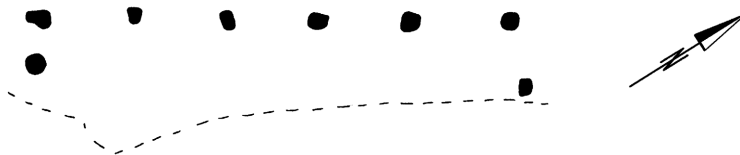
3: Kat. 209: Vreden, Stadtlohner Str., Kr. Borken [3906,11] Haus 3.

4: Kat. 210: Vreden, Stadtlohner Str., Kr. Borken [3906,11] Haus 4.


M 1:200.




1: Kat. 211



2: Kat. 212




3: Kat. 213



4: Kat. 214



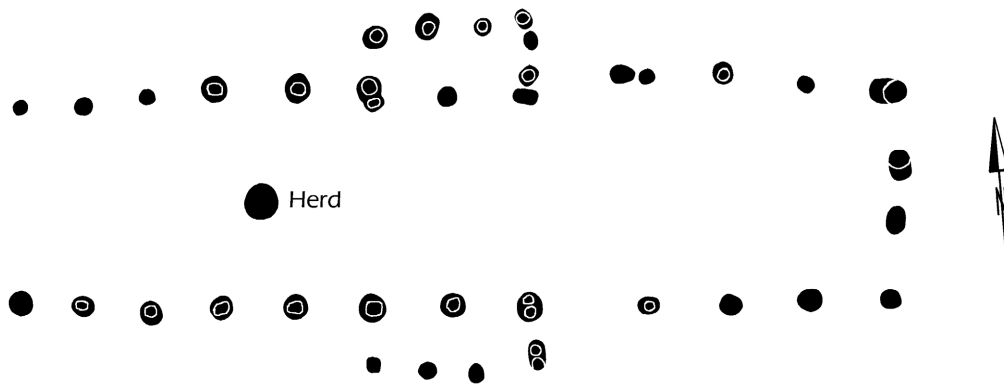
5: Kat. 215



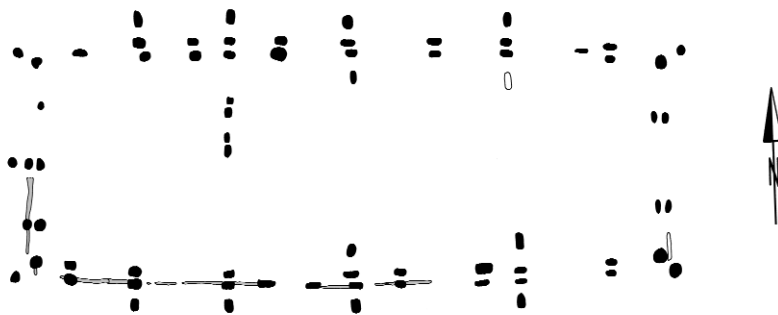
6: Kat. 216

Taf. 56:


- 1: Kat. 211: Vreden, Stadtlohner Str., Kr. Borken [3906,11] Haus 5.
 2: Kat. 212: Vreden, Stadtlohner Str., Kr. Borken [3906,11] Haus 6.
 3: Kat. 213: Vreden, Stadtlohner Str., Kr. Borken [3906,11] Haus 7.
 4: Kat. 214: Vreden, Stadtlohner Str., Kr. Borken [3906,11] Haus 8.
 5: Kat. 215: Vreden, Stadtlohner Str., Kr. Borken [3906,11] Haus 9.
 6: Kat. 216: Vreden, Stadtlohner Str., Kr. Borken [3906,11] Haus 10.
 M 1:200.



1: Kat. 217



2: Kat. 218




3: Kat. 219

Taf. 57:


- 1: Kat. 217: Warendorf-Neuwarendorf »Wilhelmi Grabung«, Kr. Warendorf [4013,70] Haus 1.
 - 2: Kat. 218: Warendorf-Neuwarendorf »Ostfläche«, Kr. Warendorf [4013,69b] Haus 2.
 - 3: Kat. 219: Warendorf-Neuwarendorf »Ostfläche«, Kr. Warendorf [4013,69b] Haus 3.
- M 1:200.




1: Kat. 220



2: Kat. 221



3: Kat. 222



4: Kat. 223

Taf. 58:


1: Kat. 220: Warendorf-Neuwarendorf »Ostfläche«, Kr. Warendorf [4013,69b] Haus 4.

2: Kat. 221: Warendorf-Neuwarendorf »Ostfläche«, Kr. Warendorf [4013,69b] Haus 7.

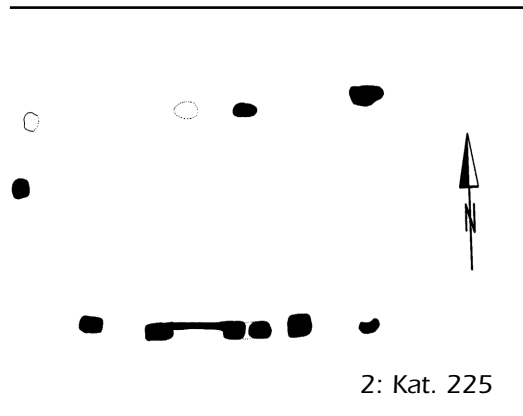
3: Kat. 222: Warendorf-Neuwarendorf »Ostfläche«, Kr. Warendorf [4013,69b] Haus 8.

4: Kat. 223: Warendorf-Neuwarendorf »Ostfläche«, Kr. Warendorf [4013,69b] Haus 9.

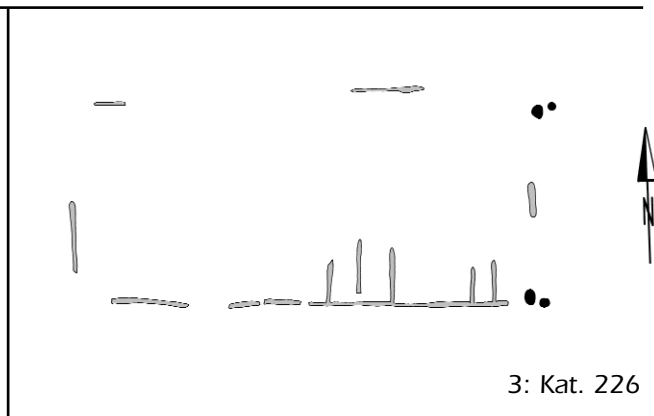
M 1:200.



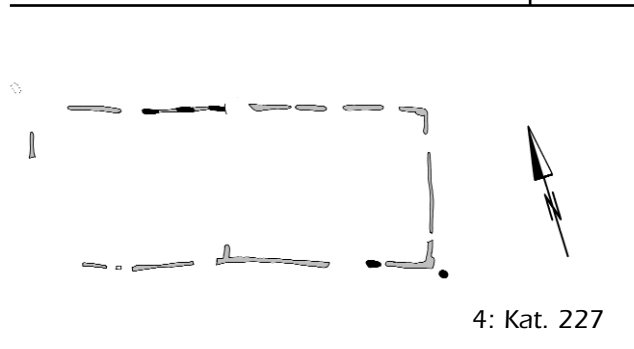
1: Kat. 224



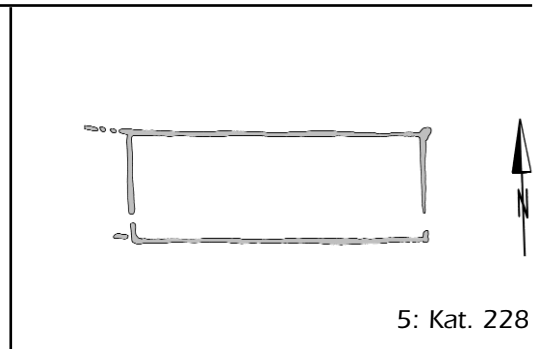
2: Kat. 225



3: Kat. 226



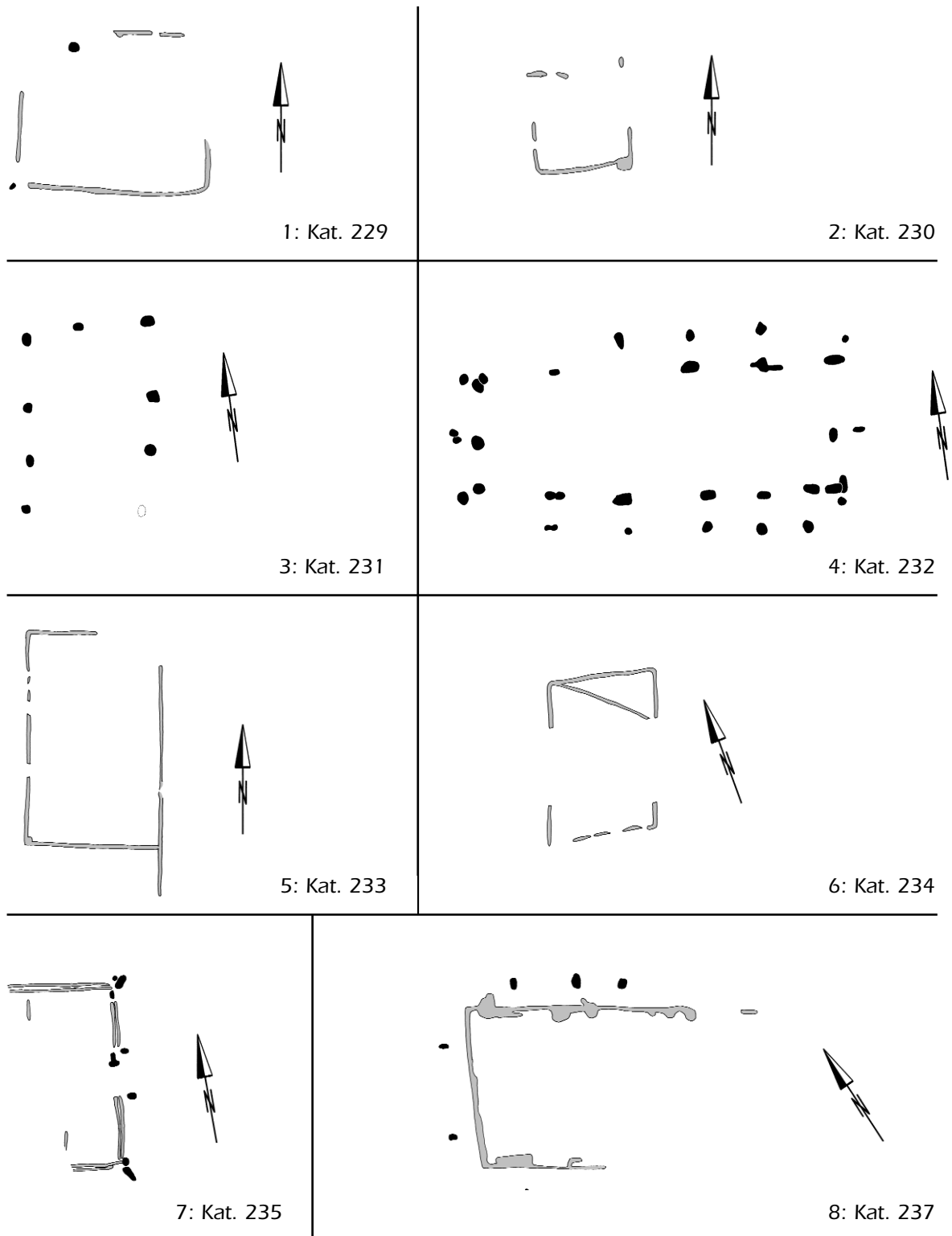
4: Kat. 227



5: Kat. 228

Taf. 59:


- 1: Kat. 224: Warendorf-Neuwarendorf »Ostfläche«, Kr. Warendorf [4013,69b] Haus 16.
 - 2: Kat. 225: Warendorf-Neuwarendorf »Ostfläche«, Kr. Warendorf [4013,69b] Haus 18.
 - 3: Kat. 226: Warendorf-Neuwarendorf »Ostfläche«, Kr. Warendorf [4013,69b] Haus 19.
 - 4: Kat. 227: Warendorf-Neuwarendorf »Ostfläche«, Kr. Warendorf [4013,69b] Haus 24.
 - 5: Kat. 228: Warendorf-Neuwarendorf »Ostfläche«, Kr. Warendorf [4013,69b] Haus 25.
- M 1:200.



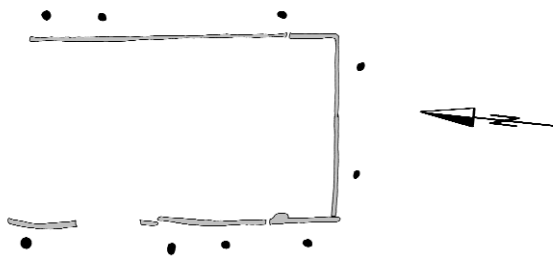
Taf. 60:

- 1: Kat. 229: Warendorf-Neuwarendorf »Ostfläche«, Kr. Warendorf [4013,69b] Haus 27.
 2: Kat. 230: Warendorf-Neuwarendorf »Ostfläche«, Kr. Warendorf [4013,69b] Haus 29.
 3: Kat. 231: Warendorf-Neuwarendorf »Ostfläche«, Kr. Warendorf [4013,69b] Haus 31.
 4: Kat. 232: Warendorf-Neuwarendorf »Ostfläche«, Kr. Warendorf [4013,69b] Haus 33.
 5: Kat. 233: Warendorf-Neuwarendorf »Ostfläche«, Kr. Warendorf [4013,69b] Haus 34.
 6: Kat. 234: Warendorf-Neuwarendorf »Ostfläche«, Kr. Warendorf [4013,69b] Haus 35.
 7: Kat. 235: Warendorf-Neuwarendorf »Ostfläche«, Kr. Warendorf [4013,69b] Haus 35b.
 8: Kat. 237: Warendorf-Neuwarendorf »Ostfläche«, Kr. Warendorf [4013,69b] Haus 38.

M 1:200.




1: Kat. 236



2: Kat. 238



3: Kat. 239



4: Kat. 240

Taf. 61:


1: Kat. 236: Warendorf-Neuwarendorf »Ostfläche«, Kr. Warendorf [4013,69b] Haus 37.

2: Kat. 238: Warendorf-Neuwarendorf »Ostfläche«, Kr. Warendorf [4013,69b] Haus 39.

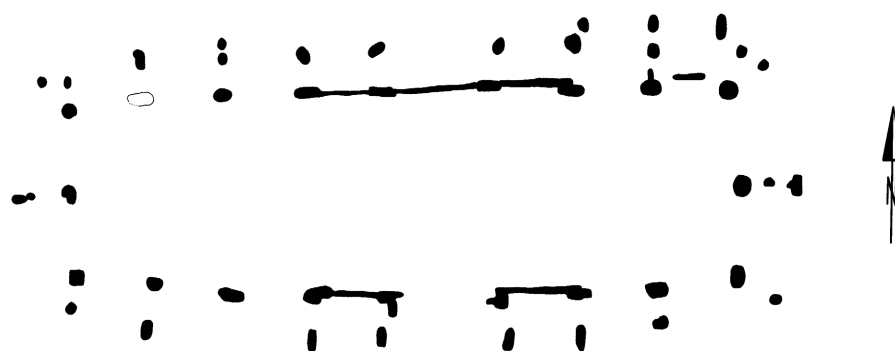
3: Kat. 239: Warendorf-Neuwarendorf »Ostfläche«, Kr. Warendorf [4013,69b] Haus 40.

4: Kat. 240: Warendorf-Neuwarendorf »Ostfläche«, Kr. Warendorf [4013,69b] Haus 41.


M 1:200.




1: Kat. 241



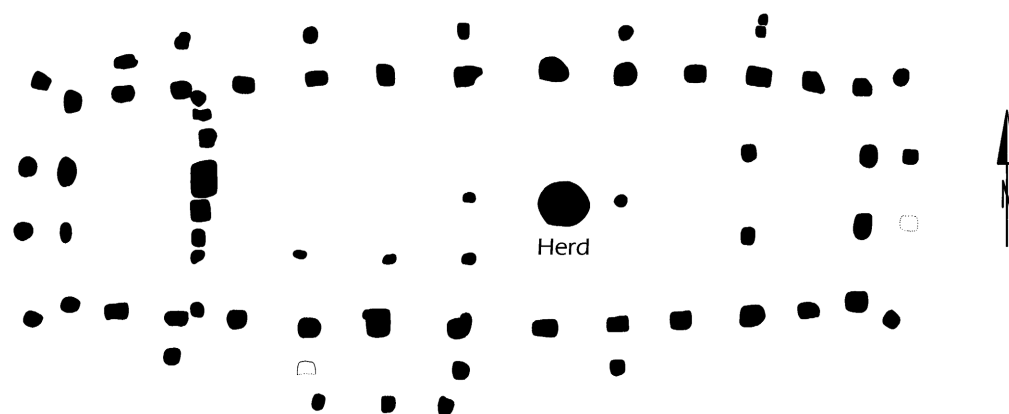
2: Kat. 242



3: Kat. 243



4: Kat. 244



5: Kat. 245

Taf. 62:

1: Kat. 241: Warendorf-Neuwarendorf »Westfläche«, Kr. Warendorf [4013,69a] Haus 2.

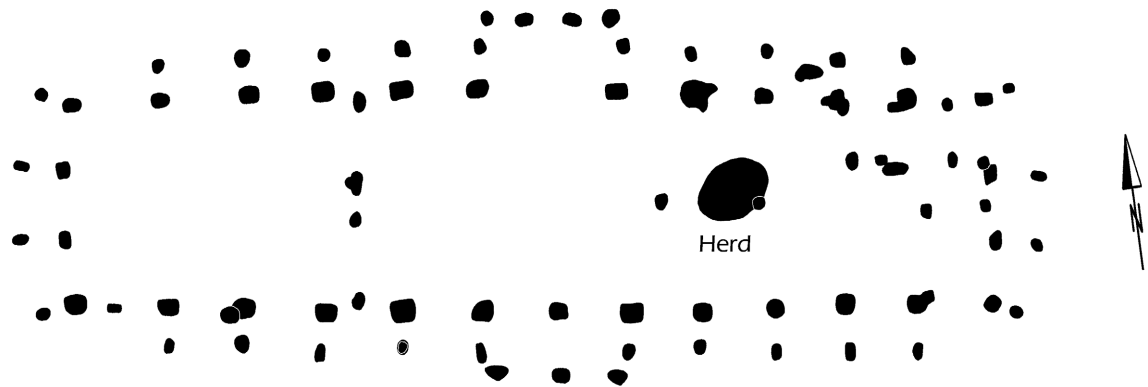
2: Kat. 242: Warendorf-Neuwarendorf »Westfläche«, Kr. Warendorf [4013,69a] Haus 3.

3: Kat. 243: Warendorf-Neuwarendorf »Westfläche«, Kr. Warendorf [4013,69a] Haus 4.

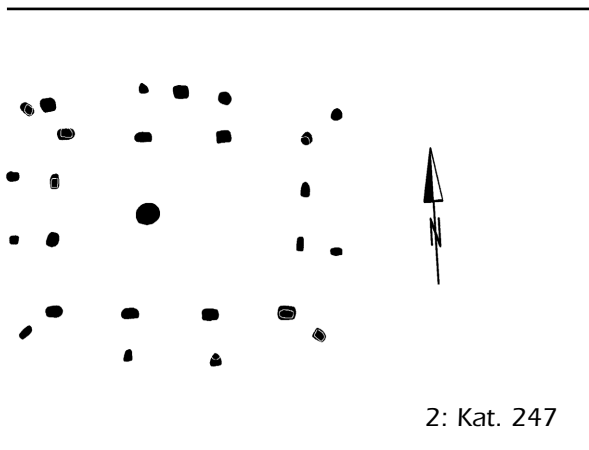
4: Kat. 244: Warendorf-Neuwarendorf »Westfläche«, Kr. Warendorf [4013,69a] Haus 5.

5: Kat. 245: Warendorf-Neuwarendorf »Westfläche«, Kr. Warendorf [4013,69a] Haus 6.

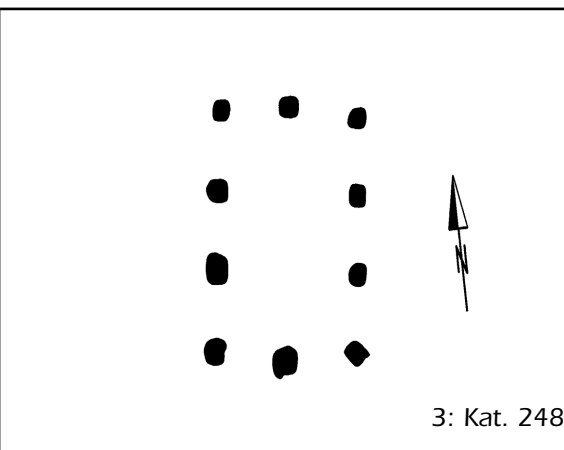
M 1:200.



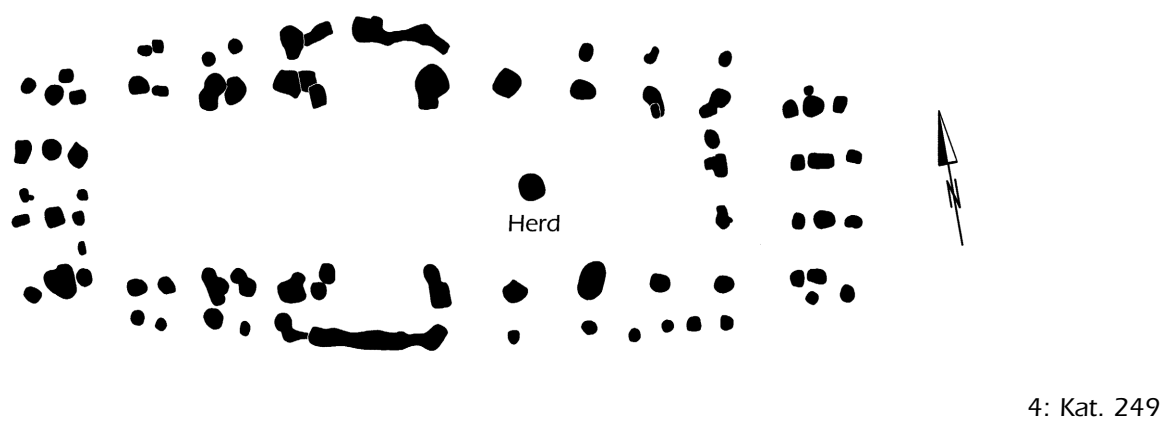
1: Kat. 246



2: Kat. 247



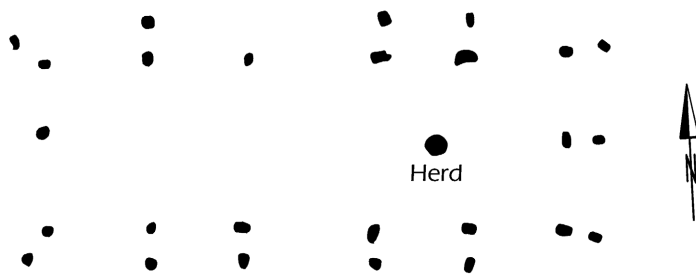
3: Kat. 248



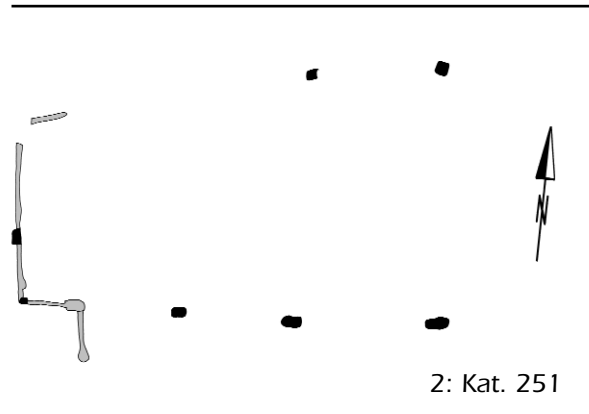
4: Kat. 249

Taf. 63:

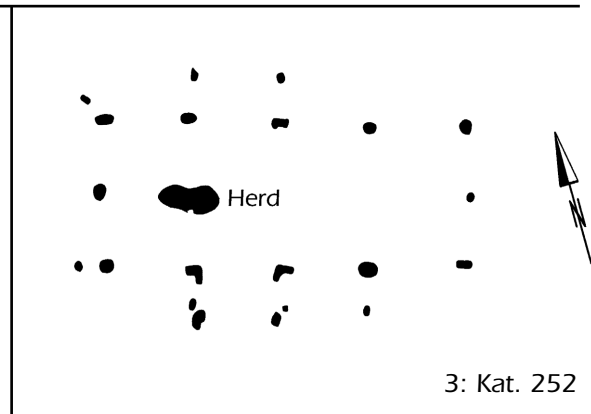
- 1: Kat. 246: Warendorf-Neuwarendorf »Westfläche«, Kr. Warendorf [4013,69a] Haus 7.
 - 2: Kat. 247: Warendorf-Neuwarendorf »Westfläche«, Kr. Warendorf [4013,69a] Haus 8.
 - 3: Kat. 248: Warendorf-Neuwarendorf »Westfläche«, Kr. Warendorf [4013,69a] Haus 9.
 - 4: Kat. 249: Warendorf-Neuwarendorf »Westfläche«, Kr. Warendorf [4013,69a] Haus 10.
- M 1:200.




1: Kat. 250




2: Kat. 251



3: Kat. 252



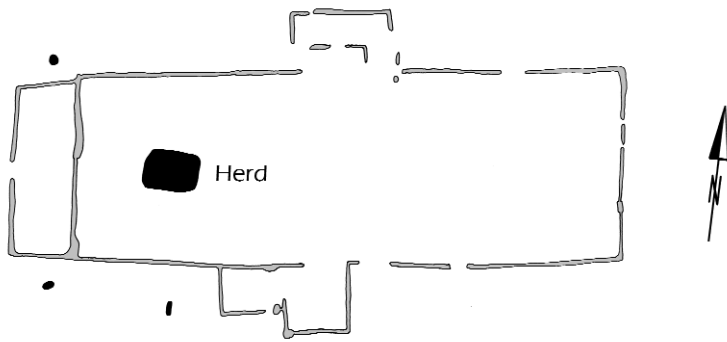
4: Kat. 253




5: Kat. 254

Taf. 64:

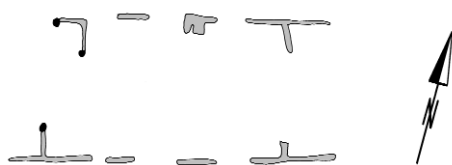
- 1: Kat. 250: Warendorf-Neuwarendorf »Westfläche«, Kr. Warendorf [4013,69a] Haus 11.
 2: Kat. 251: Warendorf-Neuwarendorf »Westfläche«, Kr. Warendorf [4013,69a] Haus 12.
 3: Kat. 252: Warendorf-Neuwarendorf »Westfläche«, Kr. Warendorf [4013,69a] Haus 13.
 4: Kat. 253: Warendorf-Neuwarendorf »Westfläche«, Kr. Warendorf [4013,69a] Haus 14.
 5: Kat. 254: Warendorf-Neuwarendorf »Westfläche«, Kr. Warendorf [4013,69a] Haus 15.
 M 1:200.



1: Kat. 255




2: Kat. 256



3: Kat. 257



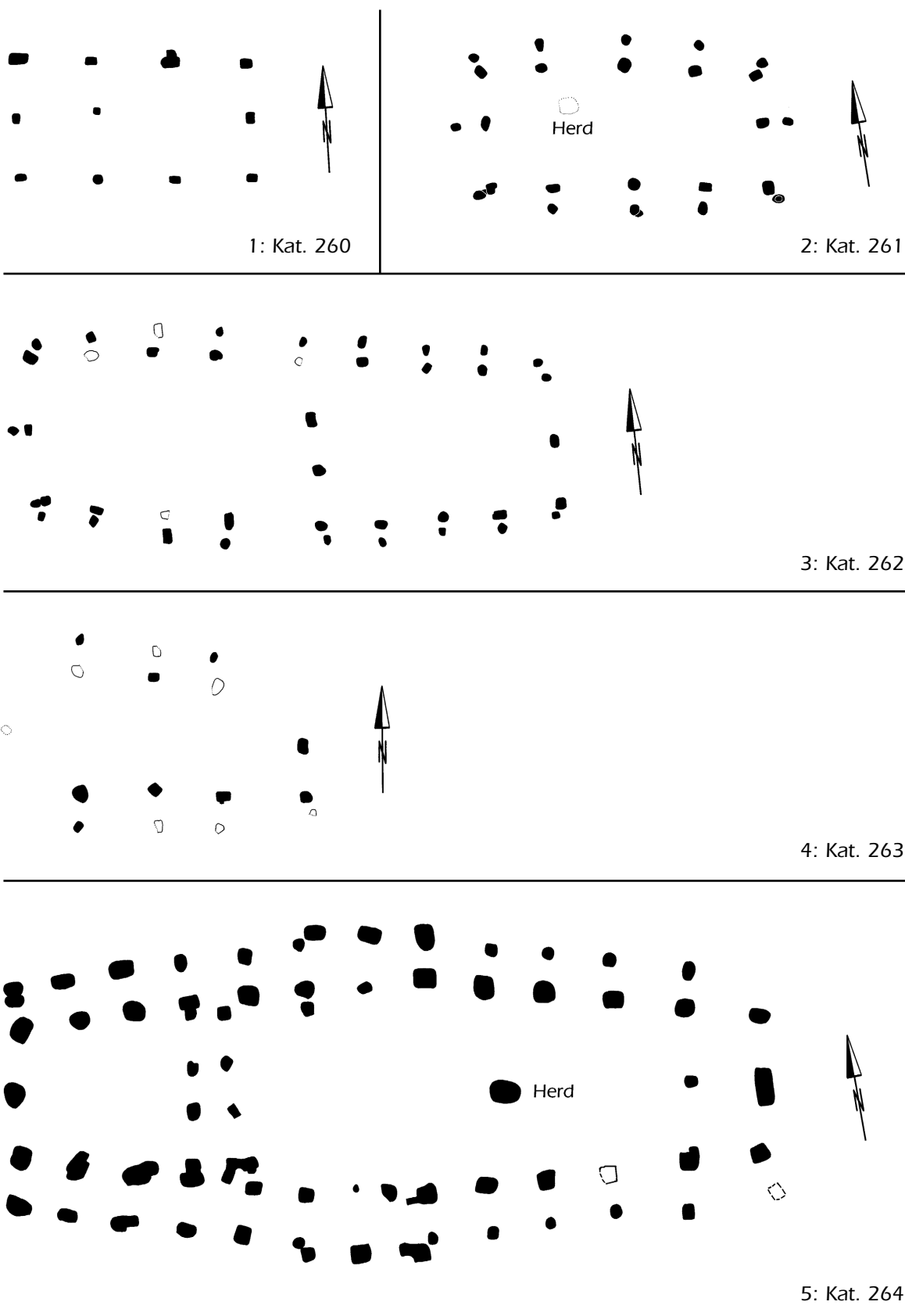
4: Kat. 258



5: Kat. 259

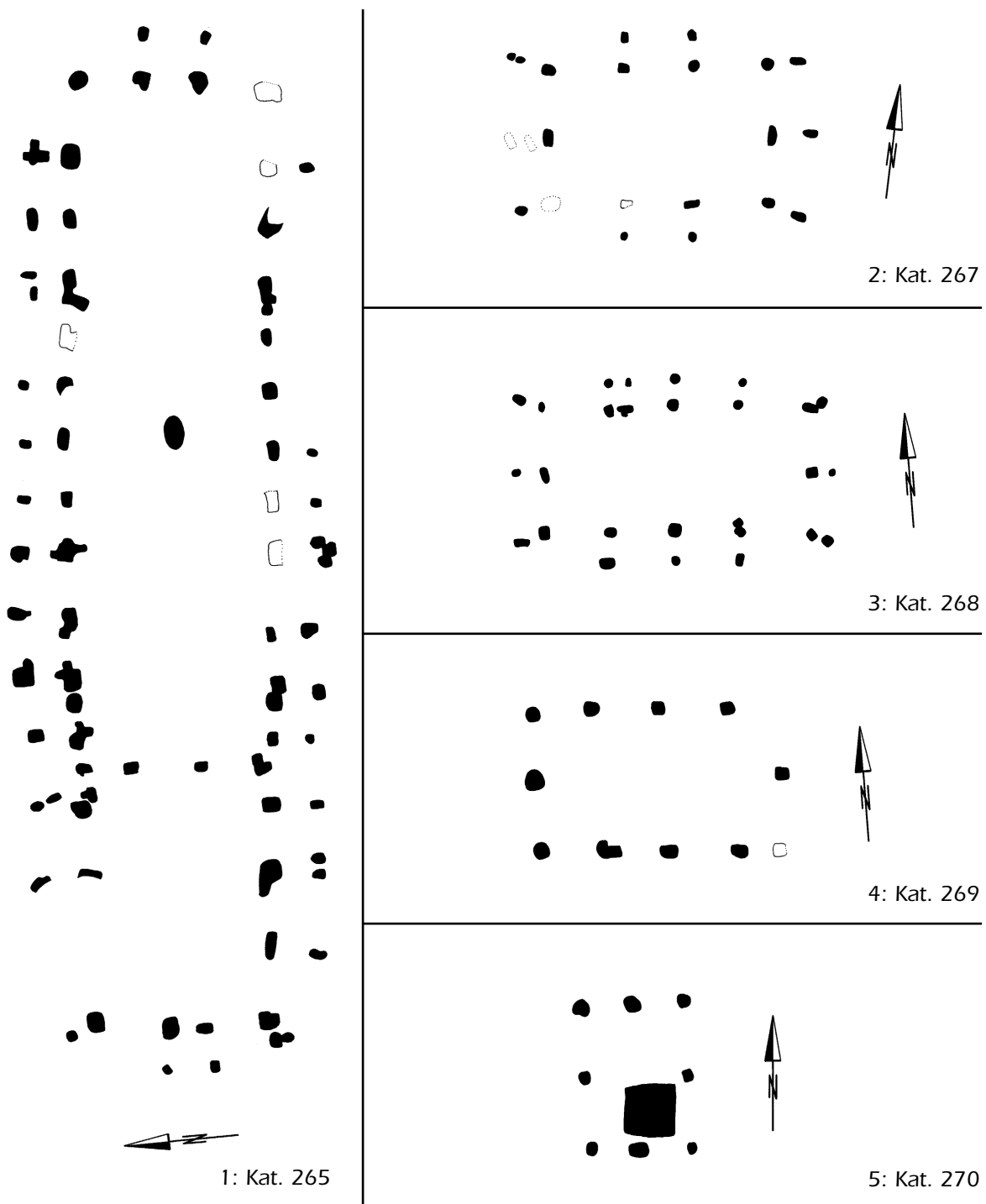
Taf. 65:

- 1: Kat. 255: Warendorf-Neuwarendorf »Westfläche«, Kr. Warendorf [4013,69a] Haus 16.
 - 2: Kat. 256: Warendorf-Neuwarendorf »Westfläche«, Kr. Warendorf [4013,69a] Haus 18.
 - 3: Kat. 257: Warendorf-Neuwarendorf »Westfläche«, Kr. Warendorf [4013,69a] Haus 19.
 - 4: Kat. 258: Warendorf-Neuwarendorf »Westfläche«, Kr. Warendorf [4013,69a] Haus 29.
 - 5: Kat. 259: Warendorf-Neuwarendorf »Westfläche«, Kr. Warendorf [4013,69a] Haus 32.
- M 1:200.




Taf. 66:

- 1: Kat. 260: Warendorf-Neuwarendorf »Westfläche«, Kr. Warendorf [4013,69a] Haus 34.
 2: Kat. 261: Warendorf-Neuwarendorf »Westfläche«, Kr. Warendorf [4013,69a] Haus 35.
 3: Kat. 262: Warendorf-Neuwarendorf »Westfläche«, Kr. Warendorf [4013,69a] Haus 36.
 4: Kat. 263: Warendorf-Neuwarendorf »Westfläche«, Kr. Warendorf [4013,69a] Haus 37.
 5: Kat. 264: Warendorf-Neuwarendorf »Westfläche«, Kr. Warendorf [4013,69a] Haus 43.
 M 1:200.




Taf. 67:


- 1: Kat. 265: Warendorf-Neuwarendorf »Westfläche«, Kr. Warendorf [4013,69a] Haus 46.
 2: Kat. 267: Warendorf-Neuwarendorf »Westfläche«, Kr. Warendorf [4013,69a] Haus 48.
 3: Kat. 268: Warendorf-Neuwarendorf »Westfläche«, Kr. Warendorf [4013,69a] Haus 49.
 4: Kat. 269: Warendorf-Neuwarendorf »Westfläche«, Kr. Warendorf [4013,69a] Haus 50.
 5: Kat. 270: Warendorf-Neuwarendorf »Westfläche«, Kr. Warendorf [4013,69a] Haus 51.
 M 1:200.



1: Kat. 266



2: Kat. 271



3: Kat. 272





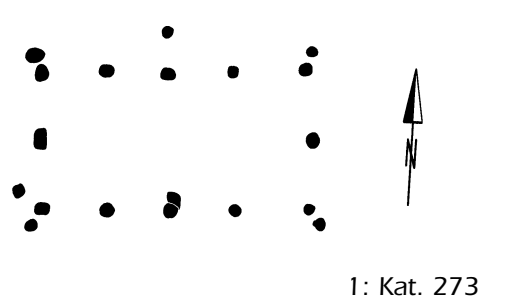
Taf. 68:

1: Kat. 266: Warendorf-Neuwarendorf »Westfläche«, Kr. Warendorf [4013,69a] Haus 47.

2: Kat. 271: Warendorf-Neuwarendorf »Westfläche«, Kr. Warendorf [4013,69a] Haus 53.

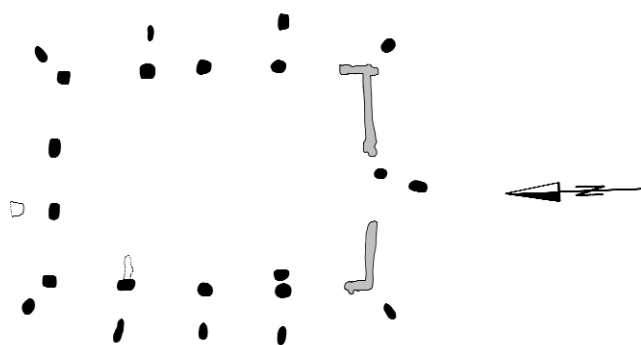
3: Kat. 272: Warendorf-Neuwarendorf »Westfläche«, Kr. Warendorf [4013,69a] Haus 54.

M 1:200.




Taf. 69:


- 1: Kat. 273: Warendorf-Neuwarendorf »Westfläche«, Kr. Warendorf [4013,69a] Haus 55.
 - 2: Kat. 274: Warendorf-Neuwarendorf »Westfläche«, Kr. Warendorf [4013,69a] Haus 56.
 - 3: Kat. 275: Warendorf-Neuwarendorf »Westfläche«, Kr. Warendorf [4013,69a] Haus 62.
 - 4: Kat. 276: Warendorf-Neuwarendorf »Westfläche«, Kr. Warendorf [4013,69a] Haus 68.
 - 5: Kat. 277: Warendorf-Neuwarendorf »Westfläche«, Kr. Warendorf [4013,69a] Haus 69.
- M 1:200.



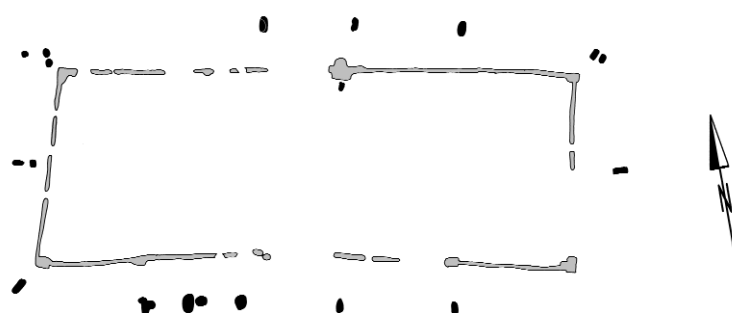
1: Kat. 278



2: Kat. 279



3: Kat. 280



4: Kat. 281

Taf. 70:


1: Kat. 278: Warendorf-Neuwarendorf »Westfläche«, Kr. Warendorf [4013,69a] Haus 70.

2: Kat. 279: Warendorf-Neuwarendorf »Westfläche«, Kr. Warendorf [4013,69a] Haus 71.


3: Kat. 280: Warendorf-Neuwarendorf »Westfläche«, Kr. Warendorf [4013,69a] Haus 72.

4: Kat. 281: Warendorf-Neuwarendorf »Westfläche«, Kr. Warendorf [4013,69a] Haus 73.


M 1:200.




1: Kat. 282



2: Kat. 283



3: Kat. 284



4: Kat. 285

Taf. 71:


1: Kat. 282: Warendorf-Neuwarendorf »Westfläche«, Kr. Warendorf [4013,69a] Haus 74.

2: Kat. 283: Warendorf-Neuwarendorf »Westfläche«, Kr. Warendorf [4013,69a] Haus 75.


3: Kat. 284: Warendorf-Neuwarendorf »Westfläche«, Kr. Warendorf [4013,69a] Haus 77.

4: Kat. 285: Warendorf-Neuwarendorf »Westfläche«, Kr. Warendorf [4013,69a] Haus 81.


M 1:200.



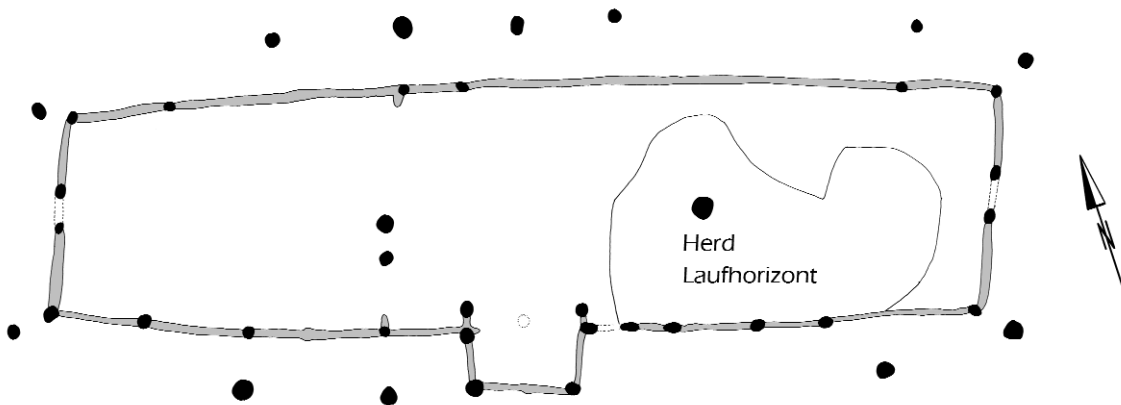
1: Kat. 286



2: Kat. 287



3: Kat. 288



4: Kat. 289

Taf. 72:

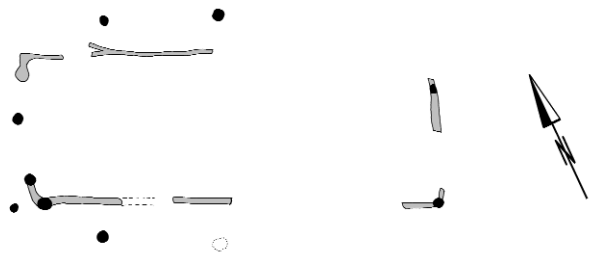
1: Kat. 286: Warendorf-Neuwarendorf »Westfläche«, Kr. Warendorf [4013,69a] 1: Haus 82.

2: Kat. 287: Warendorf-Neuwarendorf »Westfläche«, Kr. Warendorf [4013,69a] Haus 83.


3: Kat. 288: Warendorf-Neuwarendorf »Westfläche«, Kr. Warendorf [4013,69a] Haus 86.

4: Kat. 289: Warendorf-Velsen »Hof Dahlmann«, Kr. Warendorf [4013,124] Haus 1.

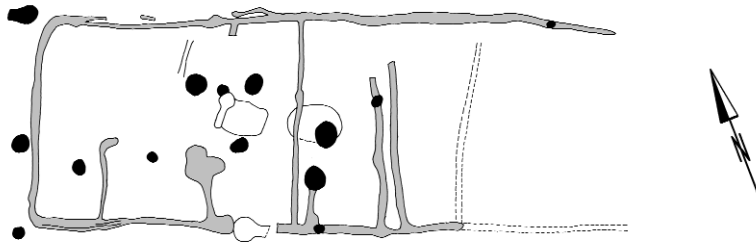
M 1:200.



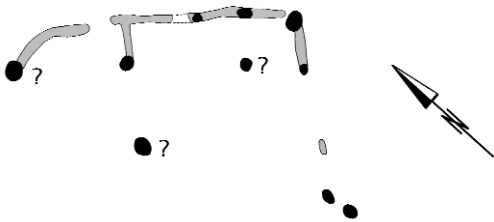
1: Kat. 290




2: Kat. 291




3: Kat. 292



4: Kat. 293



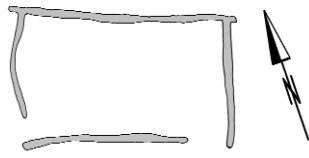
5: Kat. 295



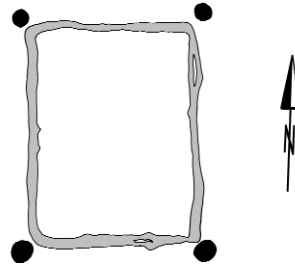
6: Kat. 294

Taf. 73:


- 1: Kat. 290: Warendorf-Velsen »Hof Dahlmann«, Kr. Warendorf [4013,124] Haus 3.
 - 2: Kat. 291: Warendorf-Velsen »Hof Dahlmann«, Kr. Warendorf [4013,124] Haus 4.
 - 3: Kat. 292: Warendorf-Velsen »Hof Dahlmann«, Kr. Warendorf [4013,124] Haus 5.
 - 4: Kat. 293: Warendorf-Velsen »Hof Dahlmann«, Kr. Warendorf [4013,124] Haus 6.
 - 5: Kat. 295: Warendorf-Velsen »Hof Dahlmann«, Kr. Warendorf [4013,124] Haus 8.
 - 6: Kat. 294: Warendorf-Velsen »Hof Dahlmann«, Kr. Warendorf [4013,124] Haus 7.
- M 1:200.




1: Kat. 296



2: Kat. 297



3: Kat. 299, 303



4: Kat. 300

Taf. 74:

1: Kat. 296: Warendorf-Velsen »Hof Dahlmann«, Kr. Warendorf [4013,124] Haus 9.

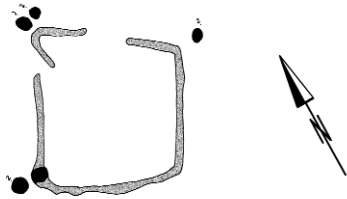
2: Kat. 297: Warendorf-Velsen »Hof Dahlmann«, Kr. Warendorf [4013,124] Haus 10.

3 schwarz: Kat. 299: Warendorf-Velsen »Hof Dahlmann«, Kr. Warendorf [4013,124] Haus 12.


3 grau: Kat. 303: Warendorf-Velsen »Hof Dahlmann«, Kr. Warendorf [4013,124] Haus 16.

4: Kat. 300: Warendorf-Velsen »Hof Dahlmann«, Kr. Warendorf [4013,124] Haus 13.


M 1:200.




1: Kat. 298



2: Kat. 301



3: Kat. 302



4: Kat. 304

Taf. 75:


1: Kat. 298: Warendorf-Velsen »Hof Dahlmann«, Kr. Warendorf [4013,124] Haus 11.

2: Kat. 301: Warendorf-Velsen »Hof Dahlmann«, Kr. Warendorf [4013,124] Haus 14.


3: Kat. 302: Warendorf-Velsen »Hof Dahlmann«, Kr. Warendorf [4013,124] Haus 15.

4: Kat. 304: Warendorf-Velsen »Schulze-Althoff«, Kr. Warendorf [4013,114] Haus 1.


M 1:200.



1: Kat. 305



2: Kat. 306



3: Kat. 307


Taf. 76:

1: Kat. 305: Warendorf-Velsen »Schulze-Althoff«, Kr. Warendorf [4013,114] Haus 2.


2: Kat. 306: Warendorf-Velsen »Schulze-Althoff«, Kr. Warendorf [4013,114] Haus 3.

3: Kat. 307: Warendorf-Velsen »Schulze-Althoff«, Kr. Warendorf [4013,114] Haus 4.


M 1:200.



1: Kat. 308



2: Kat. 309



3: Kat. 310

Taf. 77:

- 1: Kat. 308: Warendorf-Velsen »Schulze-Althoff«, Kr. Warendorf [4013,114] Haus 5.
 - 2: Kat. 309: Warendorf-Velsen »Schulze-Althoff«, Kr. Warendorf [4013,114] Haus 6
 - 3: Kat. 310: Warendorf-Velsen »Schulze-Althoff«, Kr. Warendorf [4013,114] Haus 7.
- M 1:200.